ELECTIONS NOVA SCOTIA

25 - Electoral District of Guysborough-Tracadie

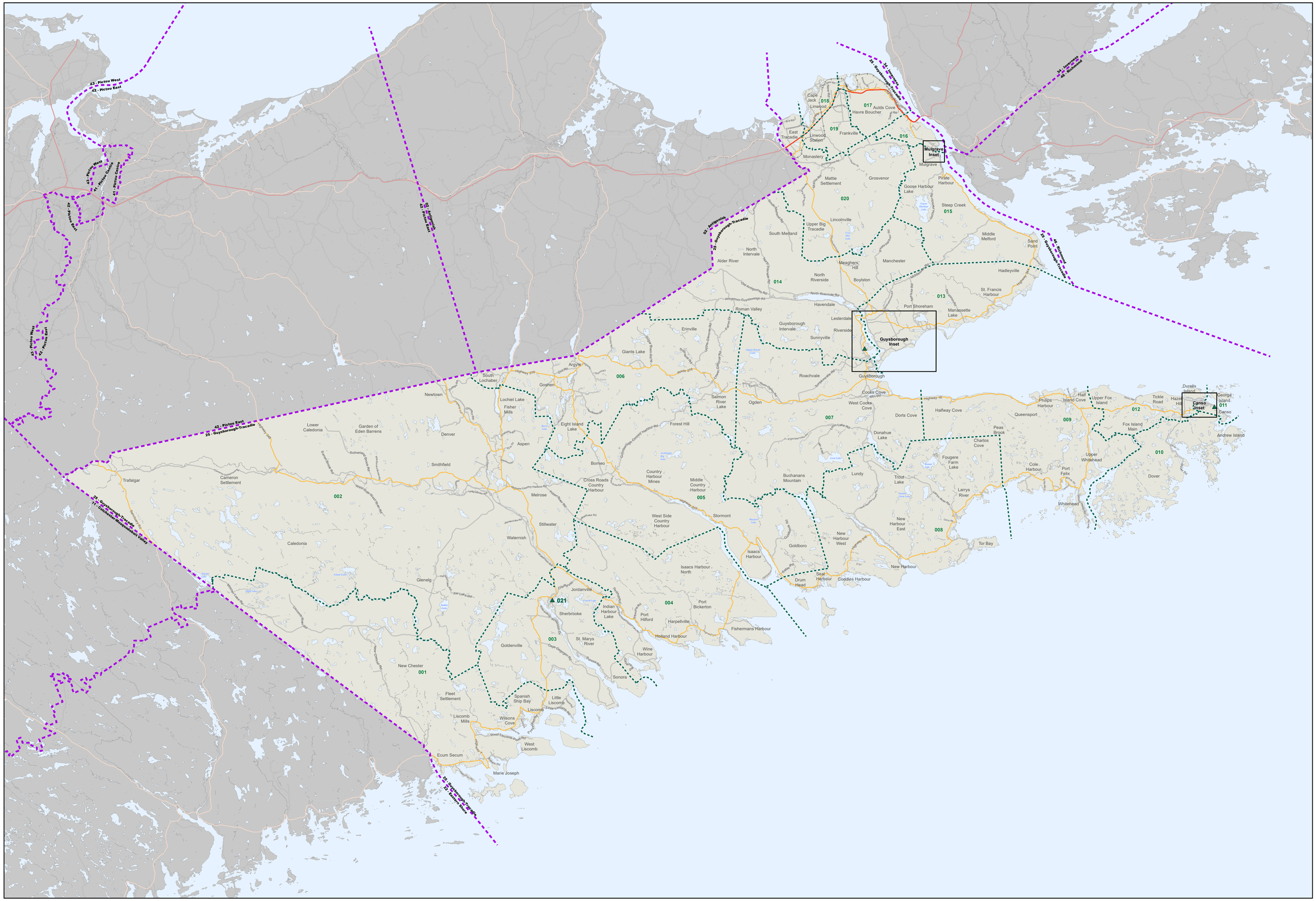

Legend

- 2019 Electoral District Boundary
- Polling Division Boundary
- Electoral District
- Residential Centre Polling Division
- 001 Polling Division Number
- Highway - 100 Series / Trans Canada
- Secondary Highway
- Road
- Railroad
- Airport
- Lake / Ocean
- Building Footprint

Provincial Electoral Map Series - 2019

The electoral district names and boundaries are based on amendments to the House of Assembly Act as passed through Bill No.187: House of Assembly Act (amended), Chapter 32 of the Acts of 2019: An Act to Amend Chapter 1 (1992 Supplement) of the Revised Statutes, 1989, the House of Assembly Act.

NAD83 (CSRS) / UTM Zone 20N
Base Mapping Source: Service Nova Scotia, Department of Natural Resources

Produced by: Elections Nova Scotia
Version Date: September 1, 2020

N W E S

0 4.5 9 13.5 Km

1:144,300

ELECTIONS NOVA SCOTIA

25 - Electoral District of Guysborough-Tracadie
Inset Map

Canso Inset - 1:9,100

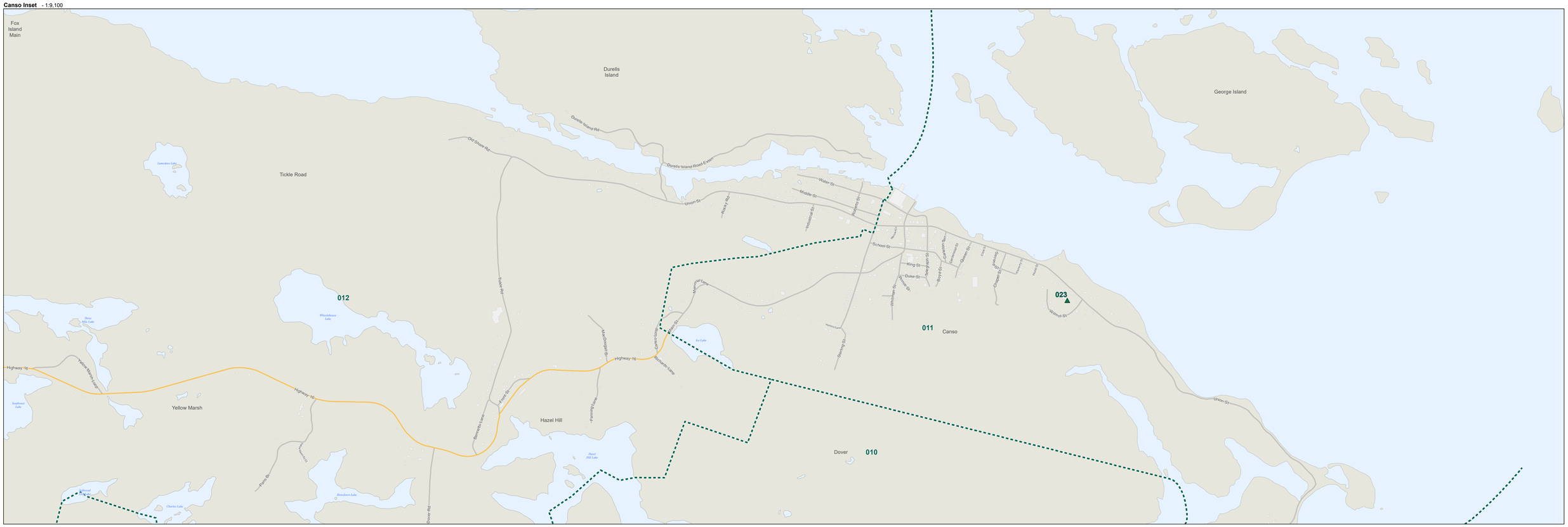

Guysborough Inset - 1:23,770

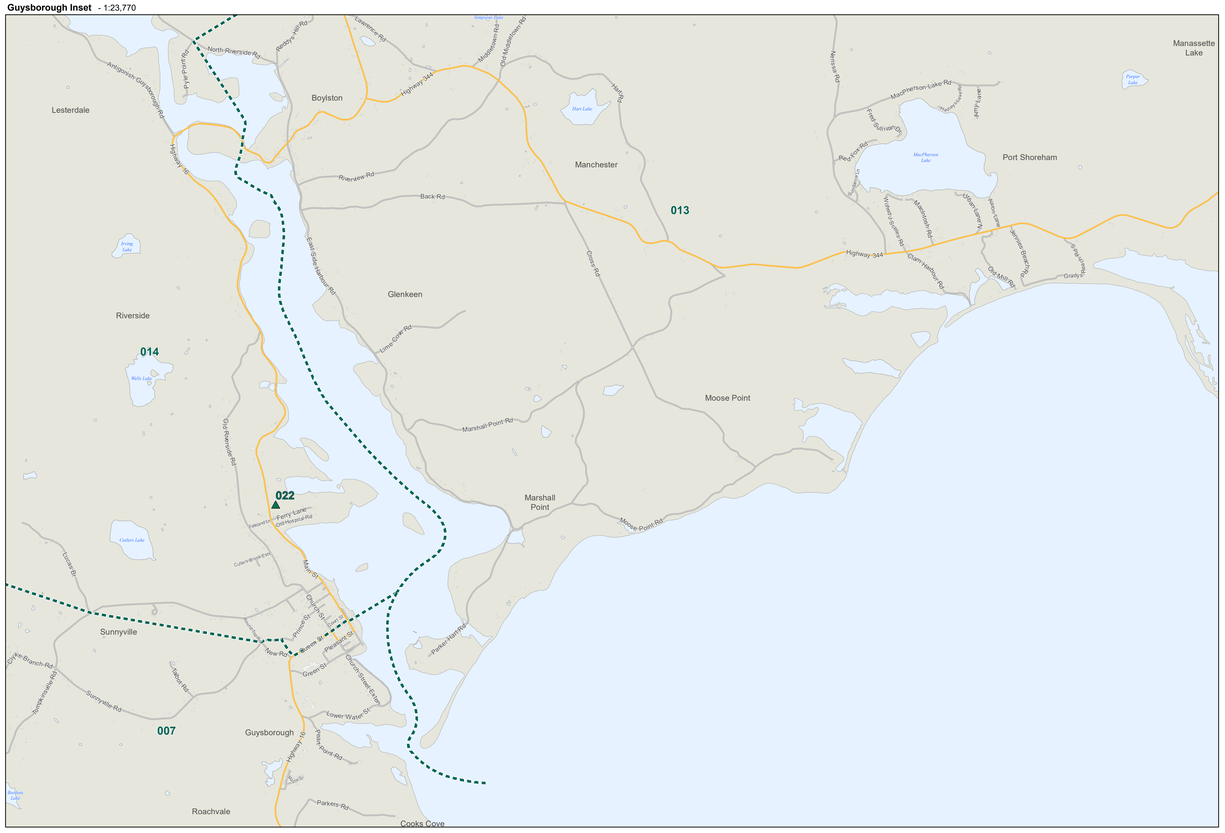

Mulgrave Inset - 1:7,310

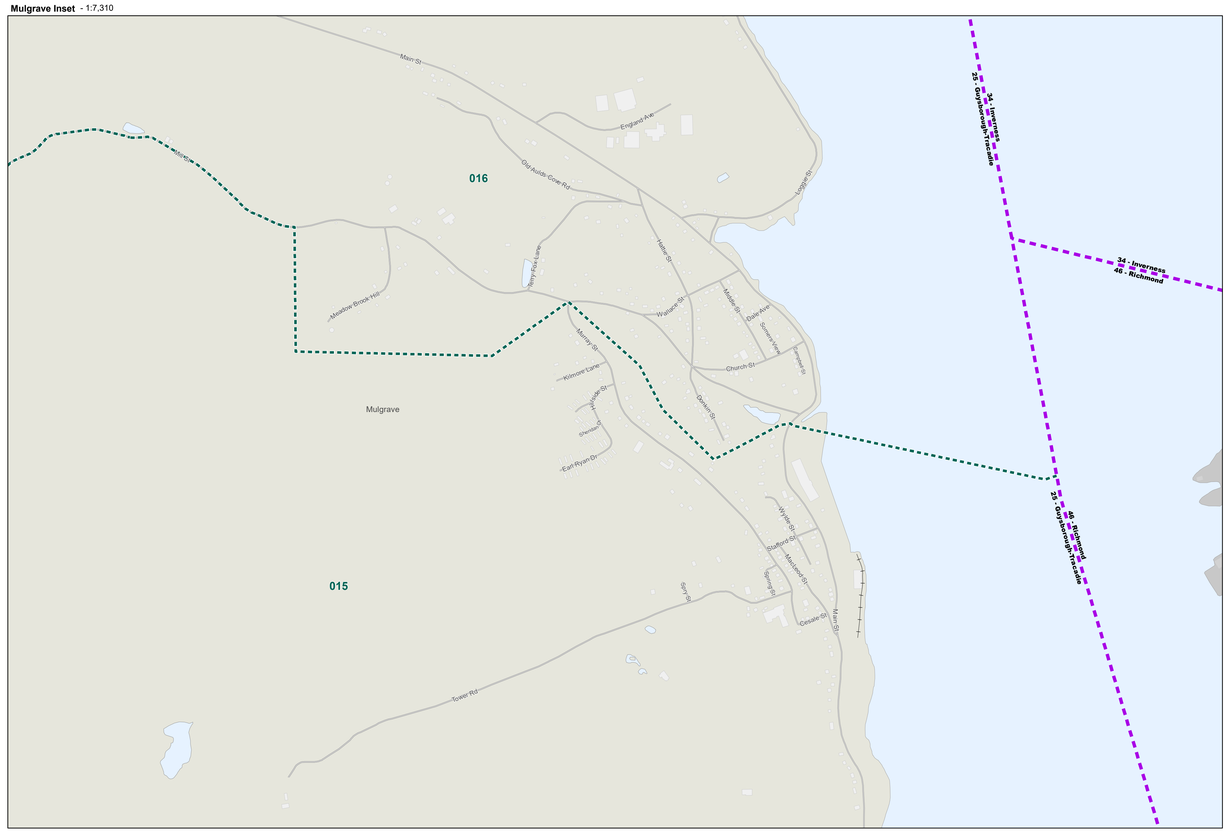

Legend

- 2019 Electoral District Boundary
- Polling Division Boundary
- ..... Electoral District
- ..... Residential Centre Polling Division
- 001 ..... Polling Division Number
- Highway - 100 Series / Trans Canada
- Secondary Highway
- Road
- Railroad
- Airport
- ..... Lake / Ocean
- ..... Building Footprint

Provincial Electoral Map Series - 2019

The electoral district names and boundaries are based on amendments to the House of Assembly Act as passed through Bill No.187: House of Assembly Act (amended), Chapter 32 of the Acts of 2019: An Act to Amend Chapter 1 (1992 Supplement) of the Revised Statutes, 1989, the House of Assembly Act.

NAD83 (CSRS) / UTM Zone 20N
Base Mapping Source: Service Nova Scotia, Department of Natural Resources

Produced by: Elections Nova Scotia
Version Date : September 1, 2020

N W E S