ELECTIONS NOVA SCOTIA

ELECTORAL DISTRICT OF

PICTOU EAST

POLLING DIVISION MAP GUIDE BOOK

ELECTIONS NOVA SCOTIA
JULY 16, 2013

LEGEND


Legend
2012 Electoral District Boundary
Polling Division Boundary
Highway - 100 Series / Trans Canada
Secondary Highway
Road
County Boundary
Railroad
Airport
River
Electoral District
Park / Wilderness Area
Reserve
Lake / Ocean
Buildings
Individual Polling Division

ELECTIONS NOVA SCOTIA

Polling Division 40001

Provincial Electoral Map Series 2012 - Map Guide Book

Electoral District of Pictou East

0 250 500 750 M

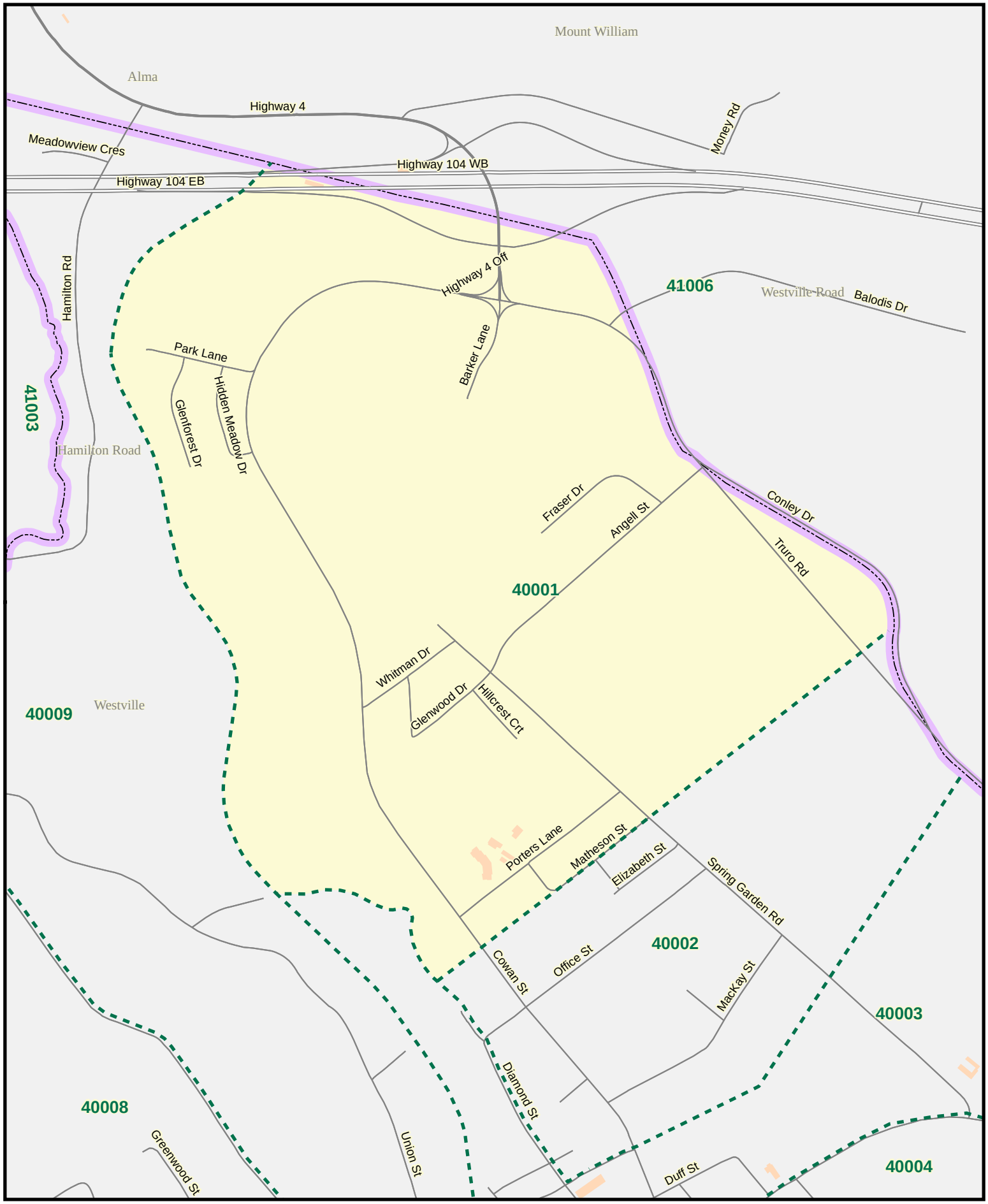

ELECTIONS NOVA SCOTIA

Polling Division 40002

Provincial Electoral Map Series 2012 - Map Guide Book

Electoral District of Pictou East

0 175 350 525 M

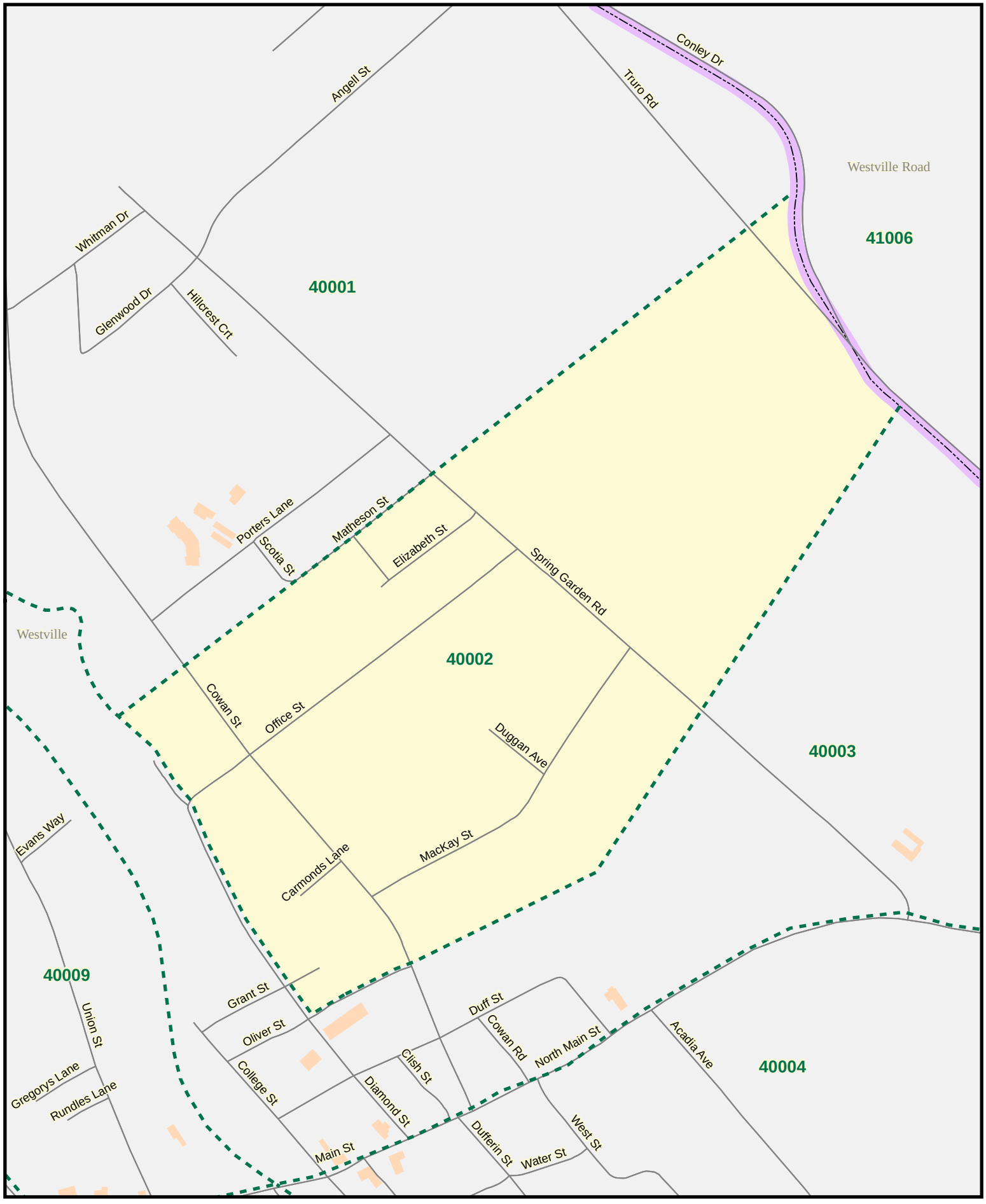

ELECTIONS NOVA SCOTIA

Polling Division 40003

Provincial Electoral Map Series 2012 - Map Guide Book

Electoral District of Pictou East

0 370 740 1,110 M

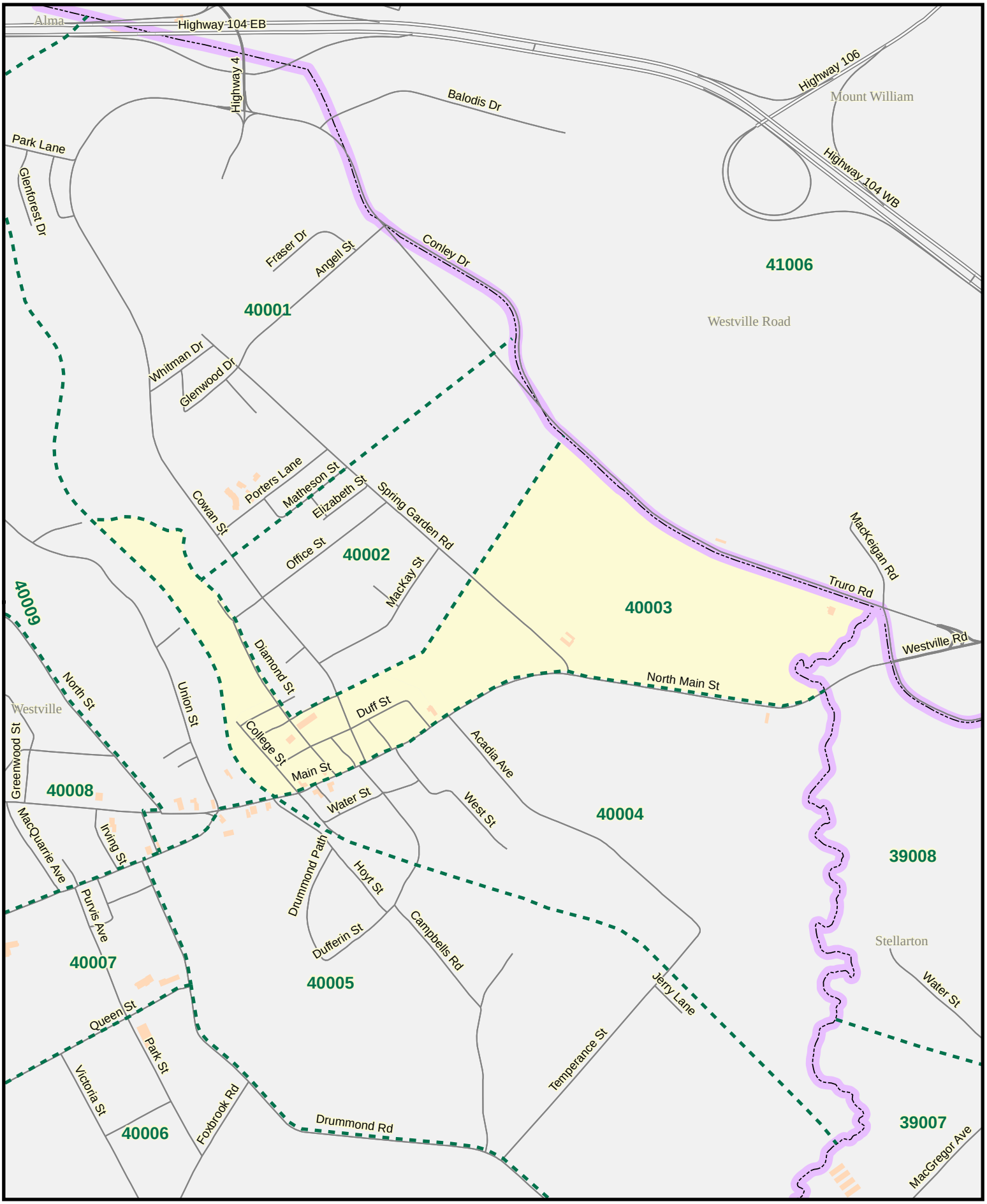

ELECTIONS NOVA SCOTIA

Polling Division 40003

Provincial Electoral Map Series 2012 - Map Guide Book

Electoral District of Pictou East

0 100 200 300 M

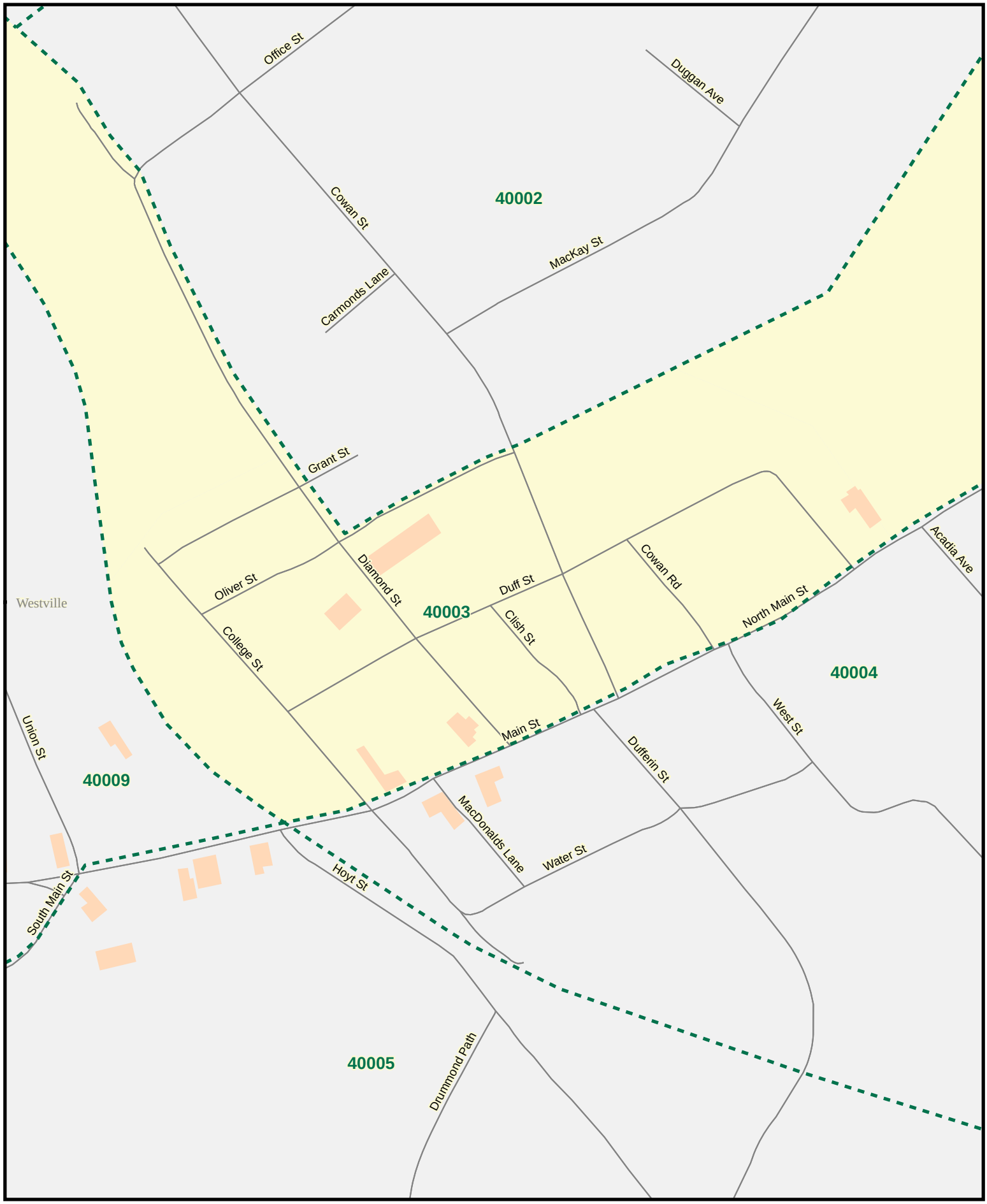

ELECTIONS NOVA SCOTIA

Polling Division 40004

Provincial Electoral Map Series 2012 - Map Guide Book

Electoral District of Pictou East

0 280 560 840 M

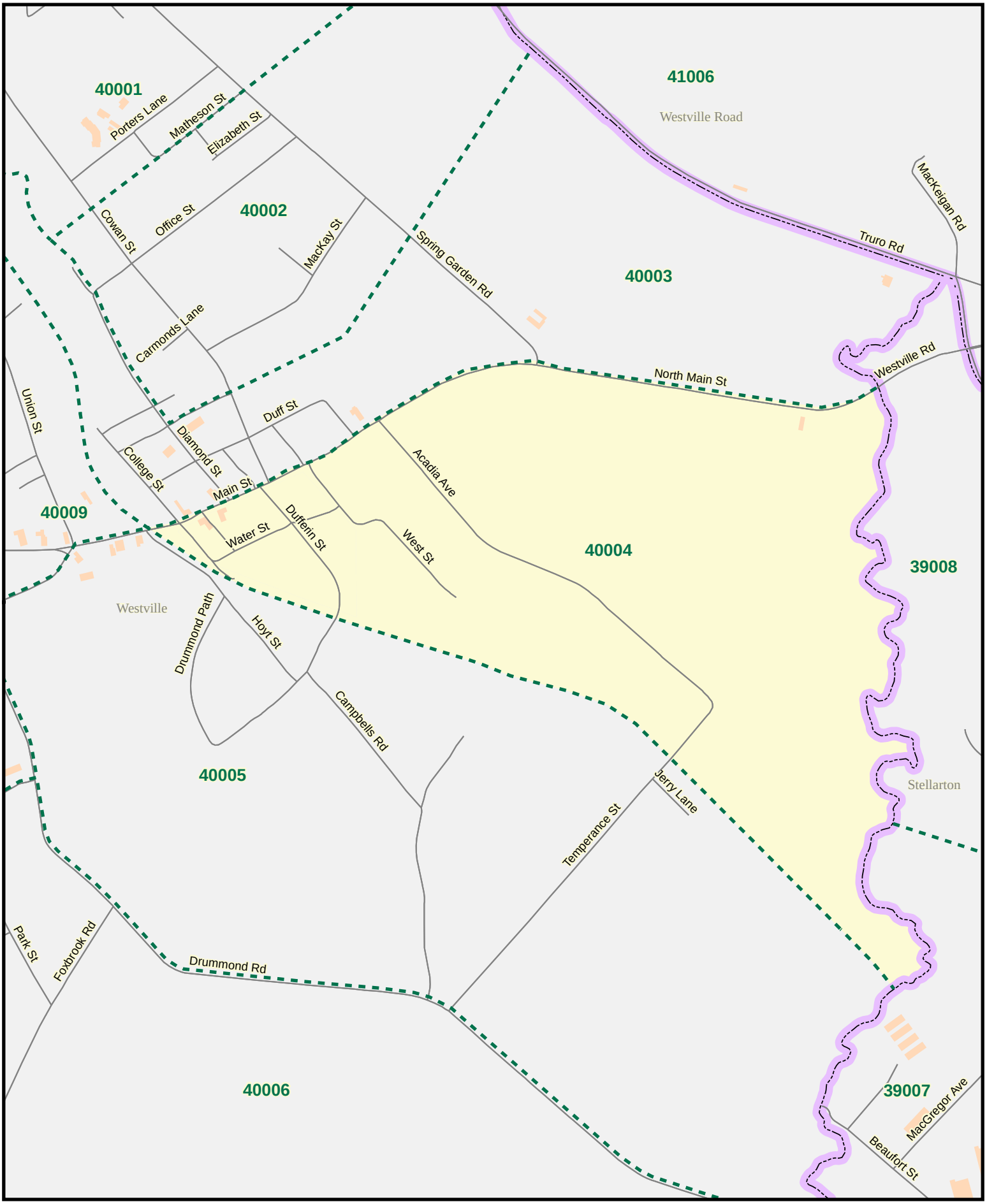

ELECTIONS NOVA SCOTIA

Polling Division 40004

Provincial Electoral Map Series 2012 - Map Guide Book

Electoral District of Pictou East

0 60 120 180 M

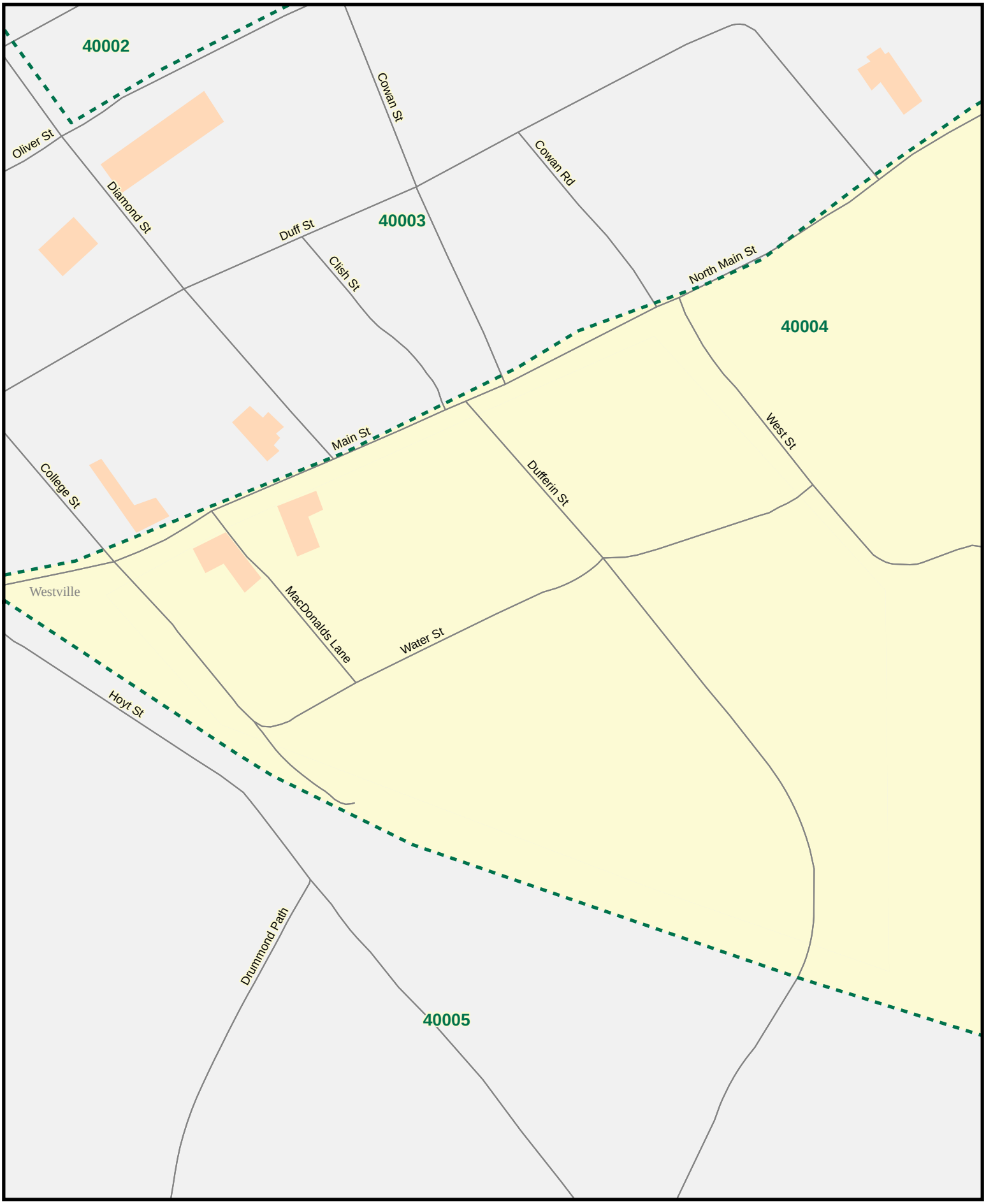

ELECTIONS NOVA SCOTIA

Polling Division 40005

Provincial Electoral Map Series 2012 - Map Guide Book

Electoral District of Pictou East

0 325 650 975 M

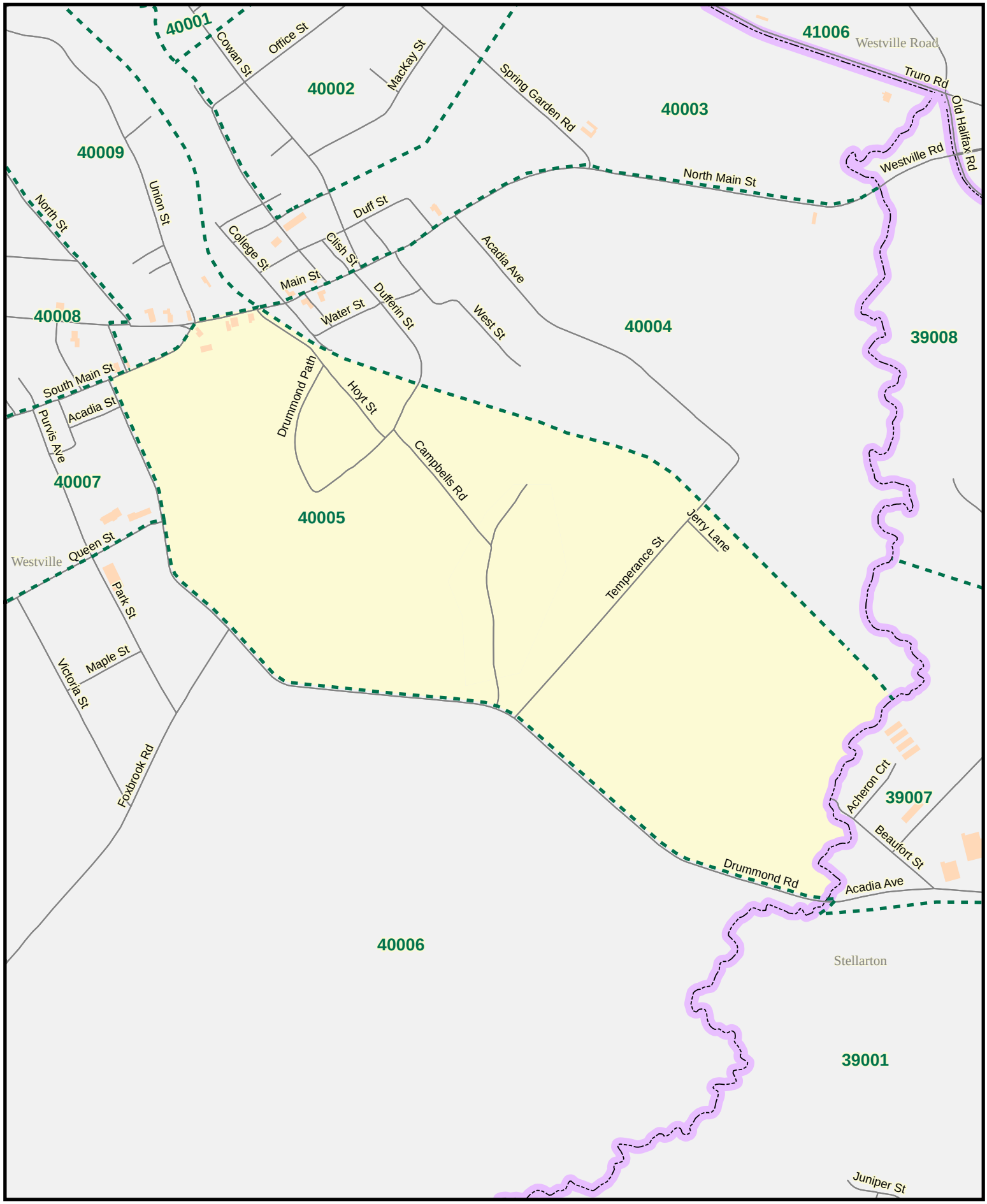

ELECTIONS NOVA SCOTIA

Polling Division 40005

Provincial Electoral Map Series 2012 - Map Guide Book

Electoral District of Pictou East

0 70 140 210 M

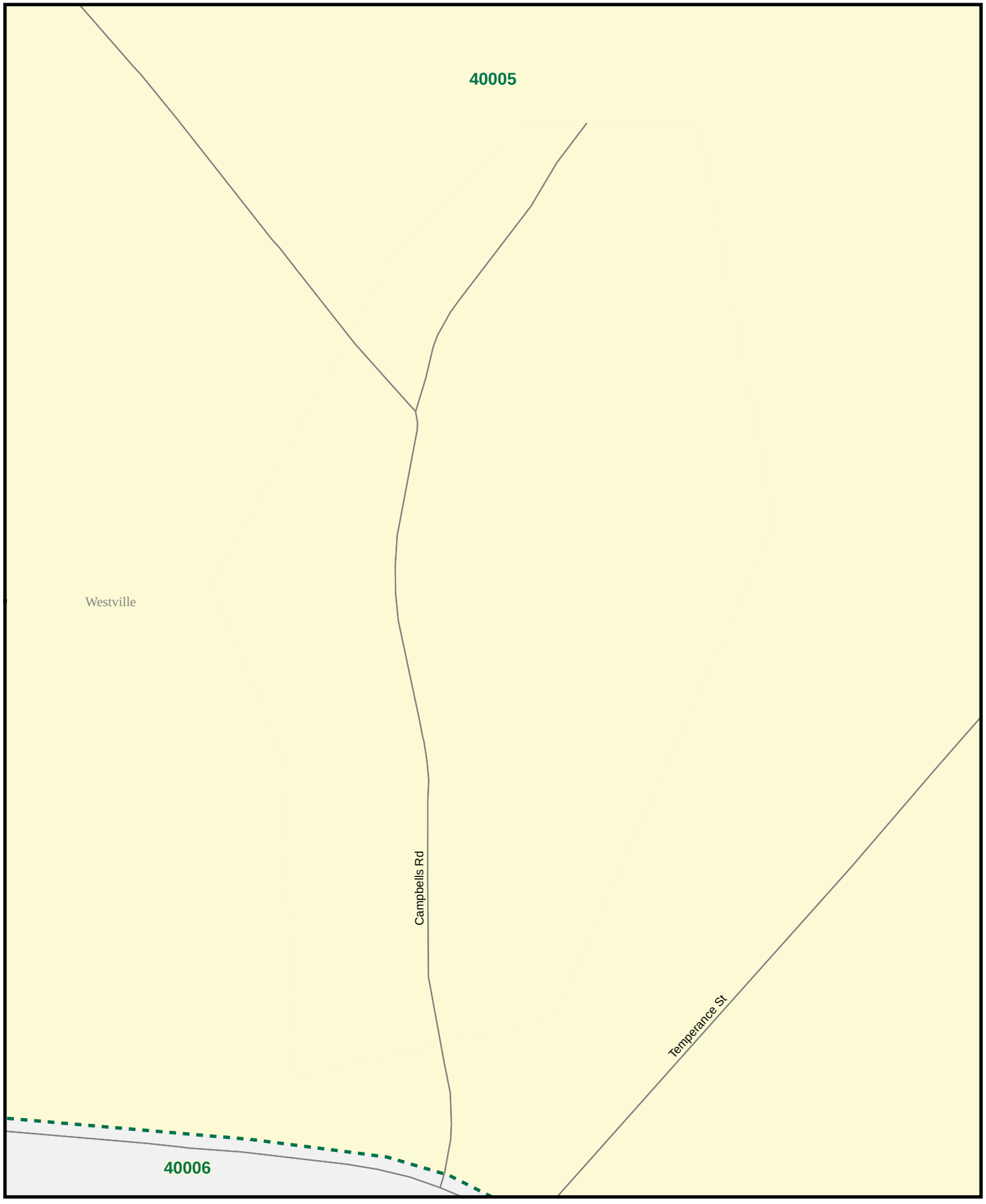

ELECTIONS NOVA SCOTIA

Polling Division 40006

Provincial Electoral Map Series 2012 - Map Guide Book

Electoral District of Pictou East

0 510 1,020 1,530 M

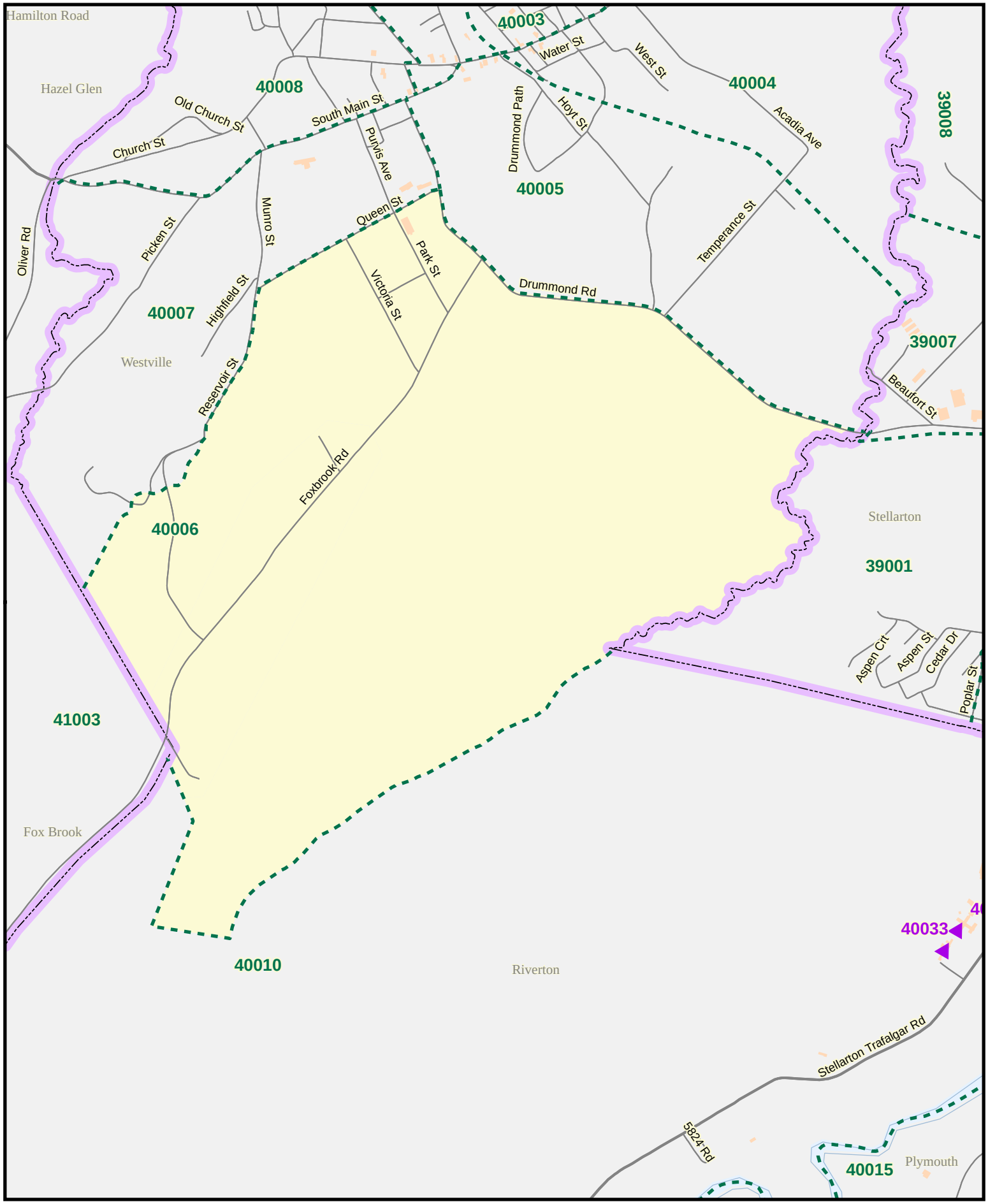

ELECTIONS NOVA SCOTIA

Polling Division 40006

Provincial Electoral Map Series 2012 - Map Guide Book

Electoral District of Pictou East

0 200 400 600 M

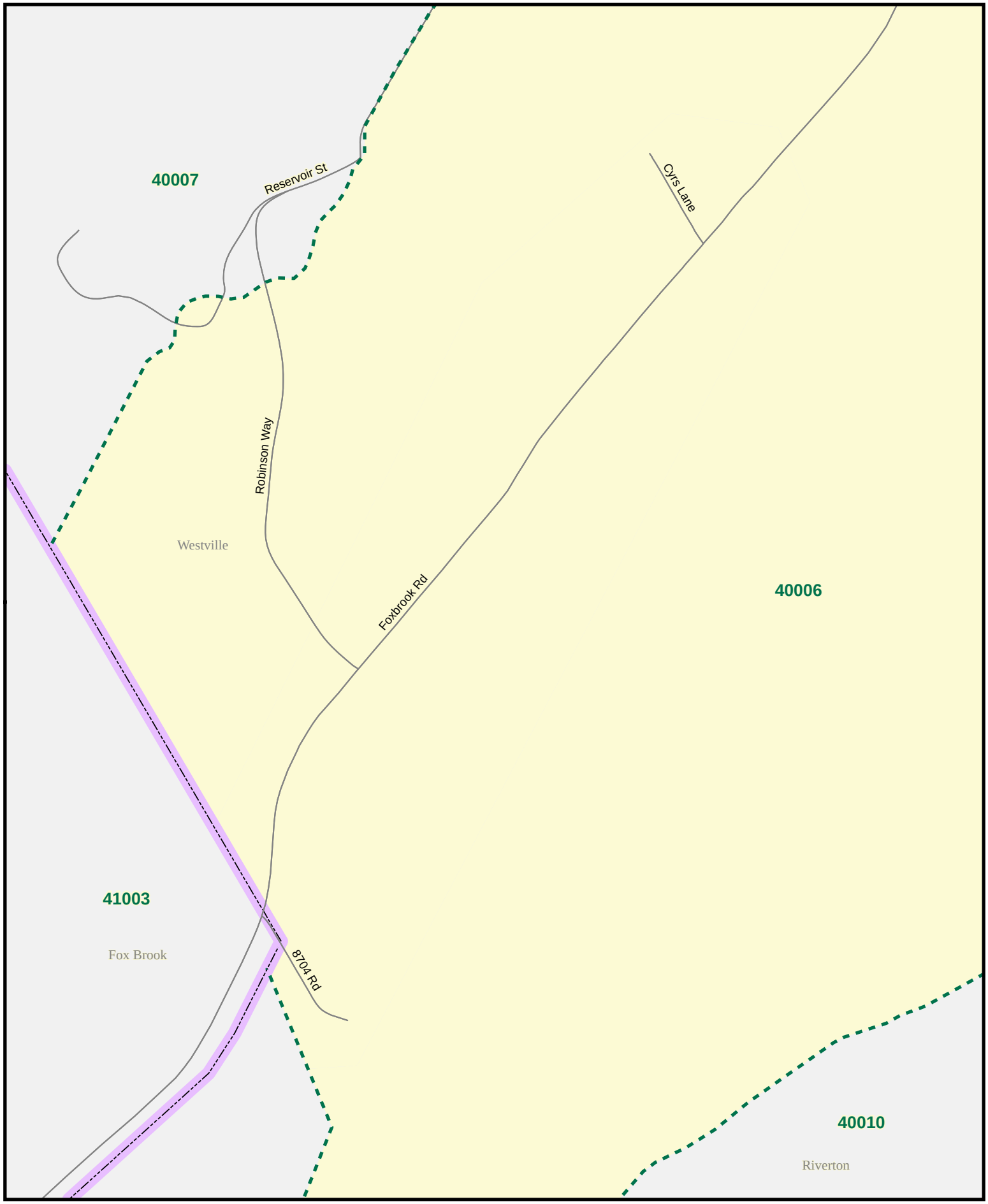

ELECTIONS NOVA SCOTIA

Polling Division 40007

Provincial Electoral Map Series 2012 - Map Guide Book

Electoral District of Pictou East

0 275 550 825 M

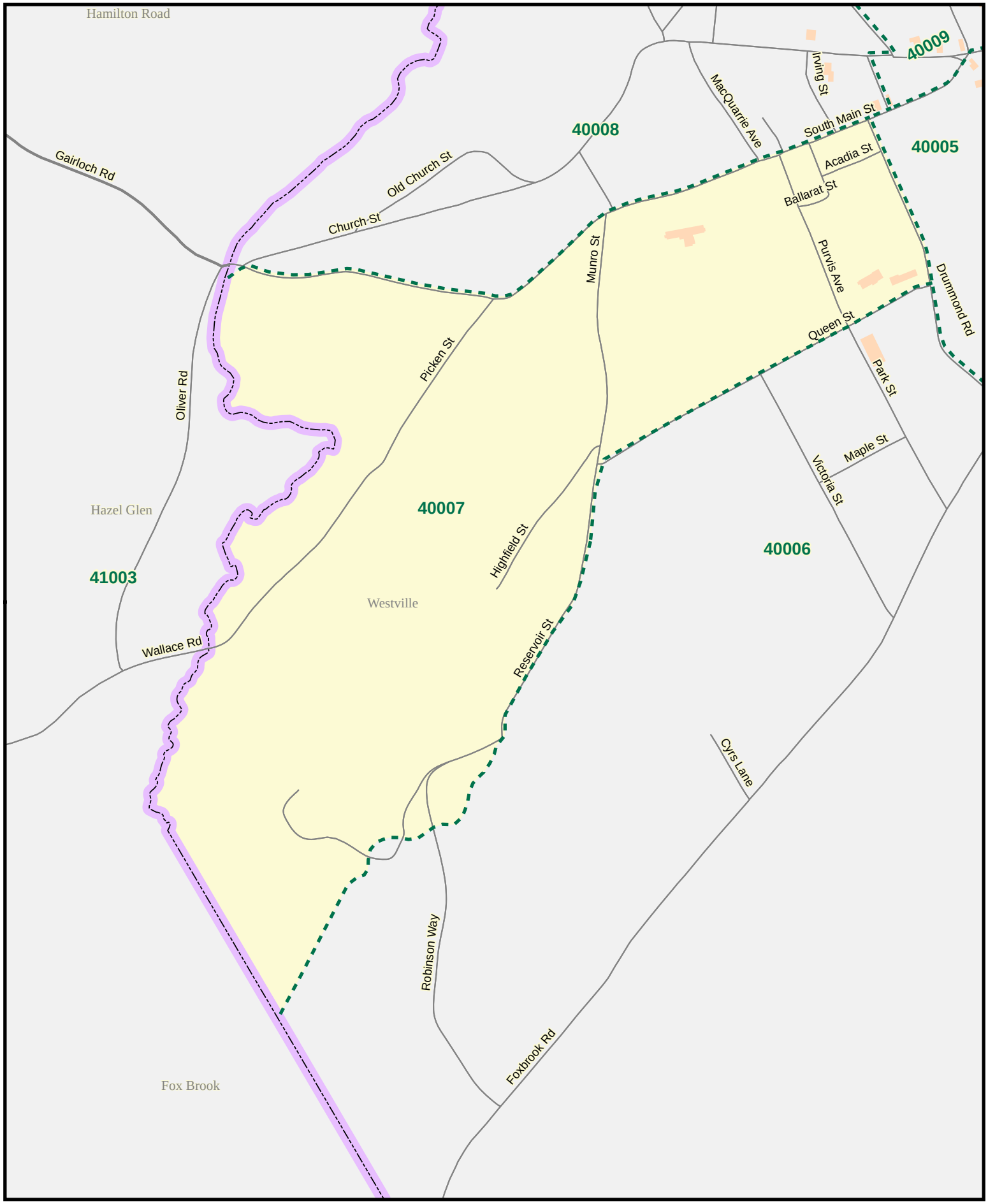

ELECTIONS NOVA SCOTIA

Polling Division 40008

Provincial Electoral Map Series 2012 - Map Guide Book
Electoral District of Pictou East

0 240 480 720 M

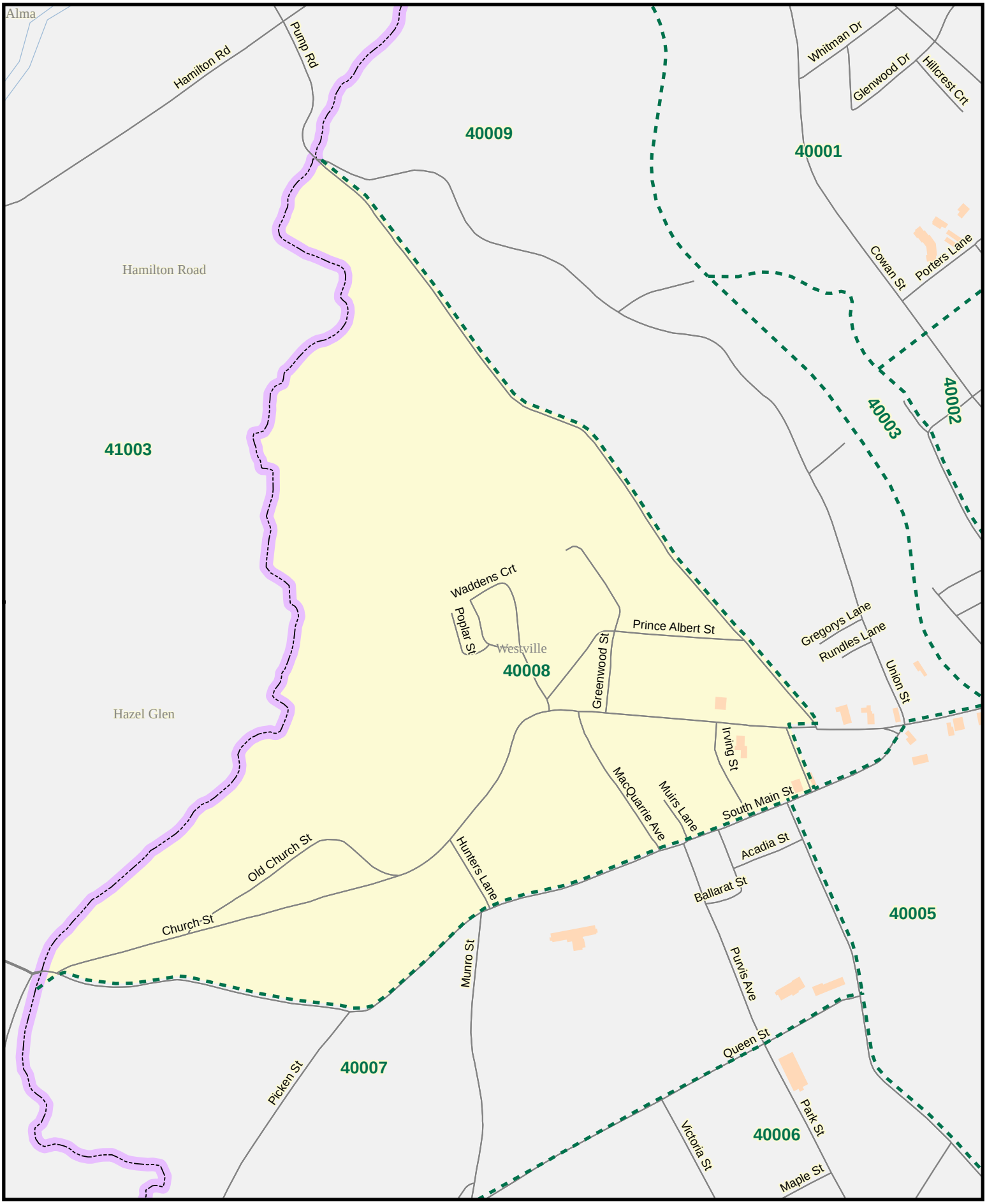

ELECTIONS NOVA SCOTIA

Polling Division 40009

Provincial Electoral Map Series 2012 - Map Guide Book

Electoral District of Pictou East

0 350 700 1,050 M

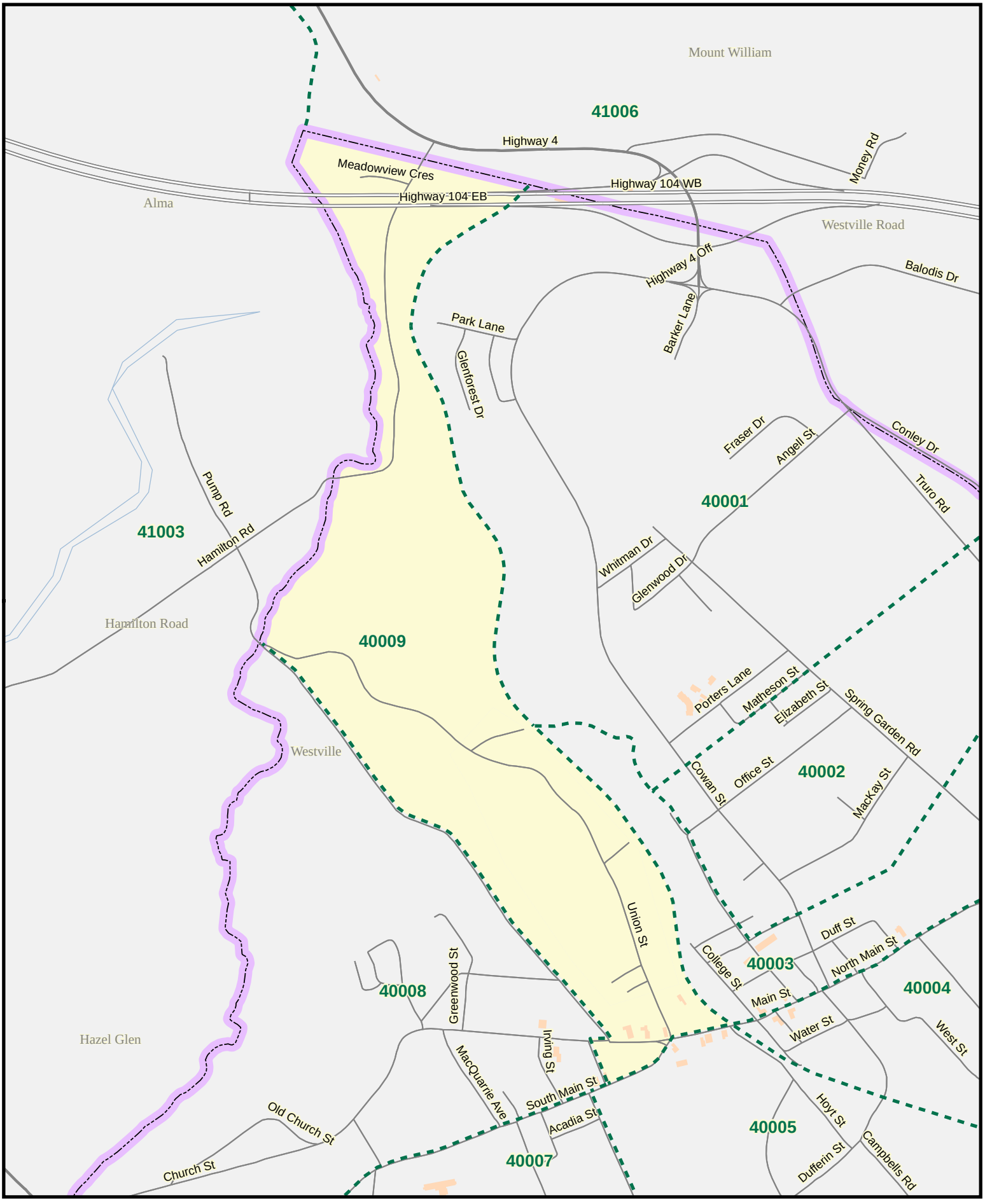

ELECTIONS NOVA SCOTIA

Polling Division 40009

Provincial Electoral Map Series 2012 - Map Guide Book

Electoral District of Pictou East

0 110 220 330 M

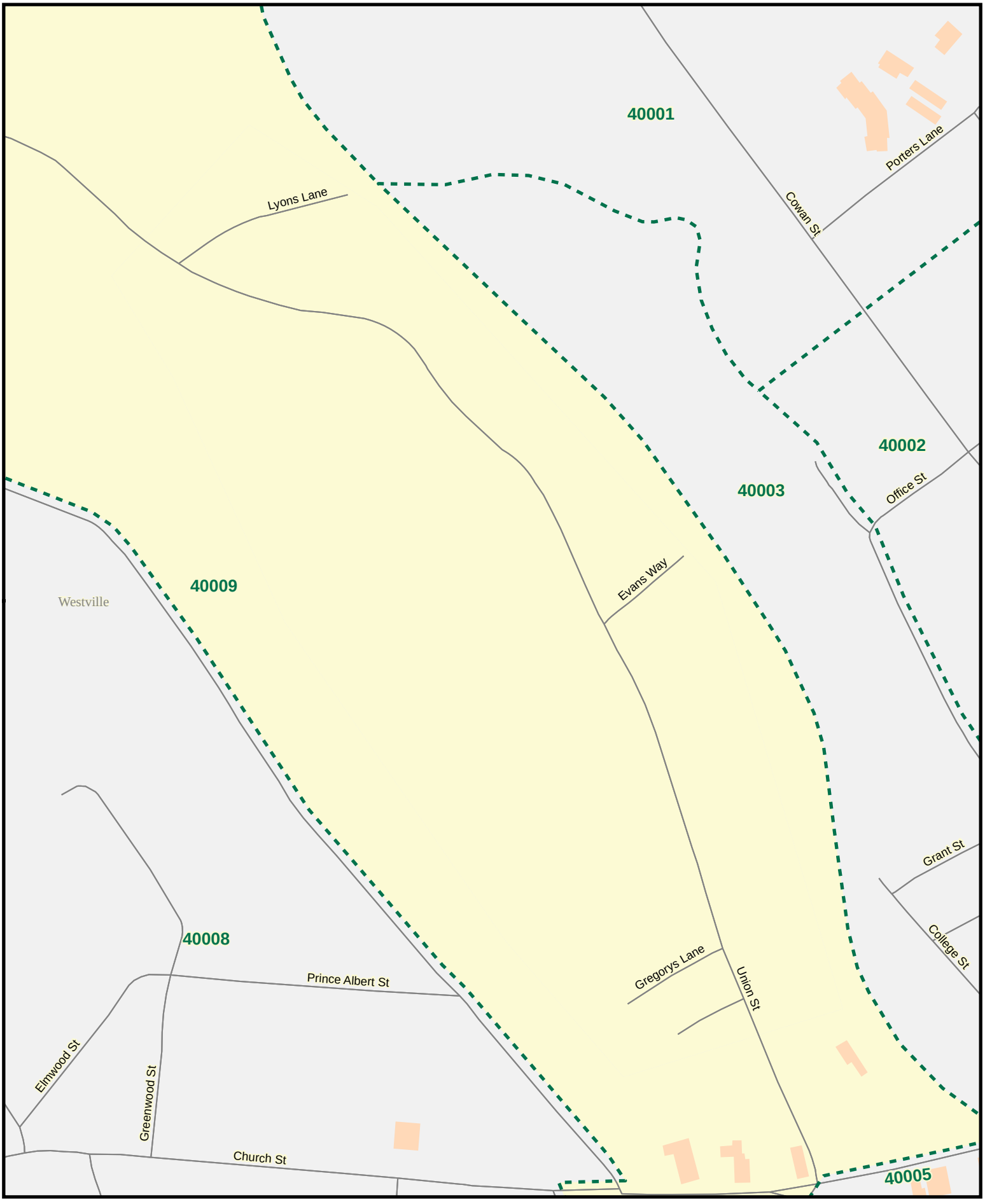

ELECTIONS NOVA SCOTIA

Polling Division 40010

Provincial Electoral Map Series 2012 - Map Guide Book

Electoral District of Pictou East

0 930 1,860 2,790 M

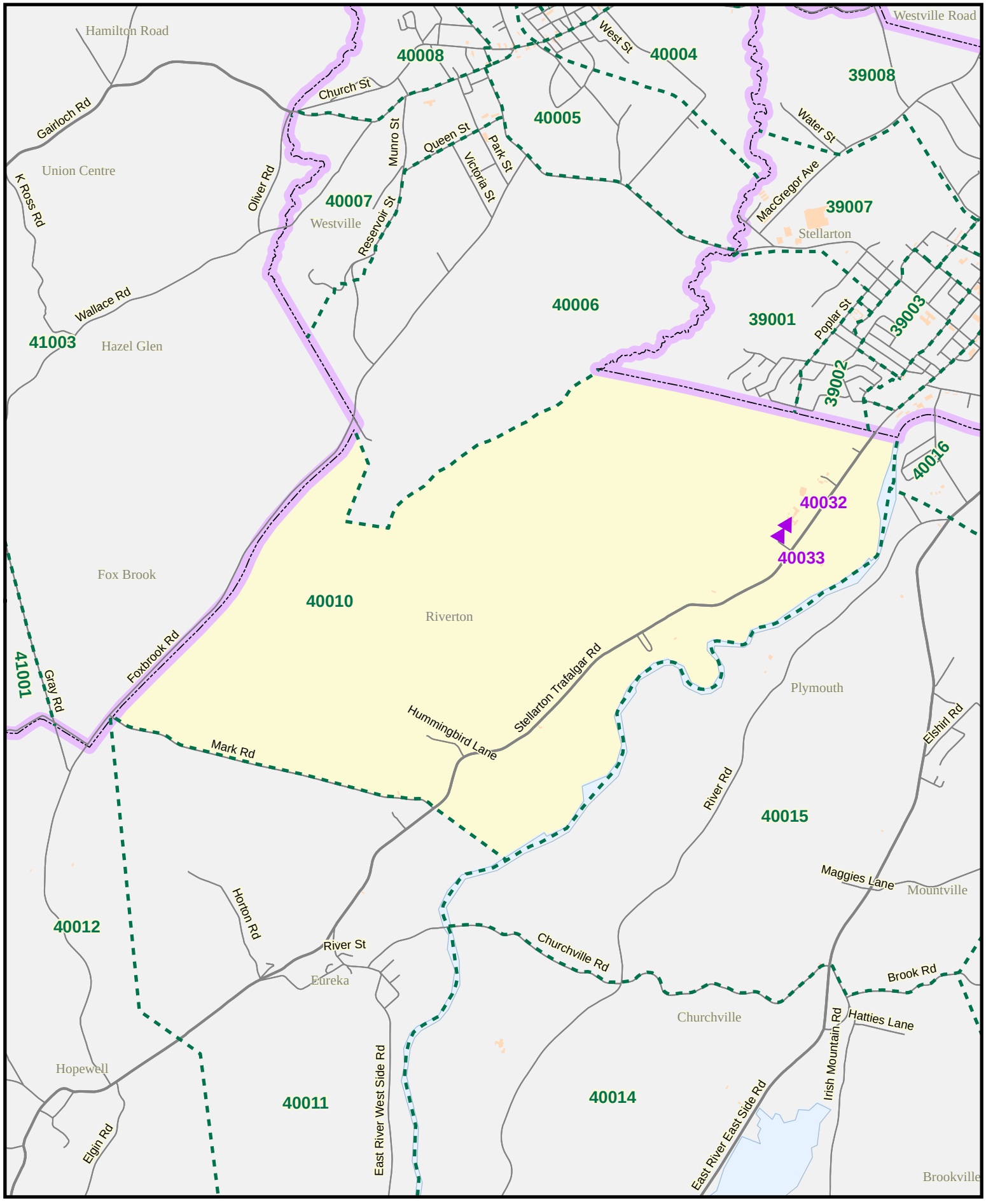

ELECTIONS NOVA SCOTIA

Polling Division 40010

Provincial Electoral Map Series 2012 - Map Guide Book

Electoral District of Pictou East

0 200 400 600 M

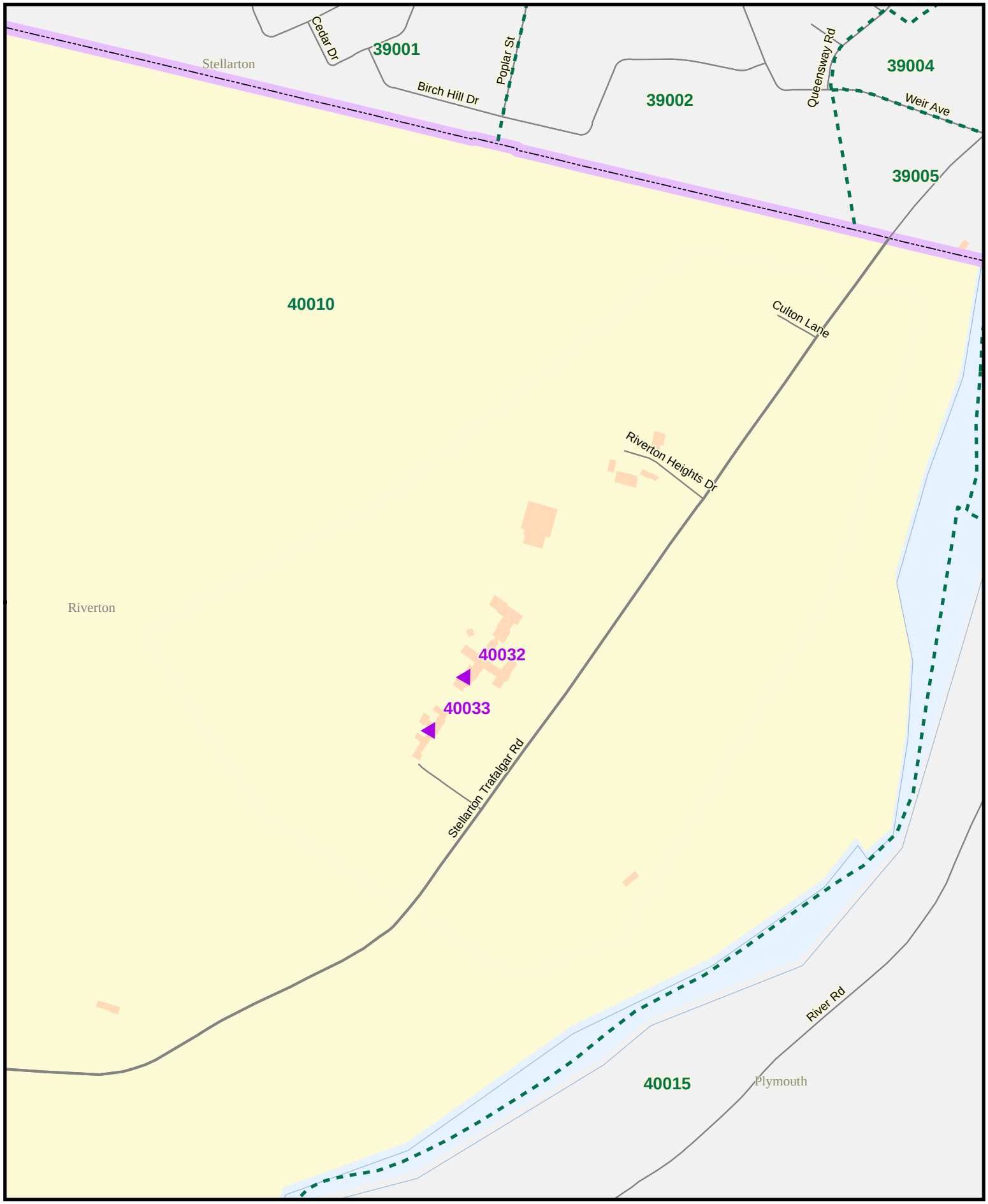

ELECTIONS NOVA SCOTIA

Polling Division 40010

Provincial Electoral Map Series 2012 - Map Guide Book
Electoral District of Pictou East

0 80 160 240 M

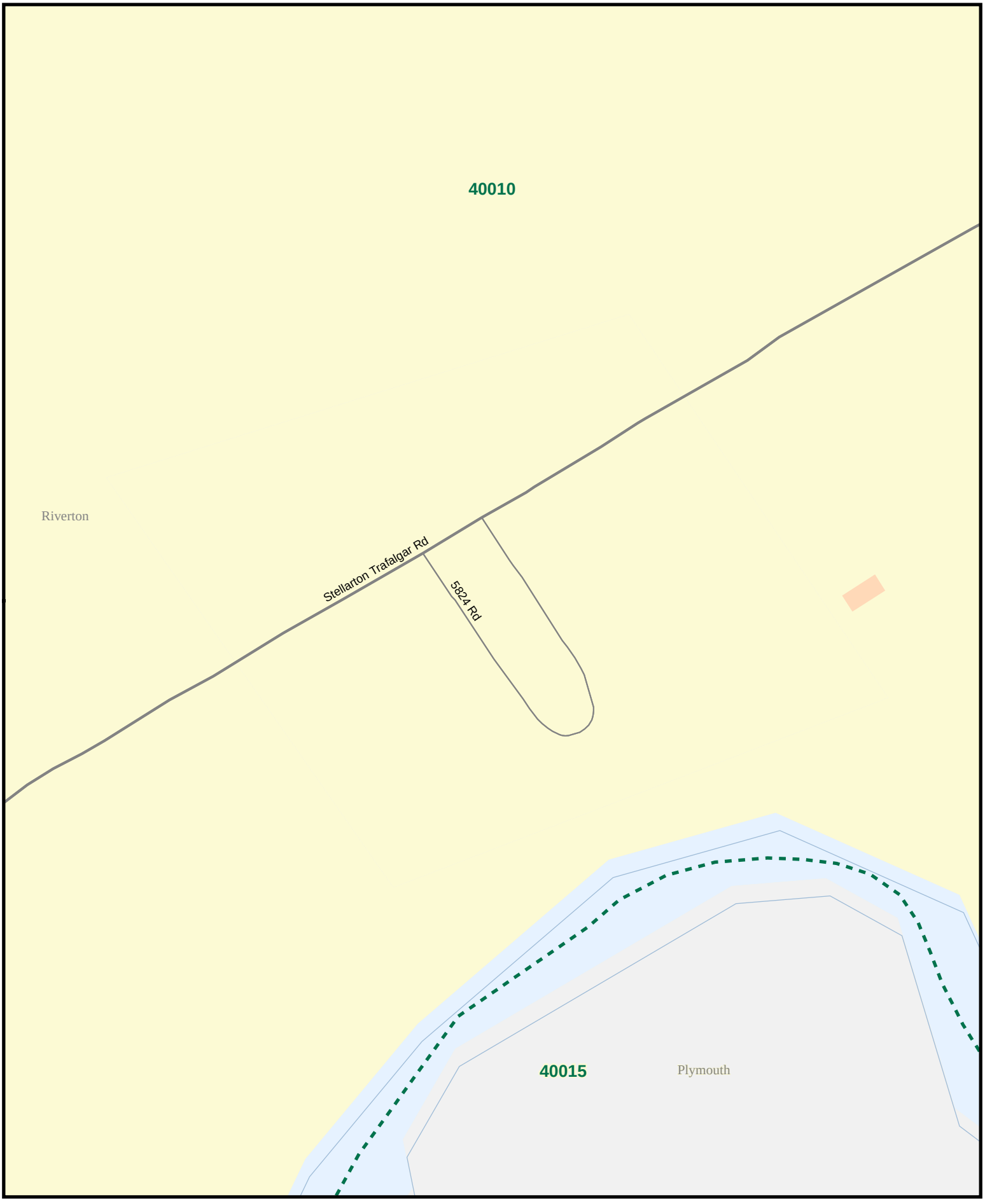

ELECTIONS NOVA SCOTIA

Polling Division 40011

Provincial Electoral Map Series 2012 - Map Guide Book

Electoral District of Pictou East

0 1,000 2,000 3,000 M

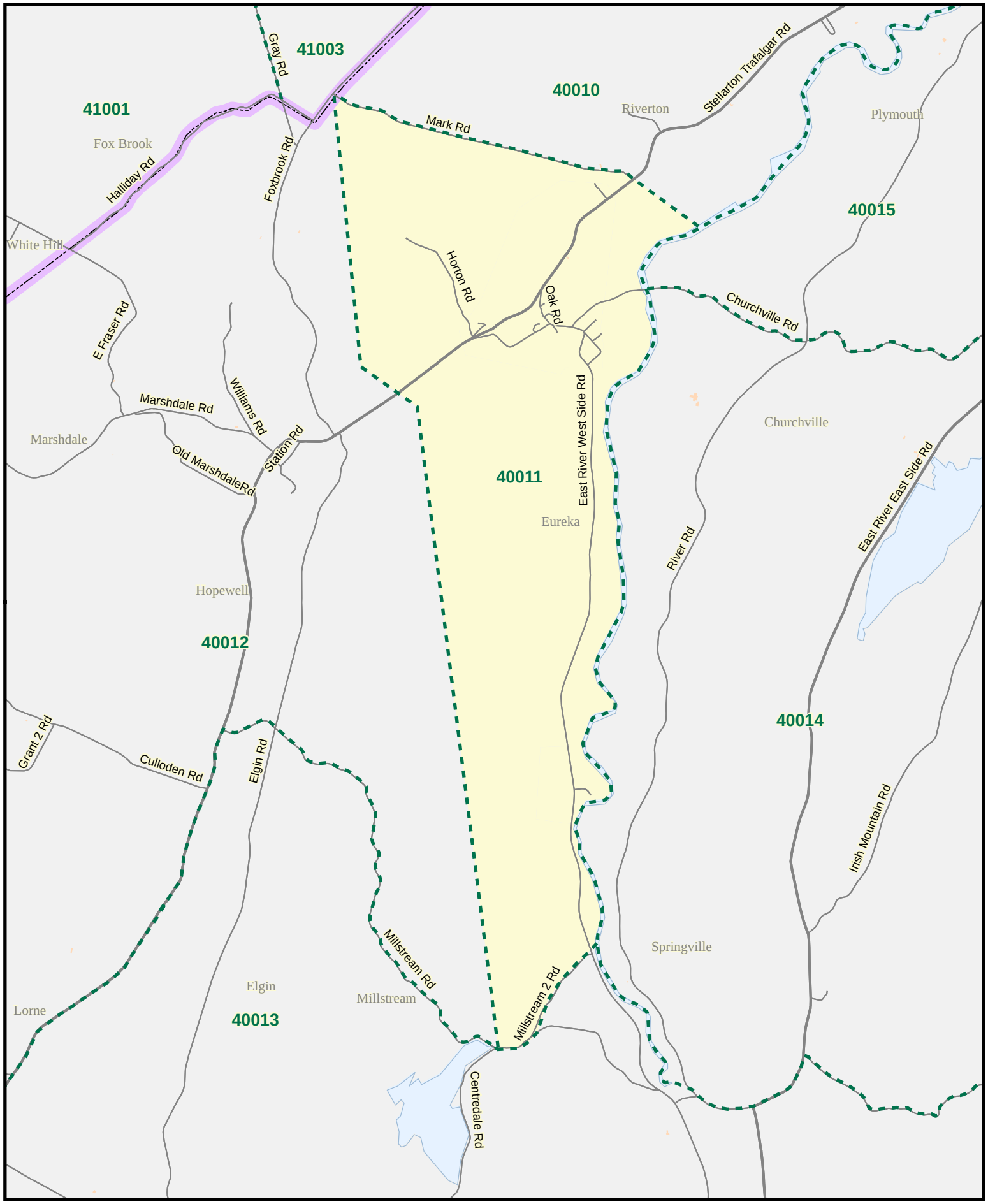

ELECTIONS NOVA SCOTIA

Polling Division 40011

Provincial Electoral Map Series 2012 - Map Guide Book
Electoral District of Pictou East

0 100 200 300 M

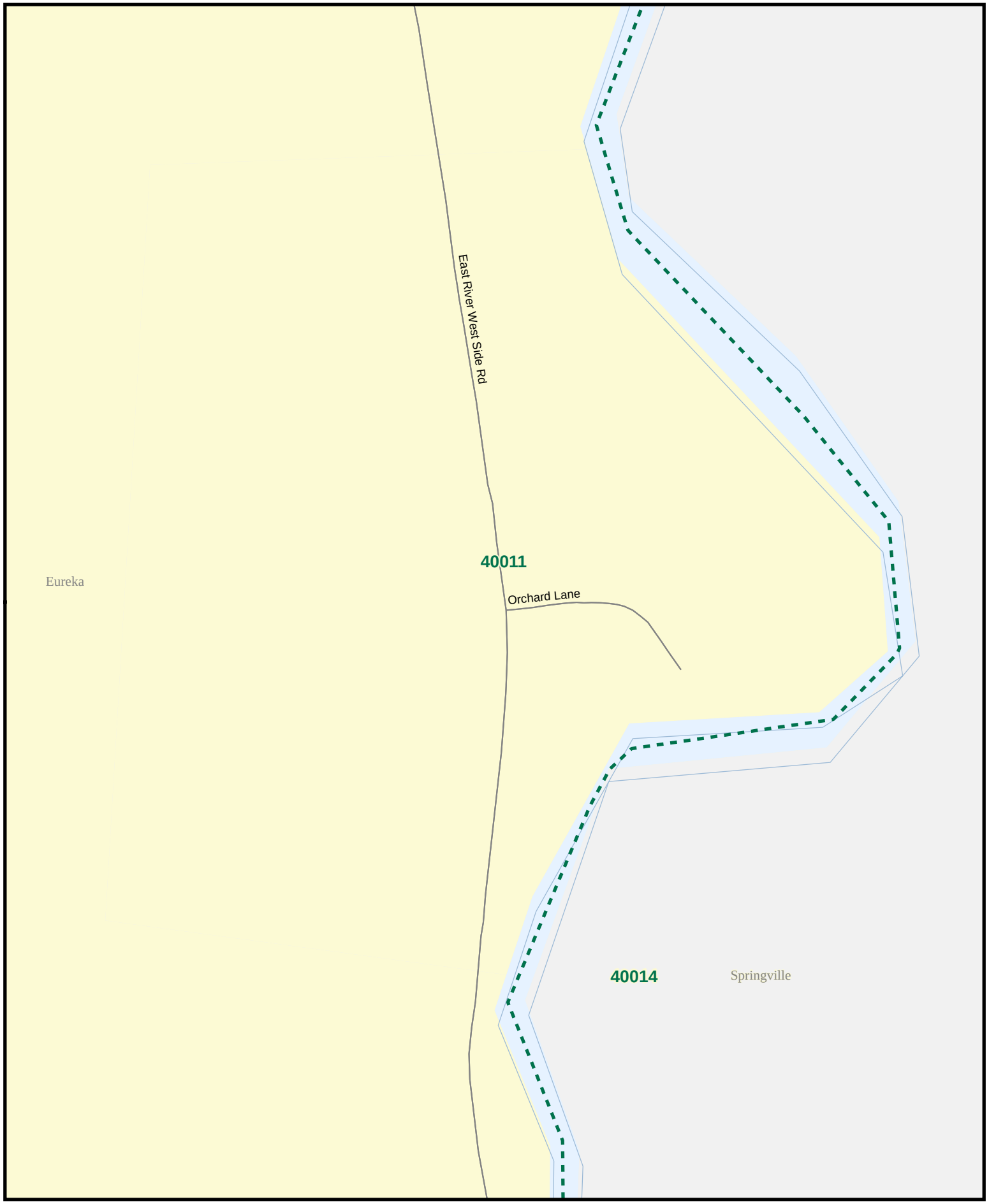

ELECTIONS NOVA SCOTIA

Polling Division 40011

Provincial Electoral Map Series 2012 - Map Guide Book
Electoral District of Pictou East

0 200 400 600 M

ELECTIONS NOVA SCOTIA

Polling Division 40012

Provincial Electoral Map Series 2012 - Map Guide Book

Electoral District of Pictou East

0 1,500 3,000 4,500 M

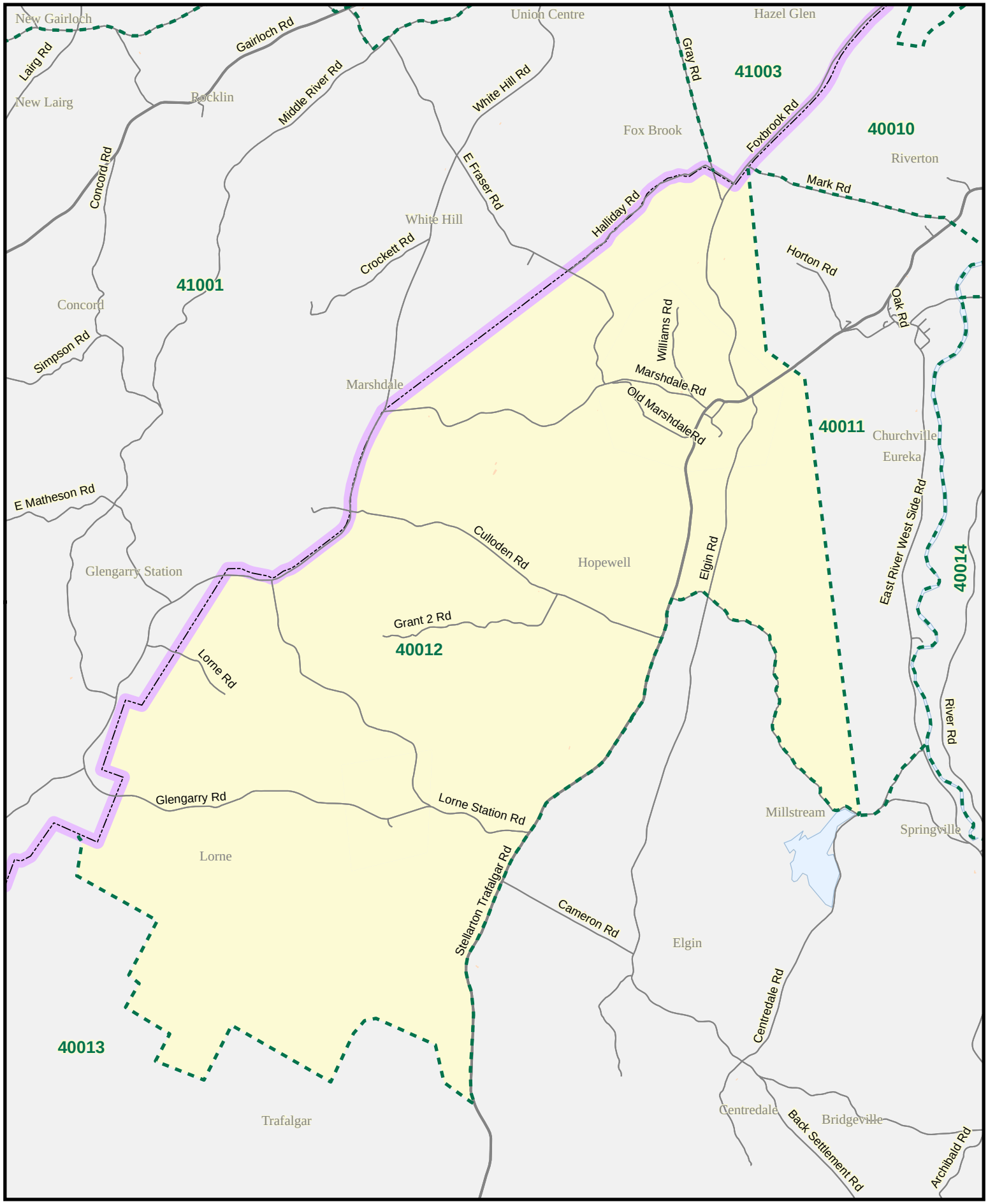

ELECTIONS NOVA SCOTIA

Polling Division 40012

Provincial Electoral Map Series 2012 - Map Guide Book

Electoral District of Pictou East

0 190 380 570 M

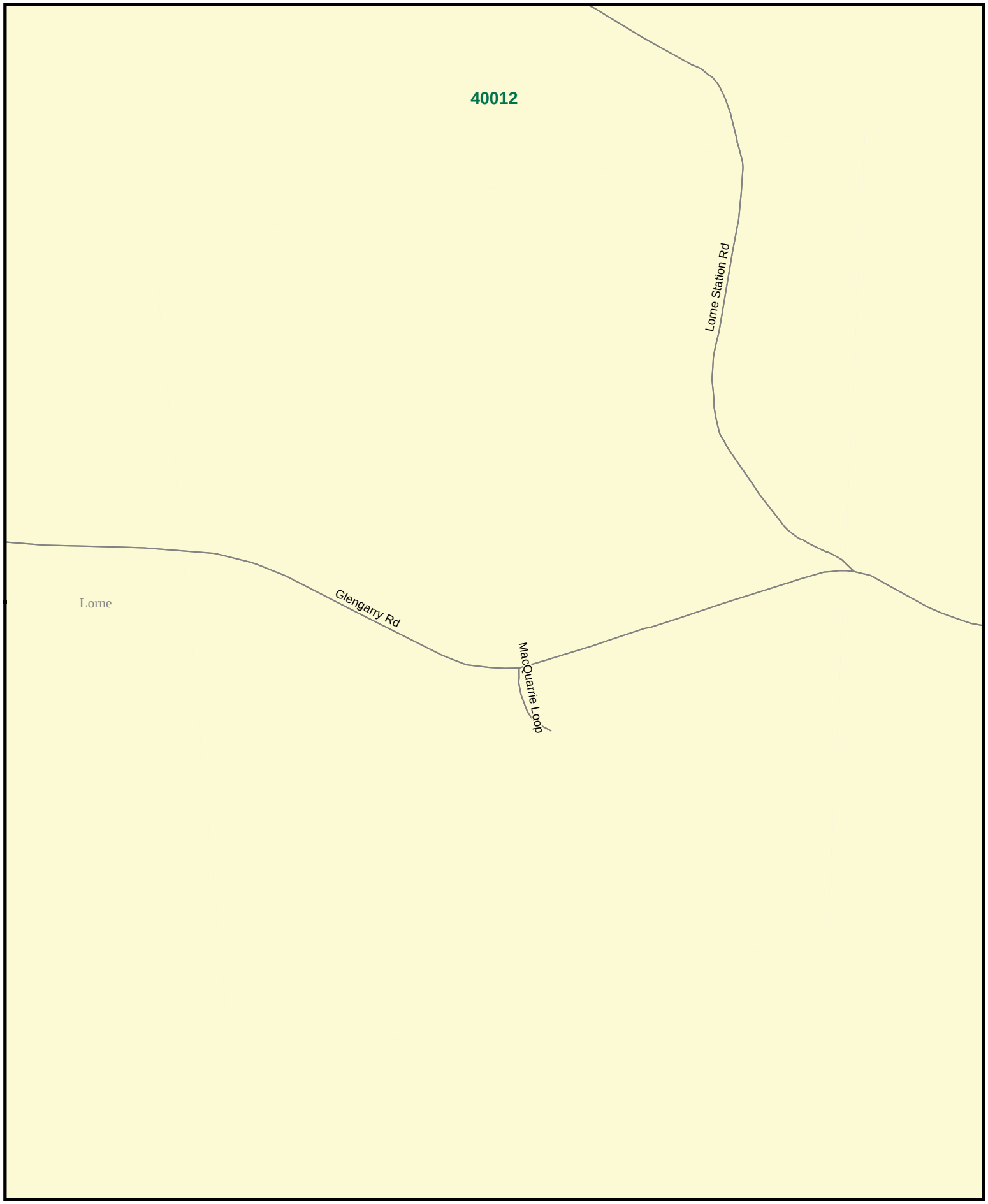

ELECTIONS NOVA SCOTIA

Polling Division 40012

Provincial Electoral Map Series 2012 - Map Guide Book
Electoral District of Pictou East

0 360 720 1,080 M

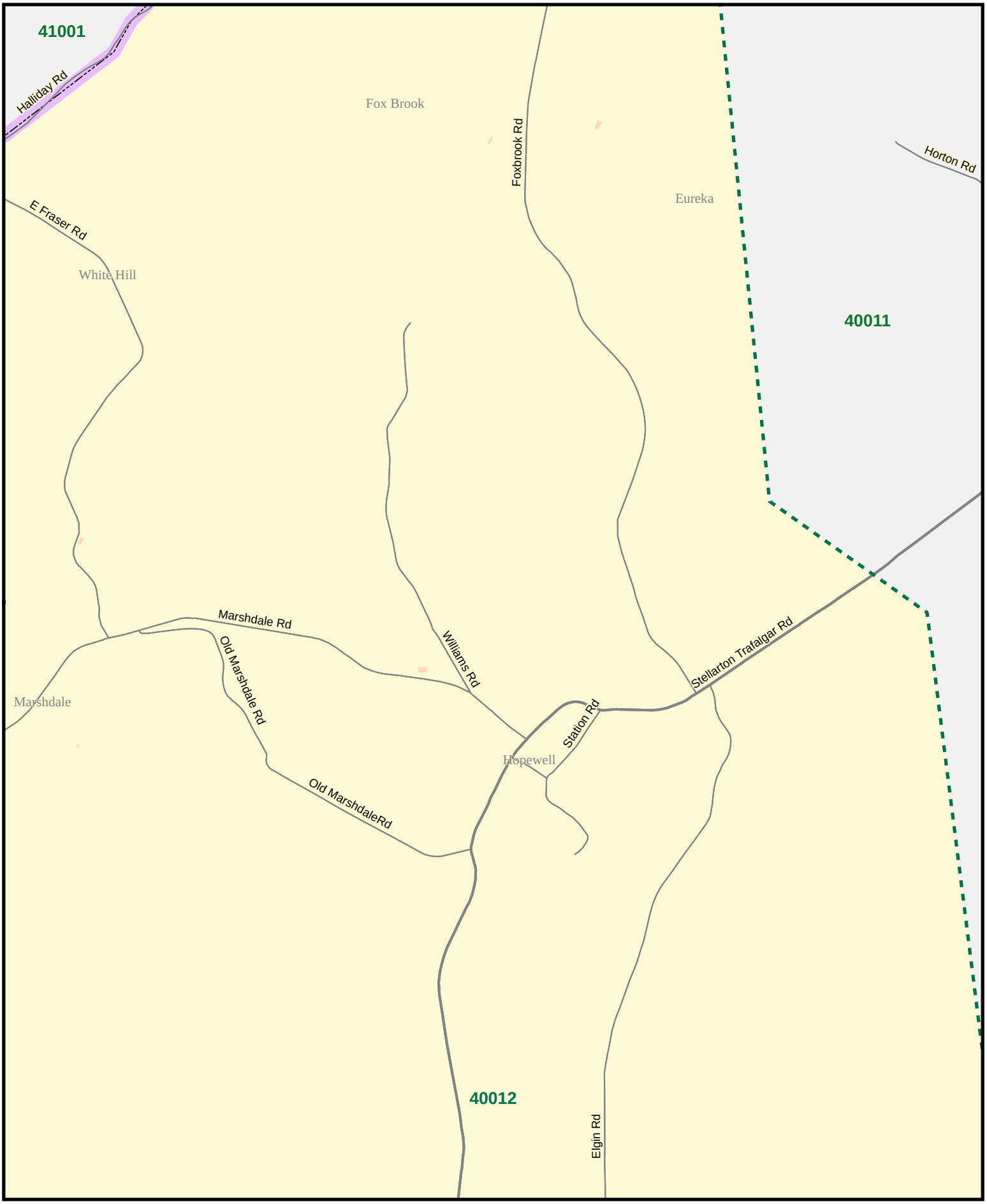

ELECTIONS NOVA SCOTIA

Polling Division 40013

Provincial Electoral Map Series 2012 - Map Guide Book

Electoral District of Pictou East

0 4,400 8,800 13,200 M

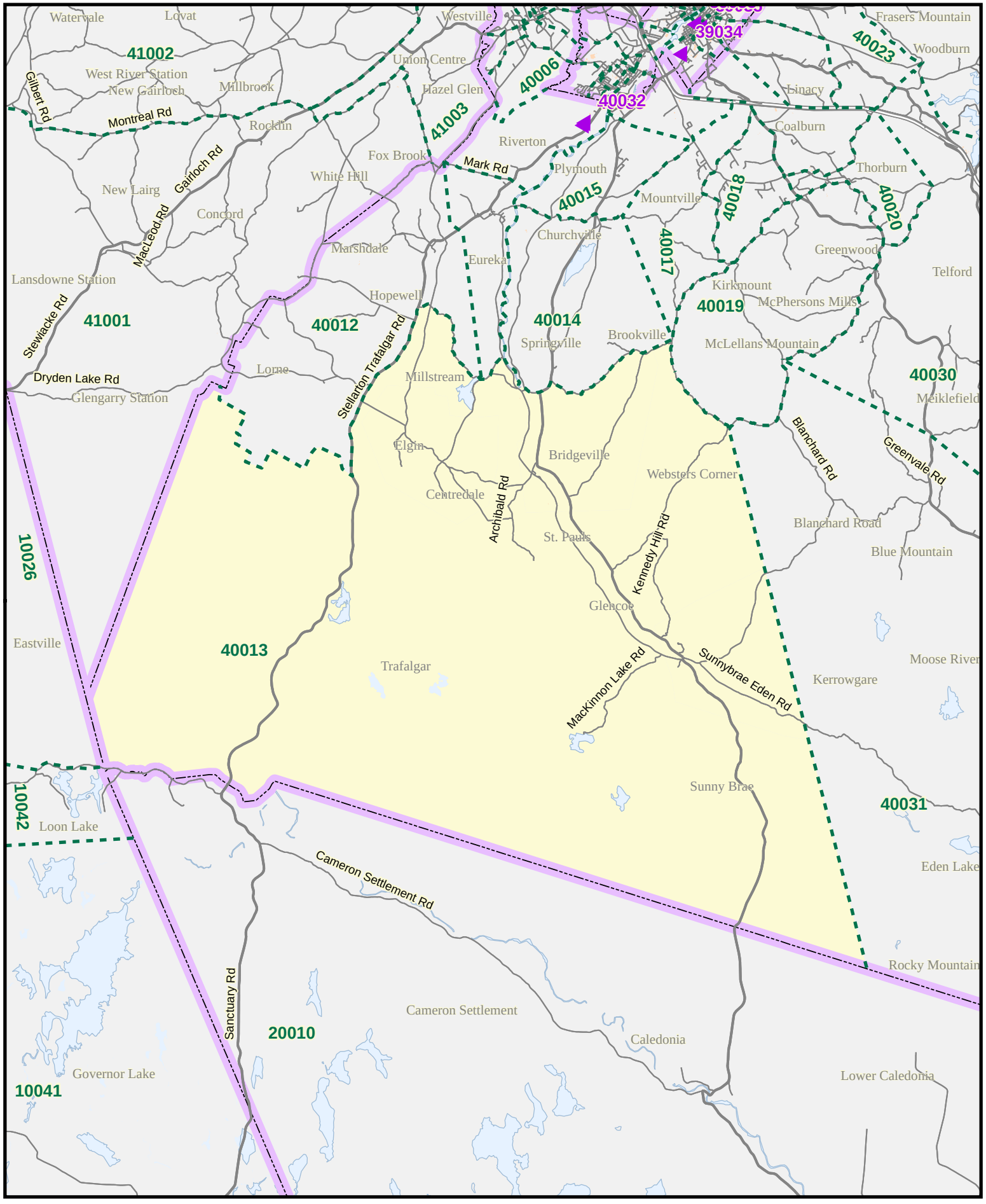

ELECTIONS NOVA SCOTIA

Polling Division 40013

Provincial Electoral Map Series 2012 - Map Guide Book

Electoral District of Pictou East

0 775 1,550 2,325 M

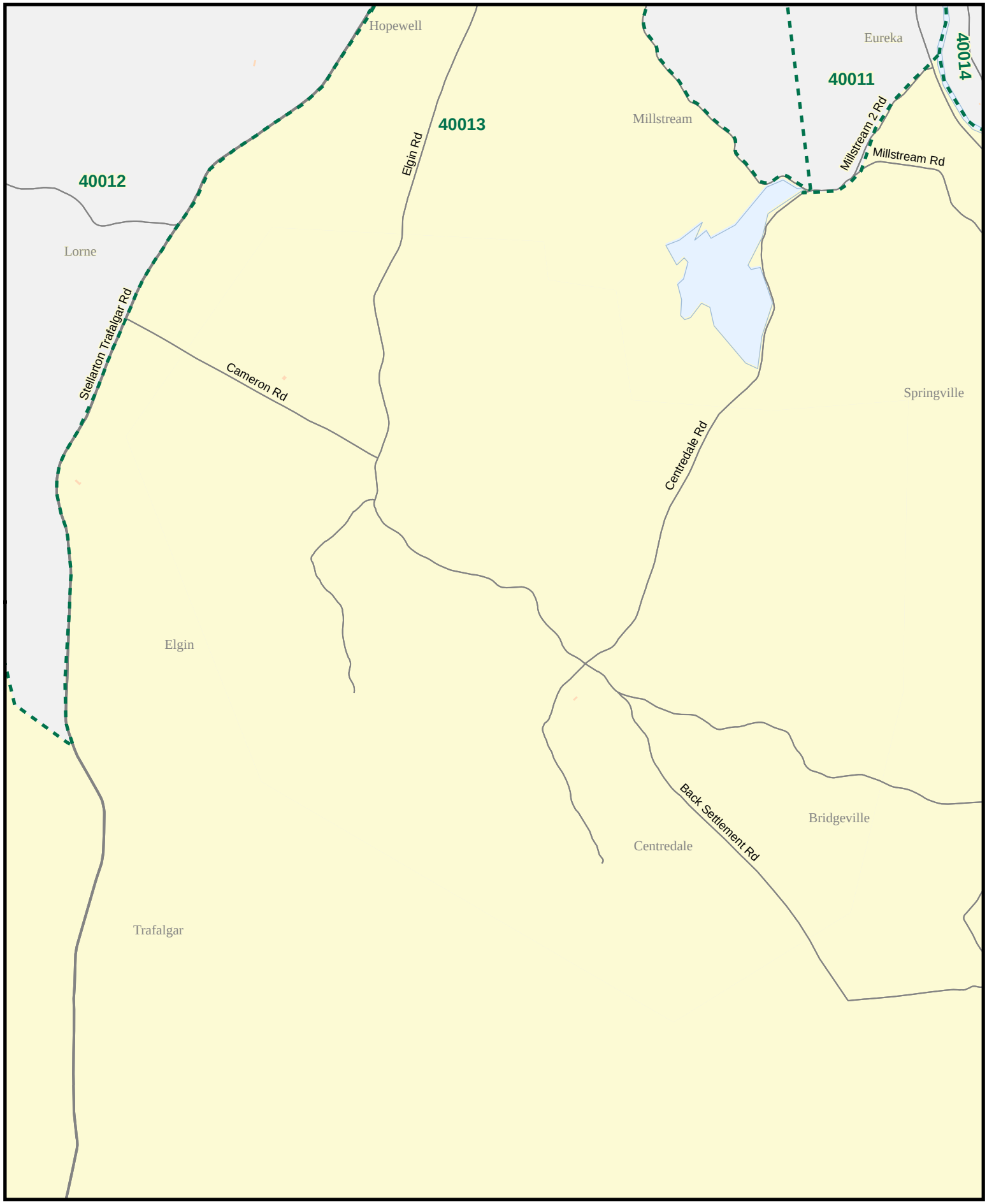

ELECTIONS NOVA SCOTIA

Polling Division 40013

Provincial Electoral Map Series 2012 - Map Guide Book

Electoral District of Pictou East

0 870 1,740 2,610 M

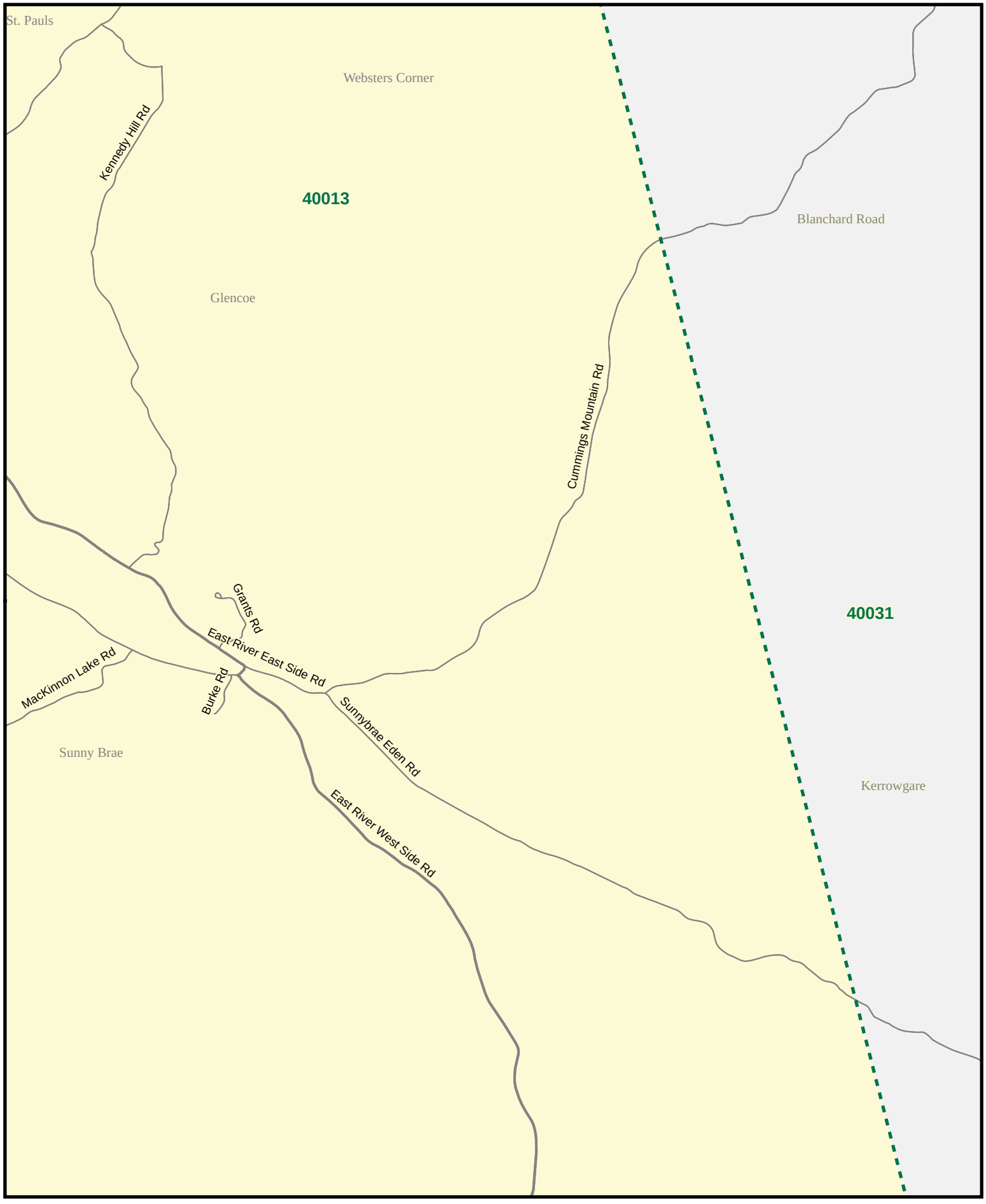

ELECTIONS NOVA SCOTIA

Polling Division 40013

Provincial Electoral Map Series 2012 - Map Guide Book

Electoral District of Pictou East

0 800 1,600 2,400 M

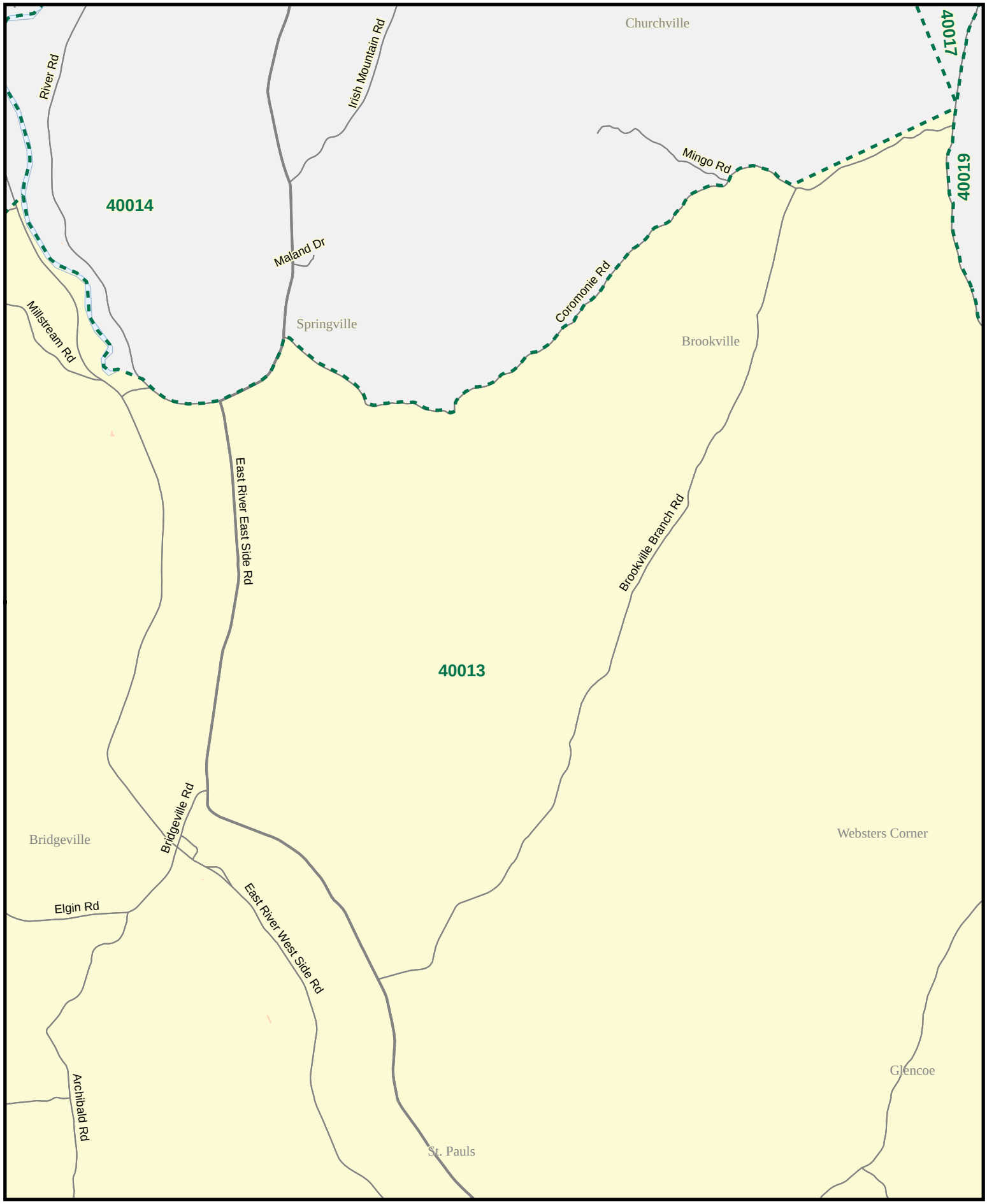

ELECTIONS NOVA SCOTIA

Polling Division 40014

Provincial Electoral Map Series 2012 - Map Guide Book

Electoral District of Pictou East

0 980 1,960 2,940 M

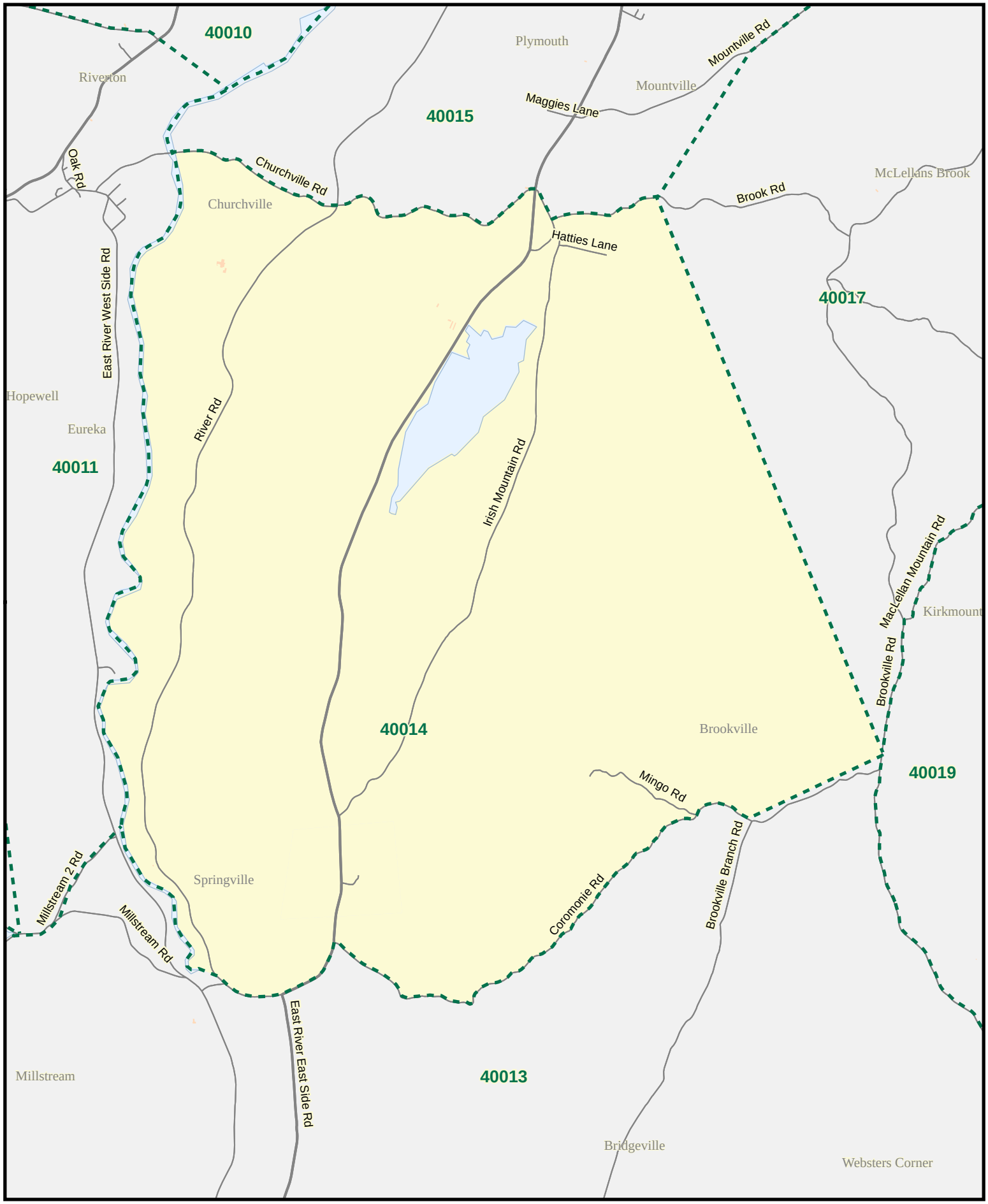

ELECTIONS NOVA SCOTIA

Polling Division 40014

Provincial Electoral Map Series 2012 - Map Guide Book

Electoral District of Pictou East

0 150 300 450 M

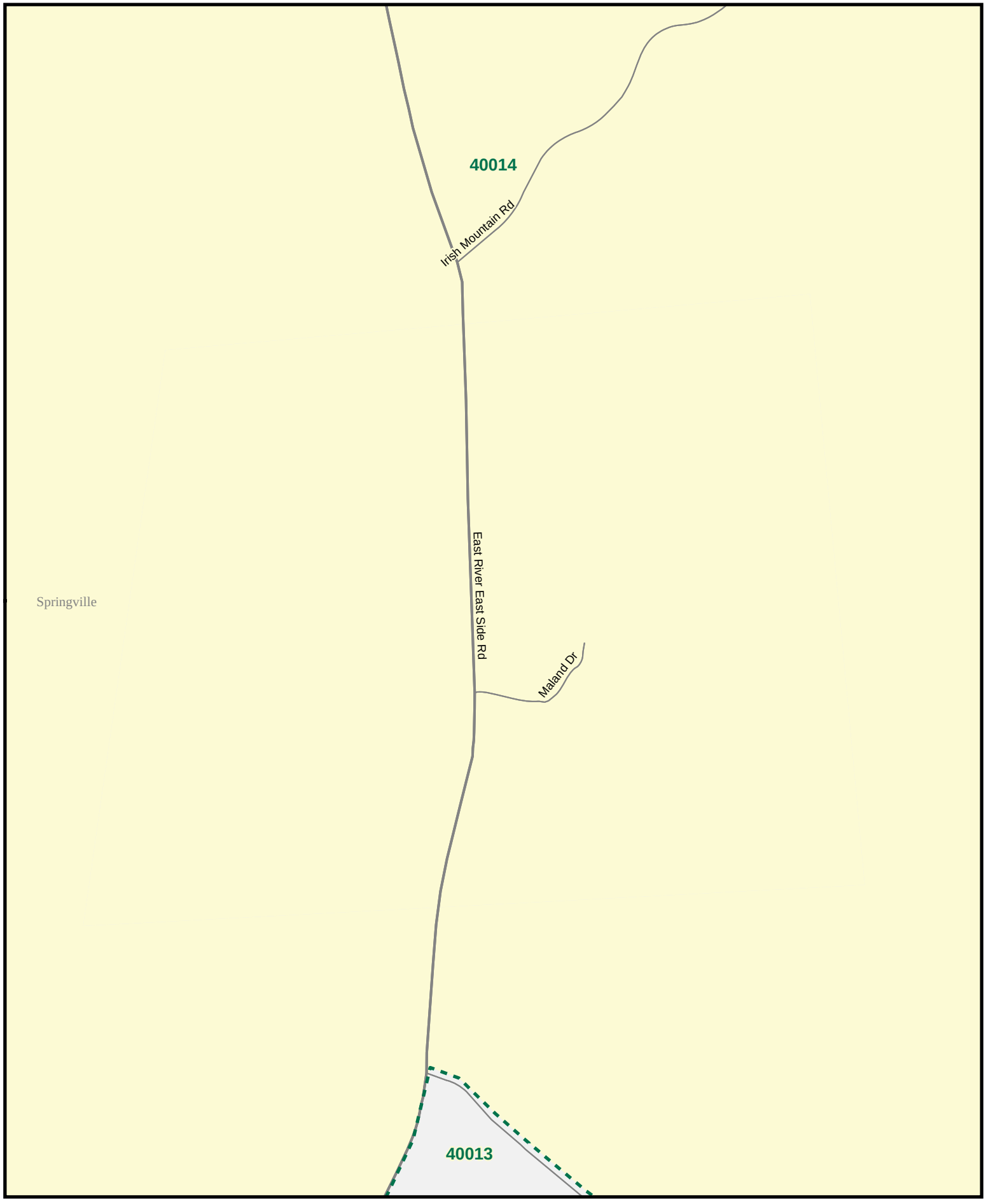

ELECTIONS NOVA SCOTIA

Polling Division 40015

Provincial Electoral Map Series 2012 - Map Guide Book

Electoral District of Pictou East

0 1,000 2,000 3,000 M

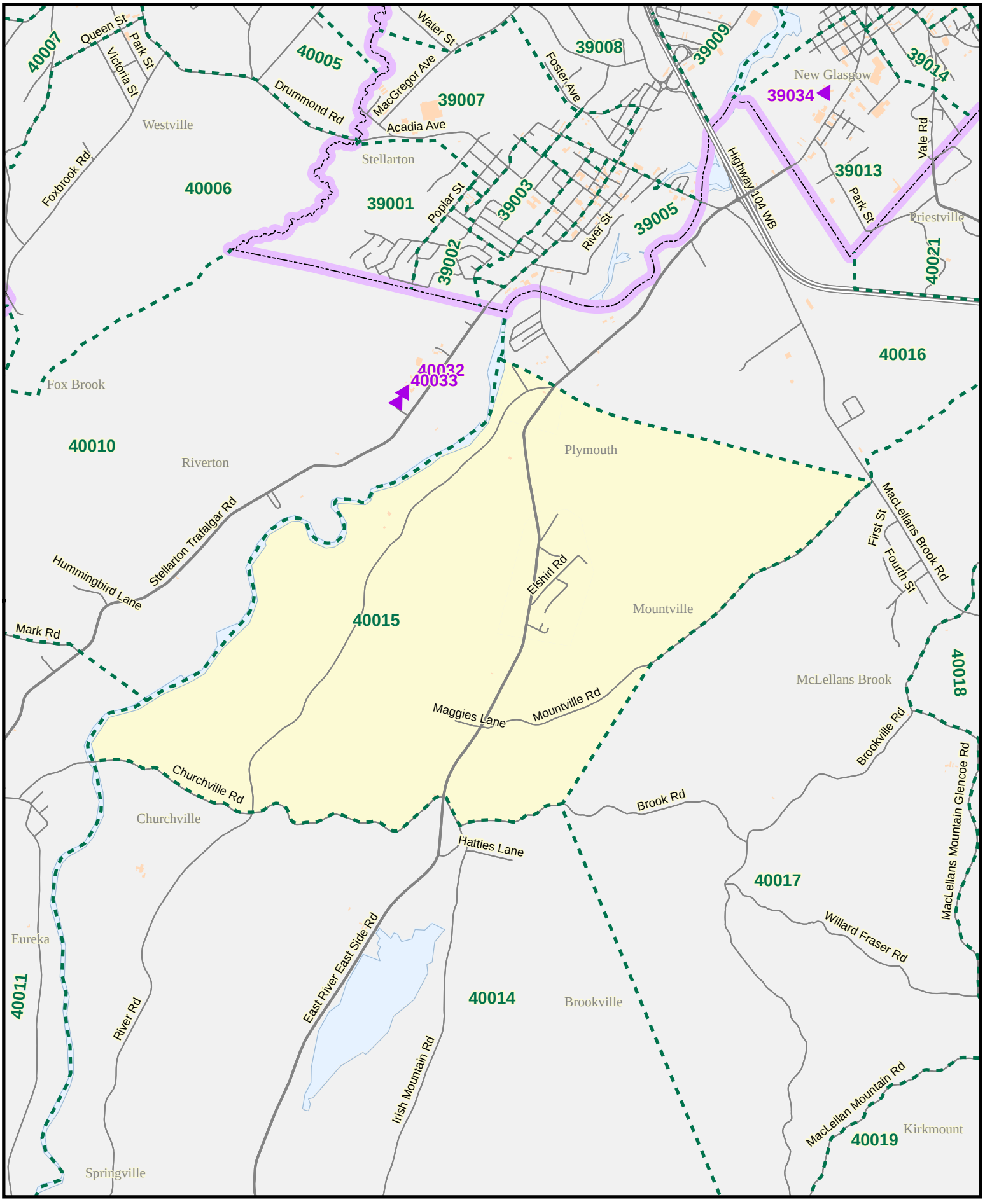

ELECTIONS NOVA SCOTIA

Polling Division 40015

Provincial Electoral Map Series 2012 - Map Guide Book

Electoral District of Pictou East

0 150 300 450 M

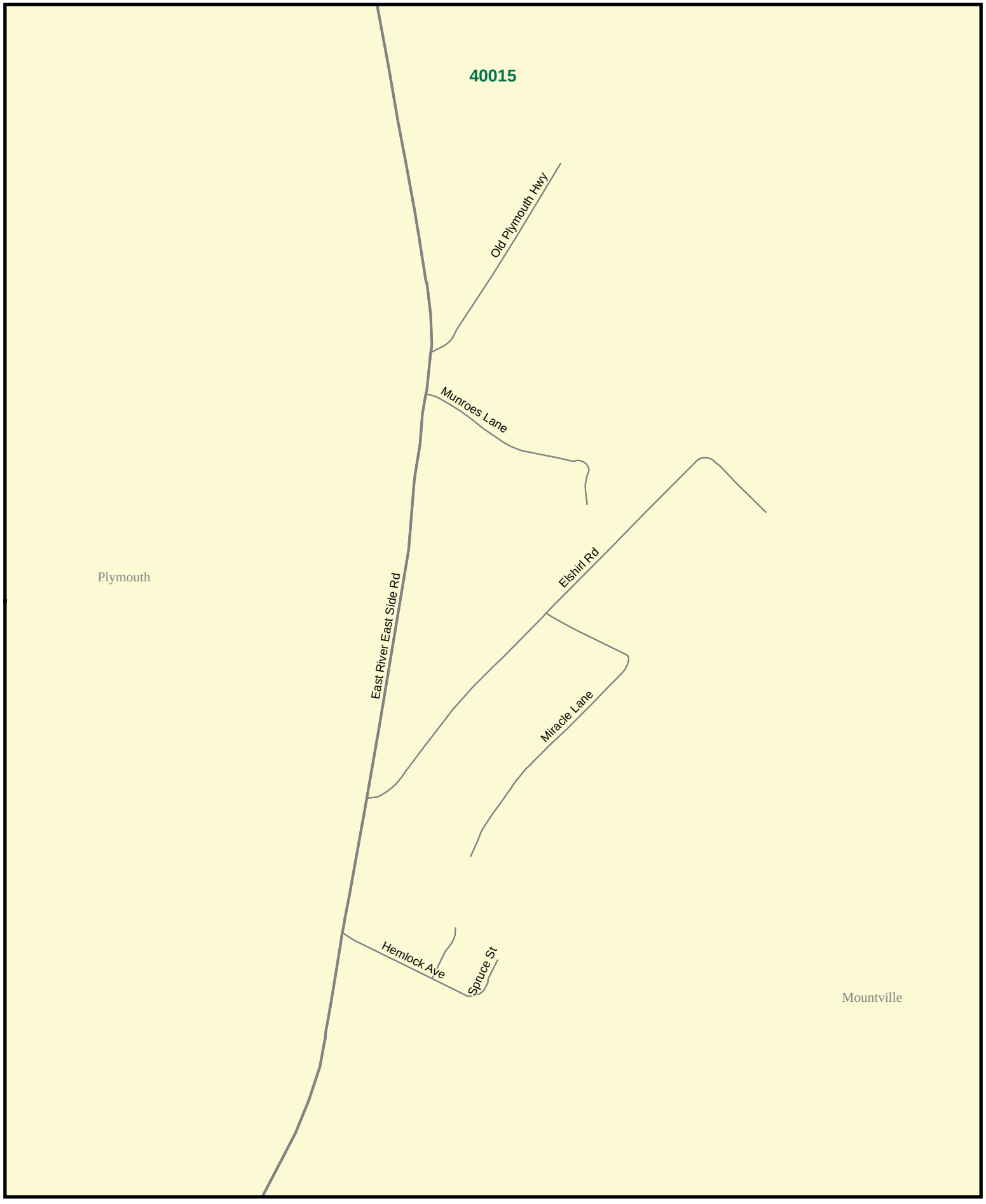

ELECTIONS NOVA SCOTIA

Polling Division 40015

Provincial Electoral Map Series 2012 - Map Guide Book

Electoral District of Pictou East

0 90 180 270 M

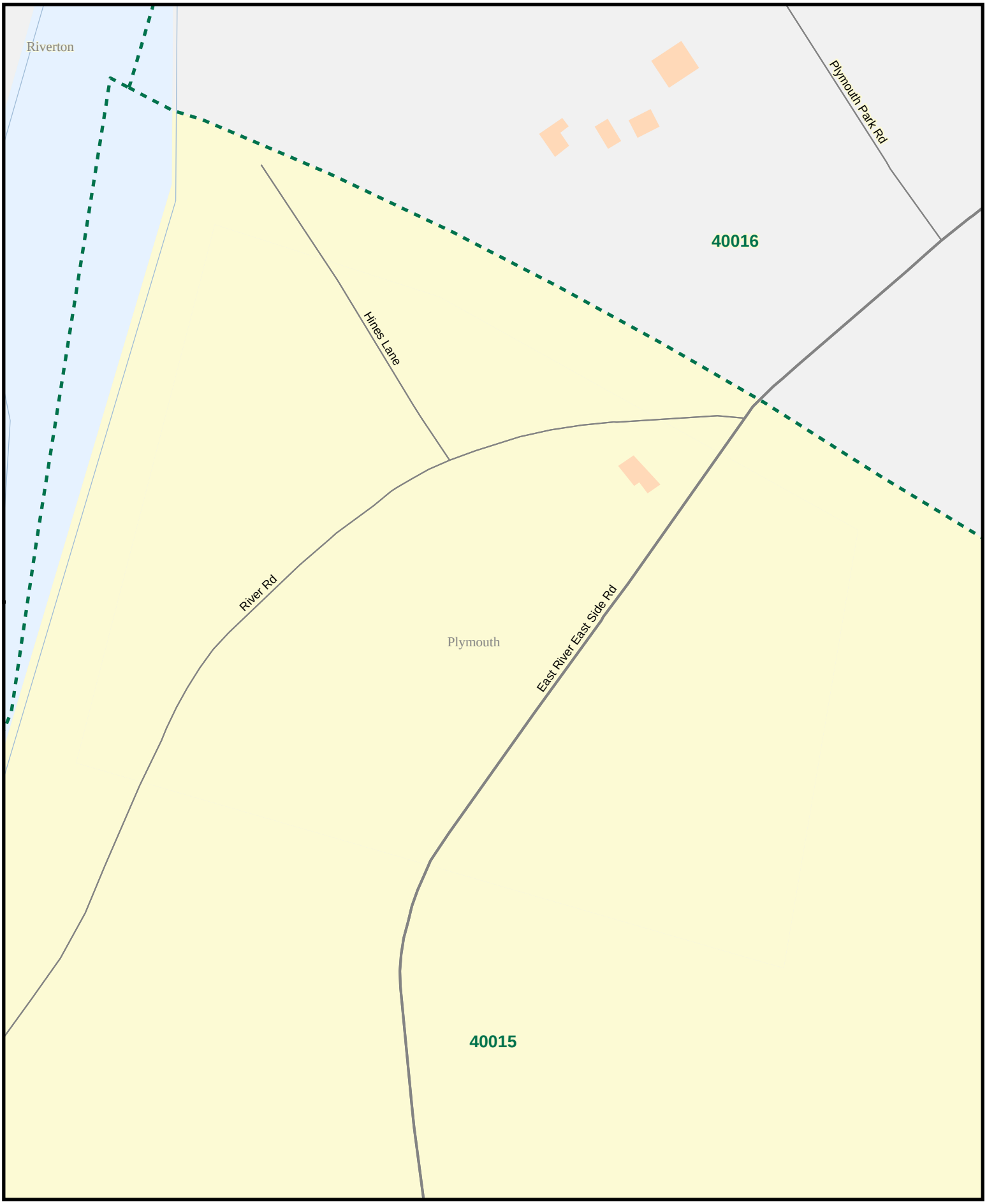

ELECTIONS NOVA SCOTIA

Polling Division 40016

Provincial Electoral Map Series 2012 - Map Guide Book

Electoral District of Pictou East

0 690 1,380 2,070 M

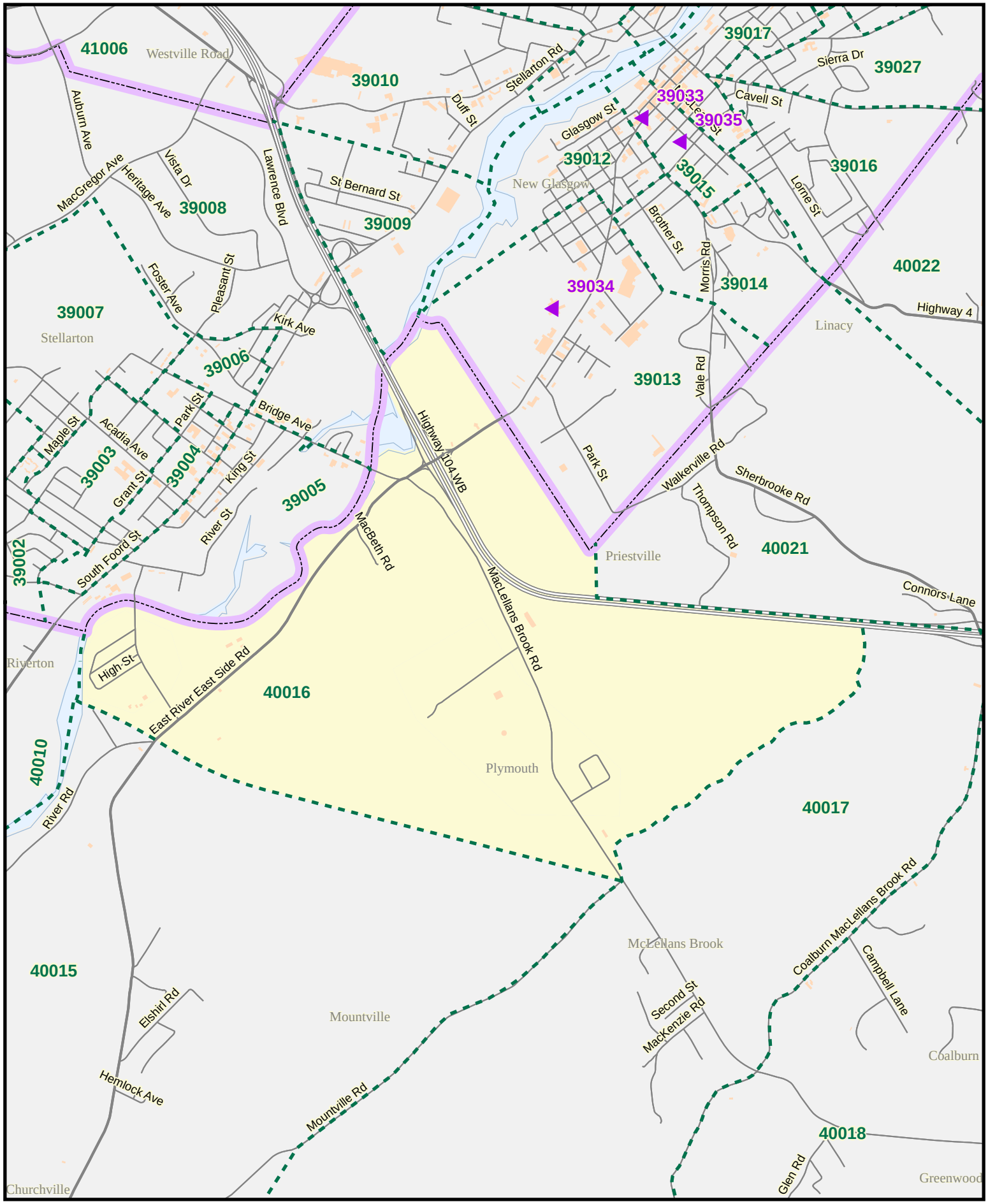

ELECTIONS NOVA SCOTIA

Polling Division 40016

Provincial Electoral Map Series 2012 - Map Guide Book

Electoral District of Pictou East

0 200 400 600 M

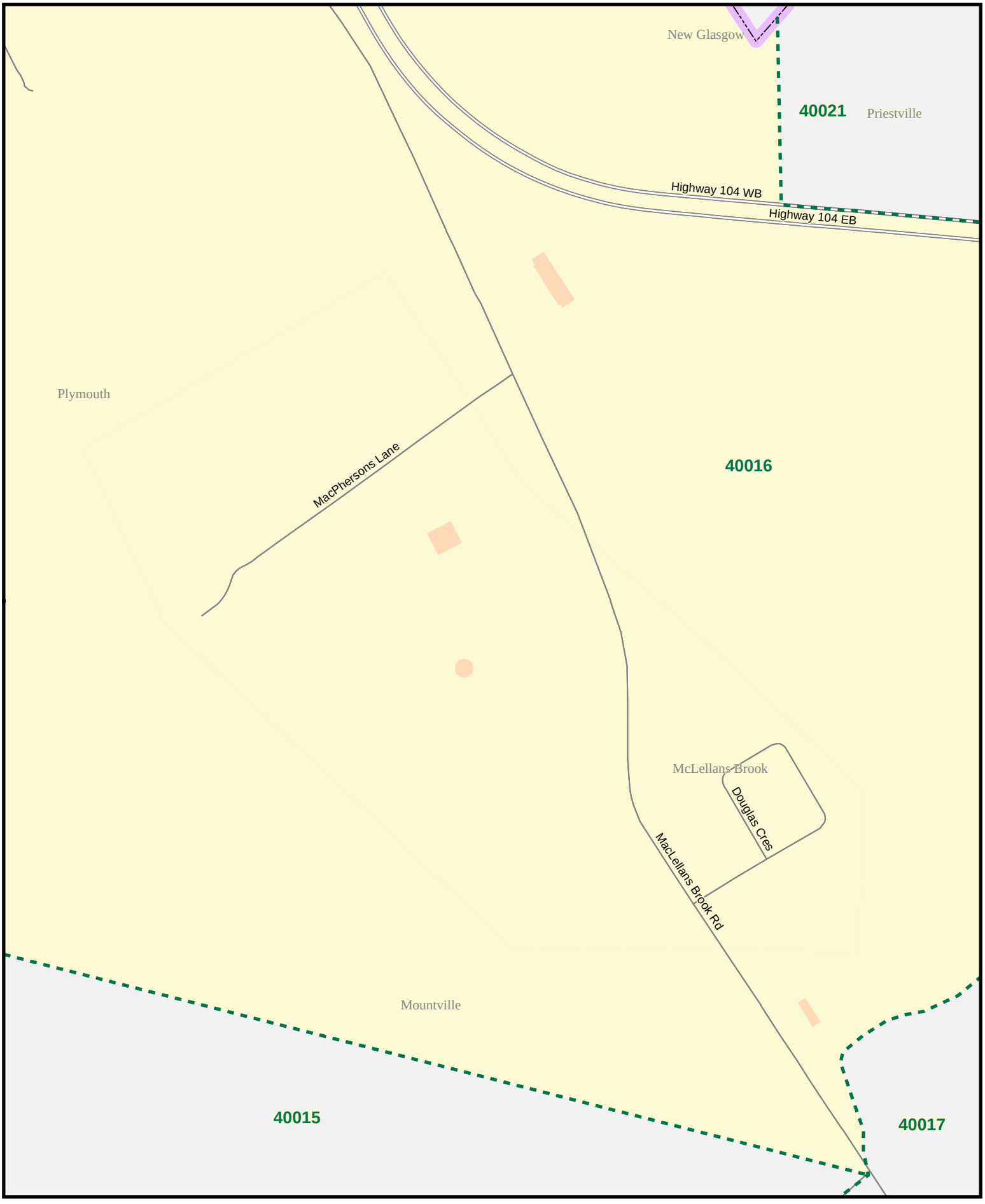

ELECTIONS NOVA SCOTIA

Polling Division 40016

Provincial Electoral Map Series 2012 - Map Guide Book
Electoral District of Pictou East

0 80 160 240 M

ELECTIONS NOVA SCOTIA

Polling Division 40017

Provincial Electoral Map Series 2012 - Map Guide Book

Electoral District of Pictou East

0 1,100 2,200 3,300 M

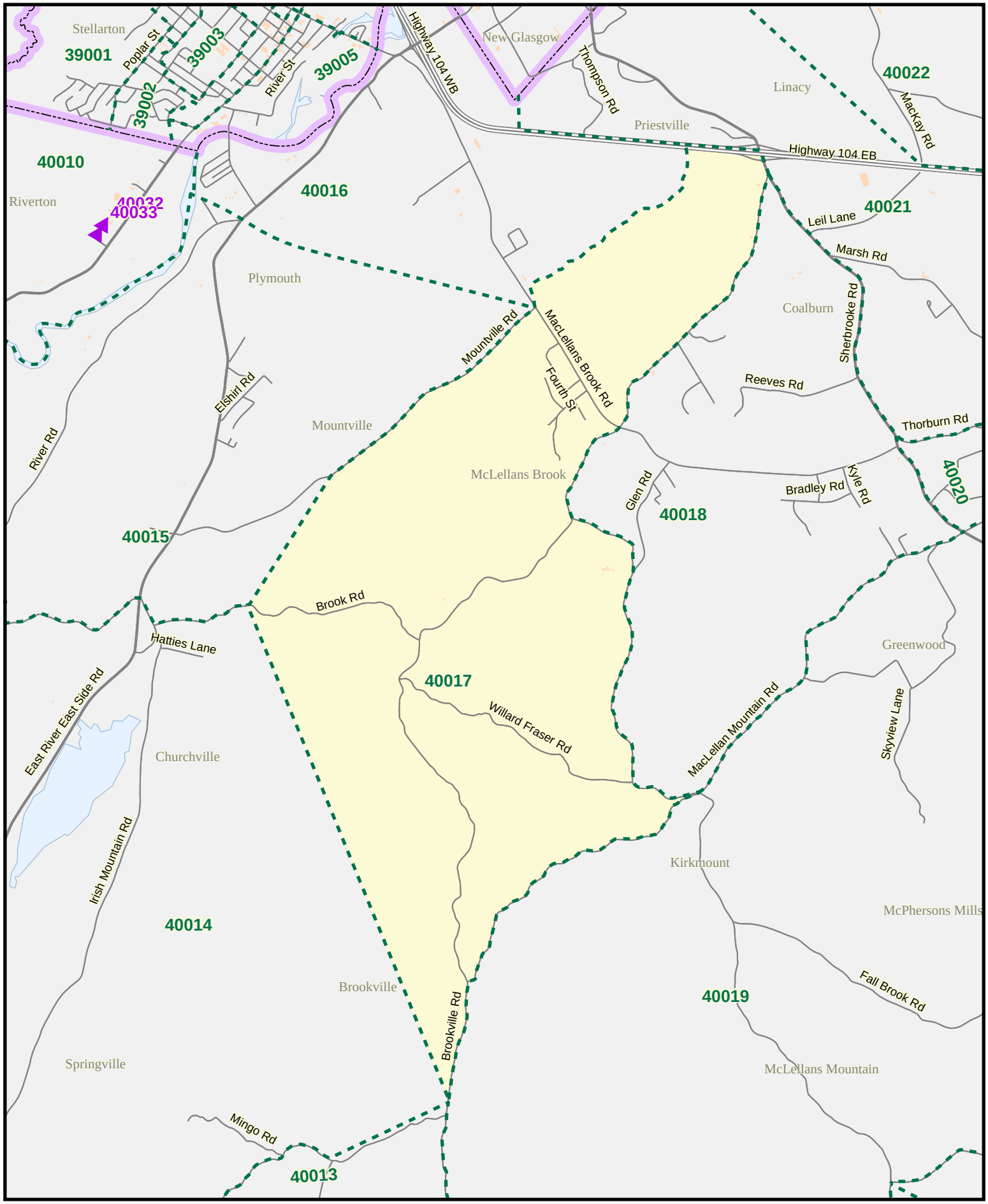

ELECTIONS NOVA SCOTIA

Polling Division 40017

Provincial Electoral Map Series 2012 - Map Guide Book

Electoral District of Pictou East

0 220 440 660 M

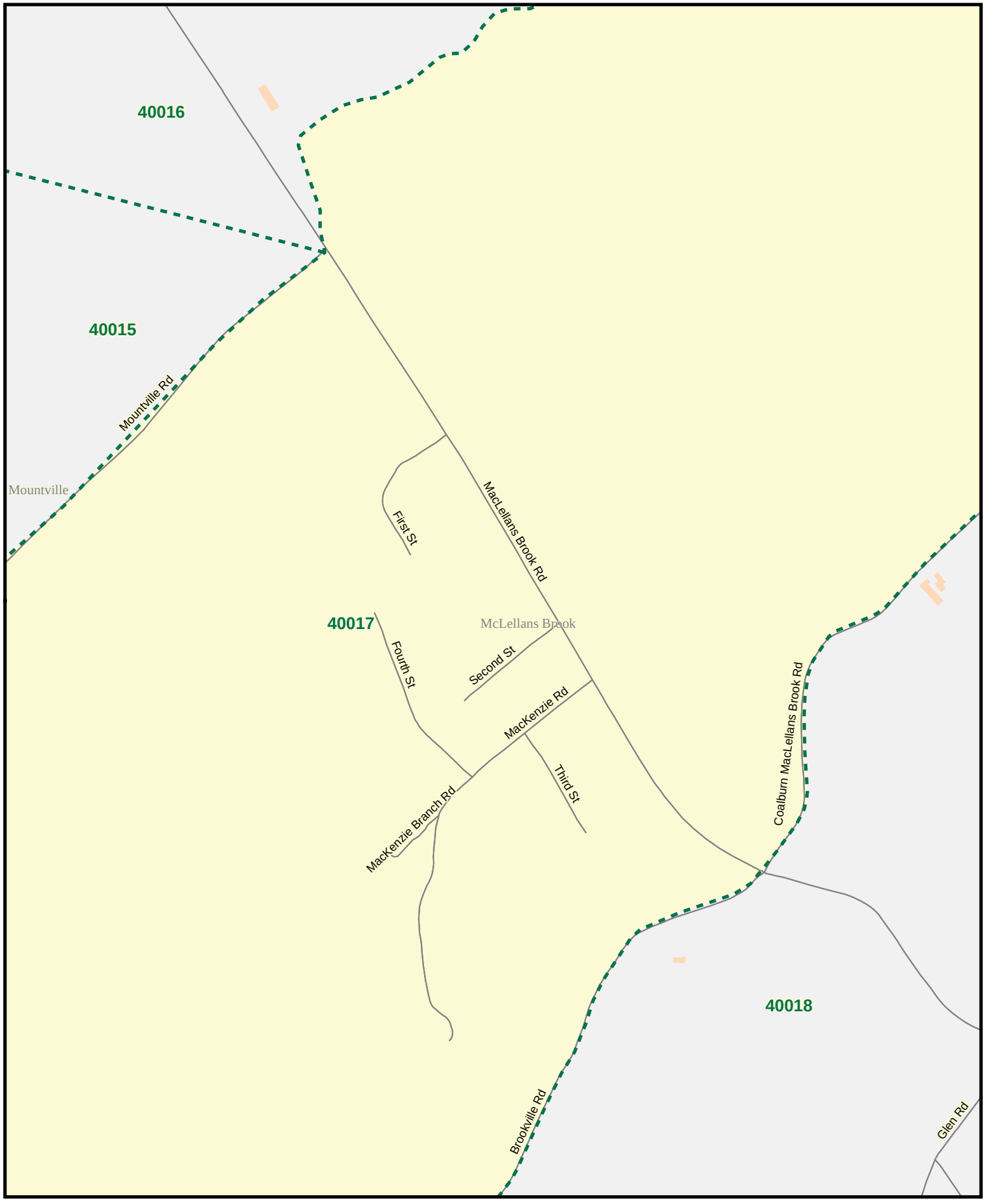

ELECTIONS NOVA SCOTIA

Polling Division 40018

Provincial Electoral Map Series 2012 - Map Guide Book
Electoral District of Pictou East

0 720 1,440 2,160 M

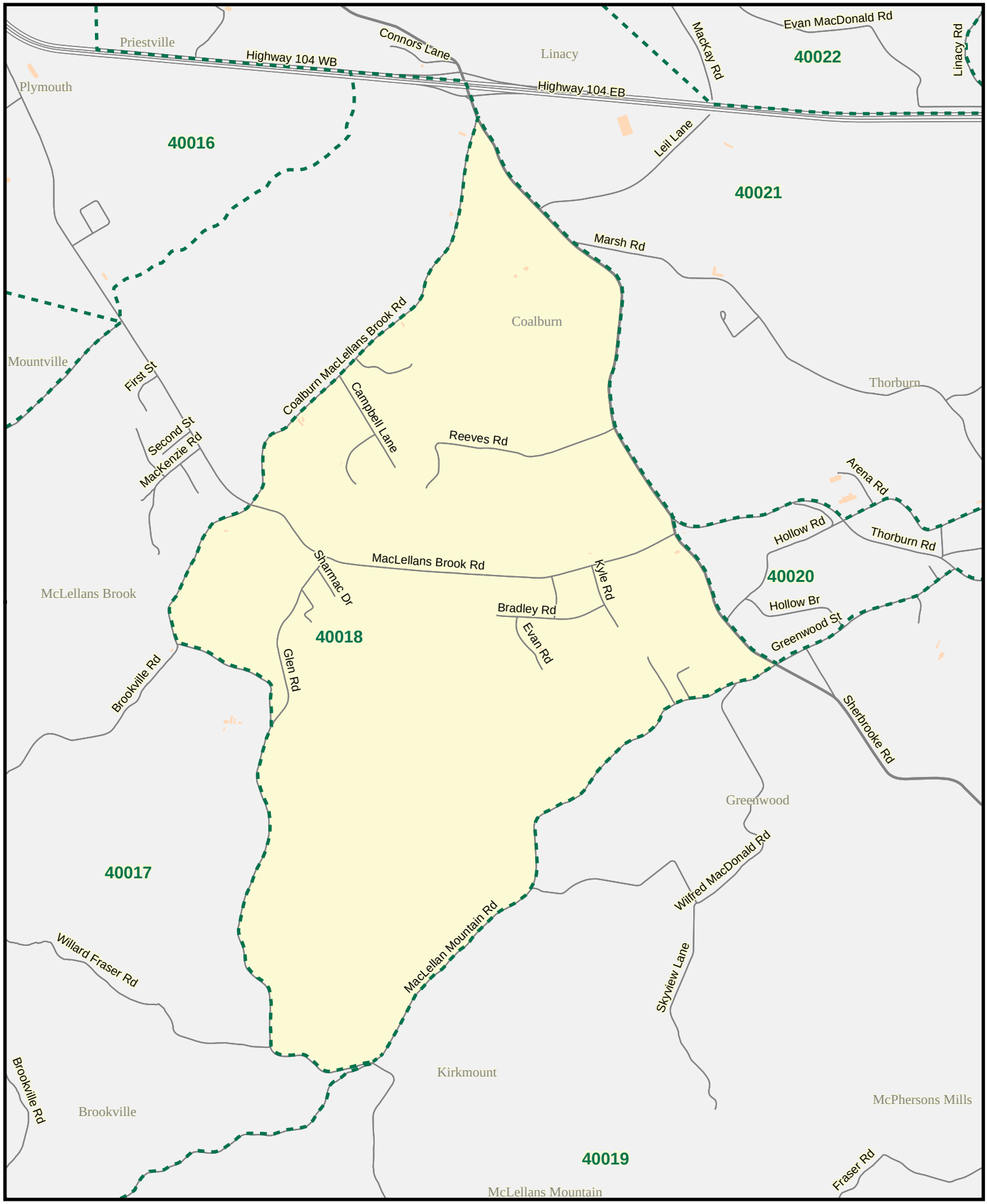

ELECTIONS NOVA SCOTIA

Polling Division 40018

Provincial Electoral Map Series 2012 - Map Guide Book

Electoral District of Pictou East

0 150 300 450 M

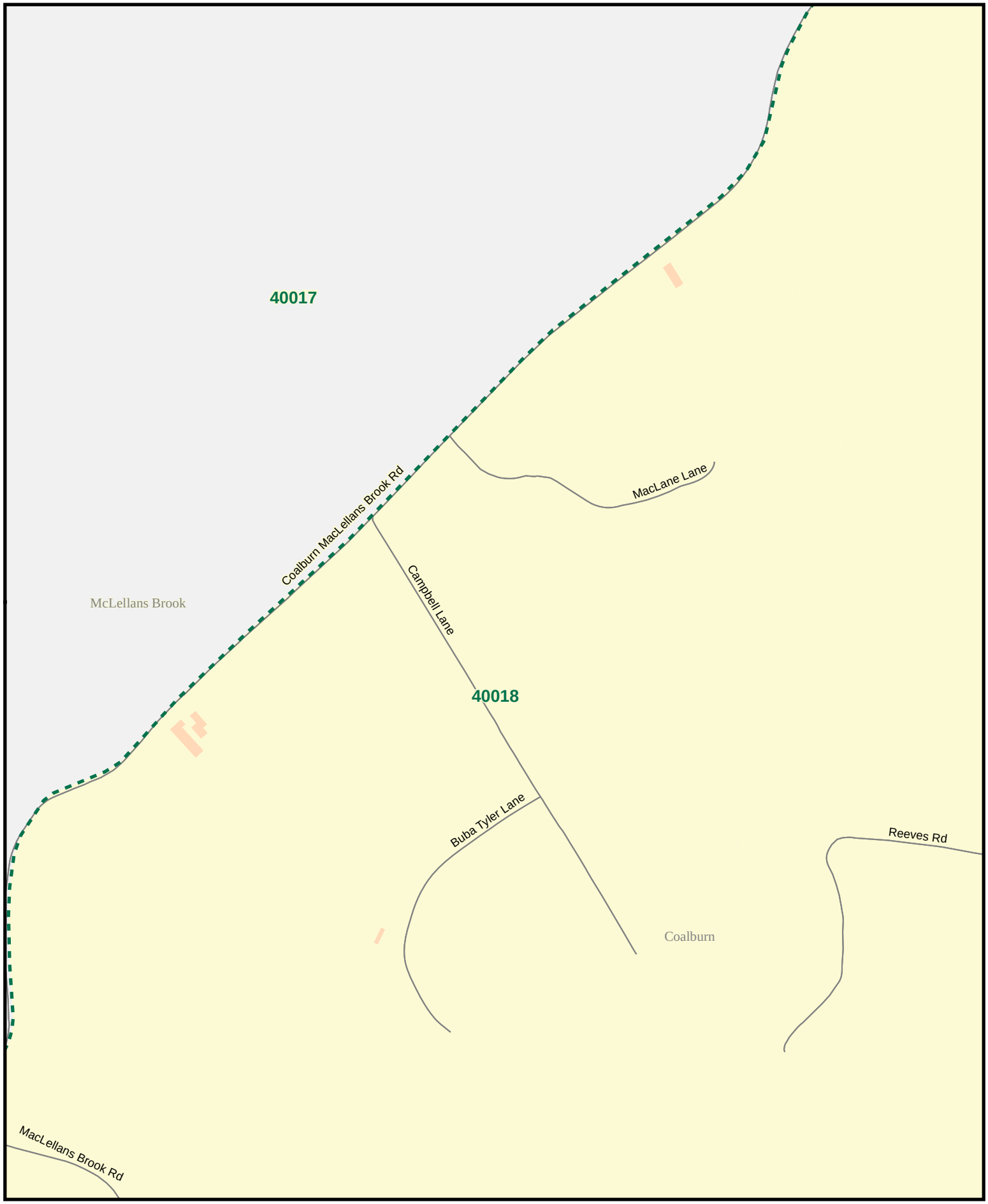

ELECTIONS NOVA SCOTIA

Polling Division 40018

Provincial Electoral Map Series 2012 - Map Guide Book

Electoral District of Pictou East

0 250 500 750 M

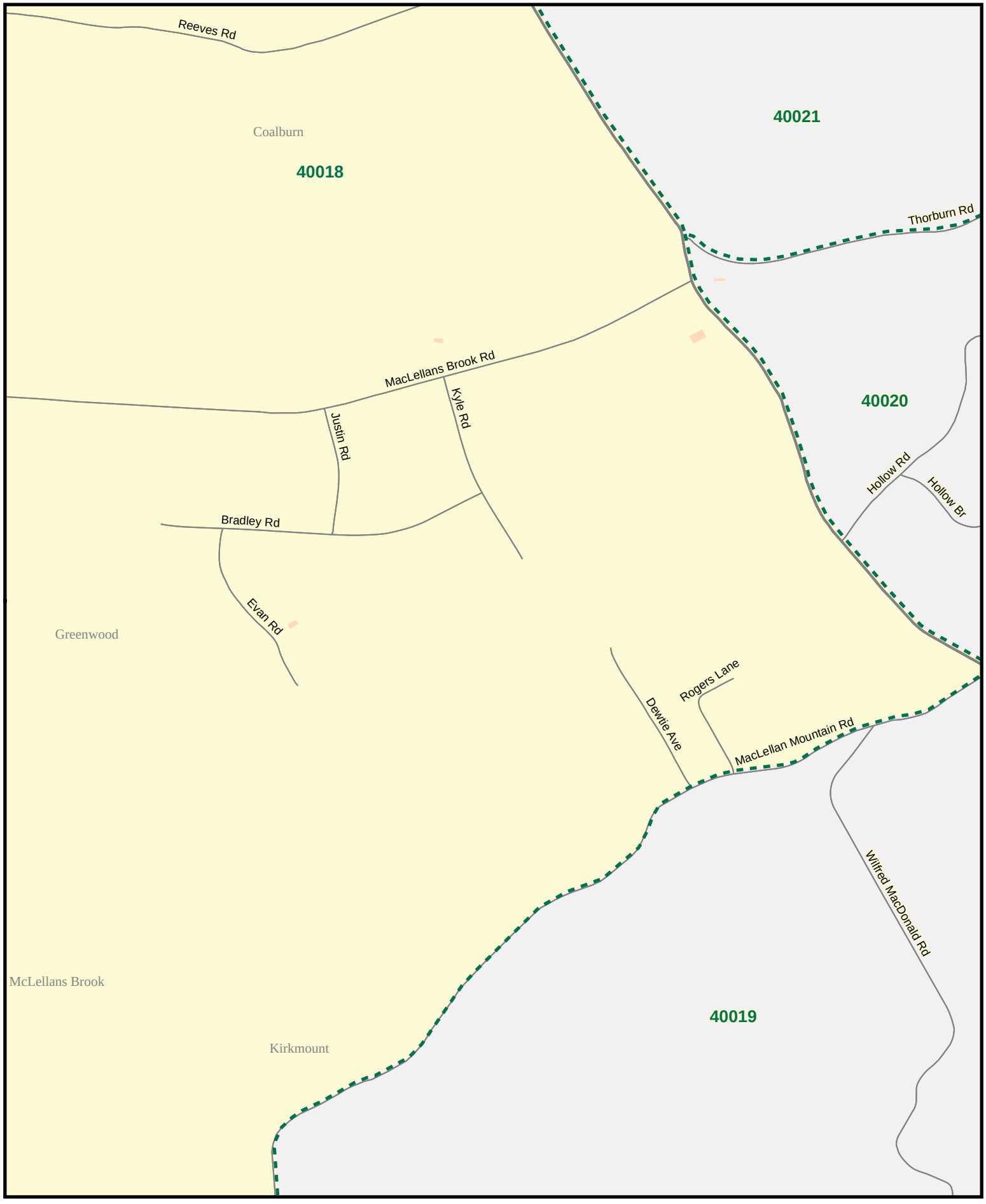

ELECTIONS NOVA SCOTIA

Polling Division 40019

Provincial Electoral Map Series 2012 - Map Guide Book

Electoral District of Pictou East

0 1,200 2,400 3,600 M

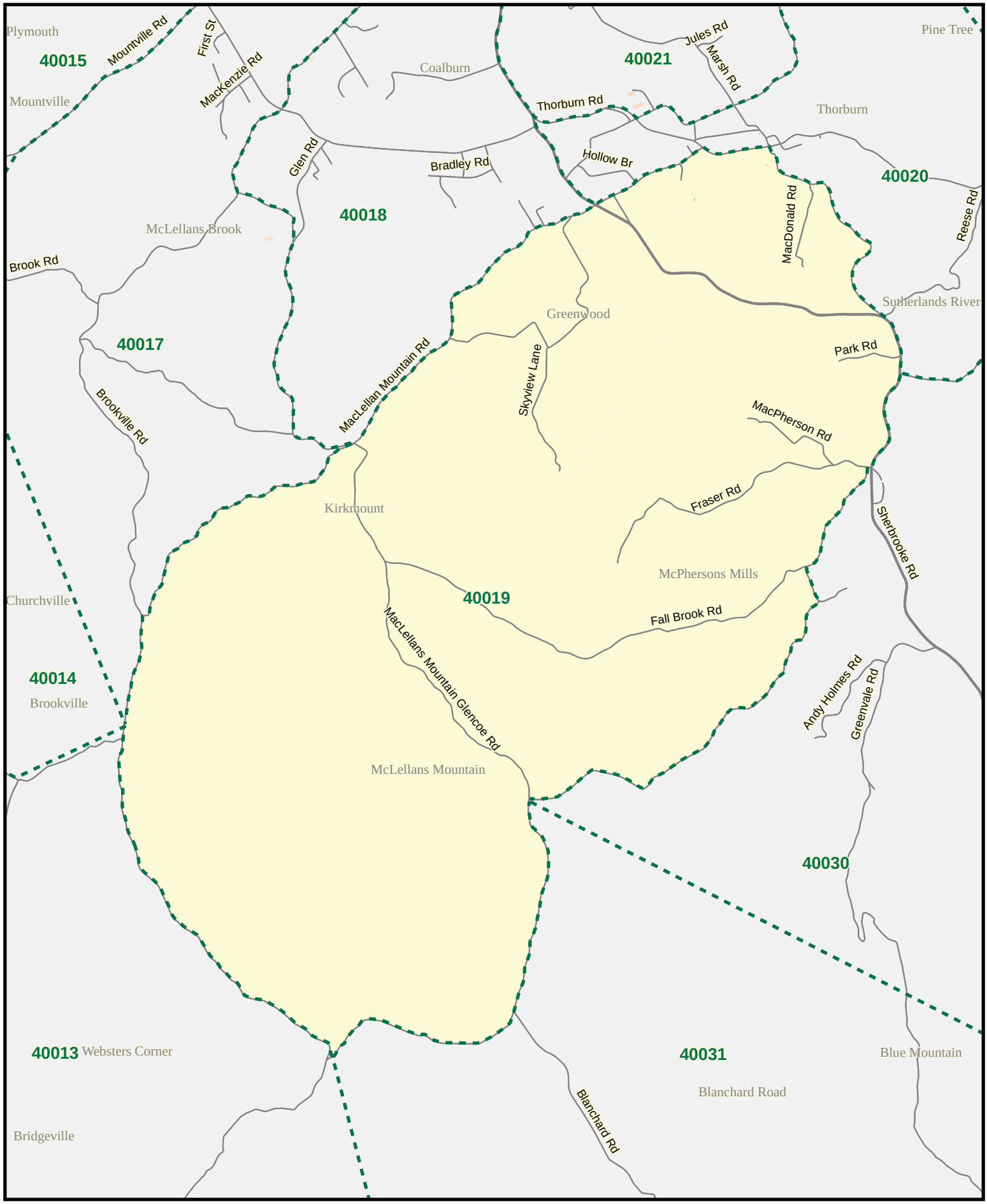

ELECTIONS NOVA SCOTIA

Polling Division 40019

Provincial Electoral Map Series 2012 - Map Guide Book

Electoral District of Pictou East

0 410 820 1,230 M

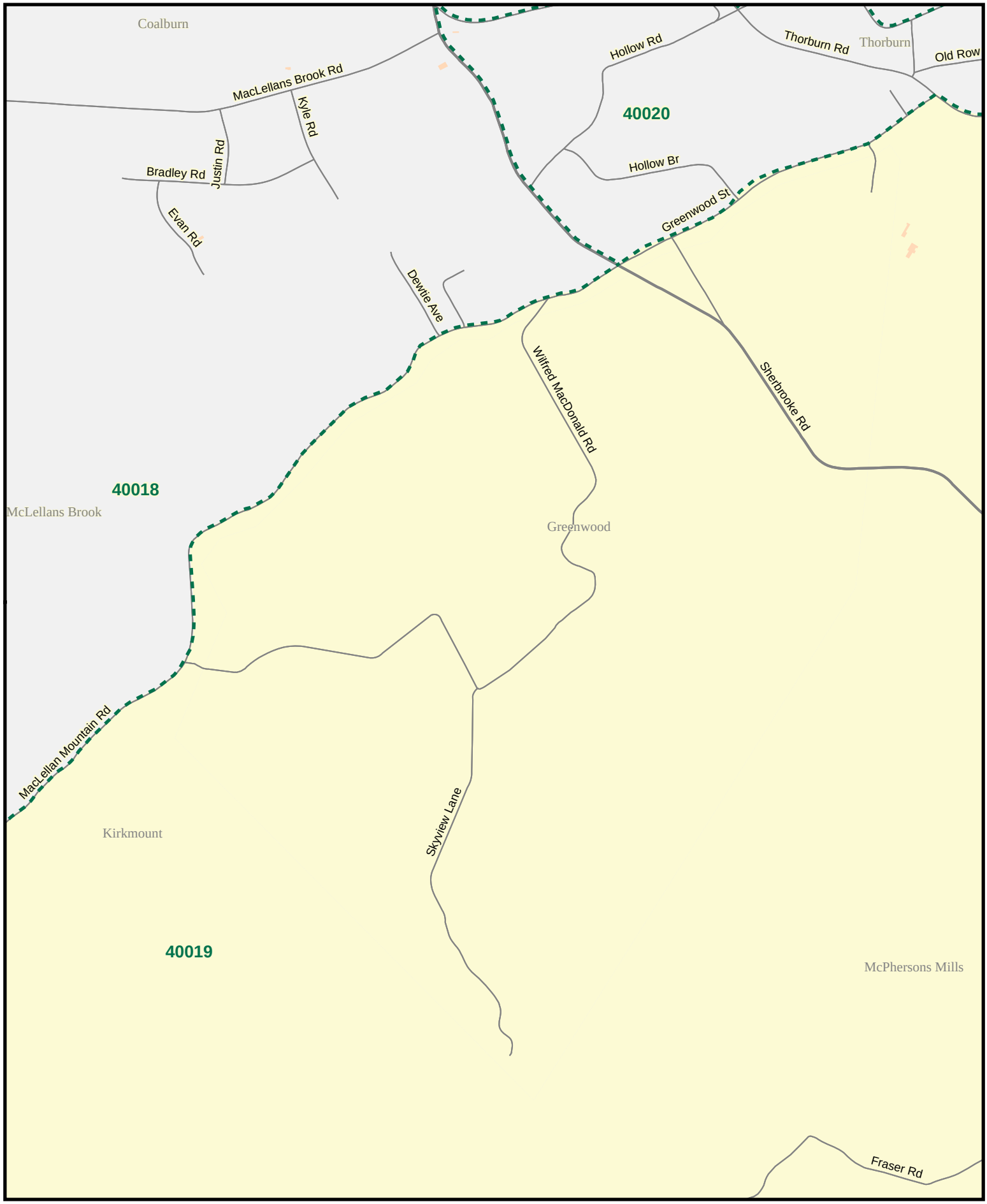

ELECTIONS NOVA SCOTIA

Polling Division 40020

Provincial Electoral Map Series 2012 - Map Guide Book

Electoral District of Pictou East

0 840 1,680 2,520 M

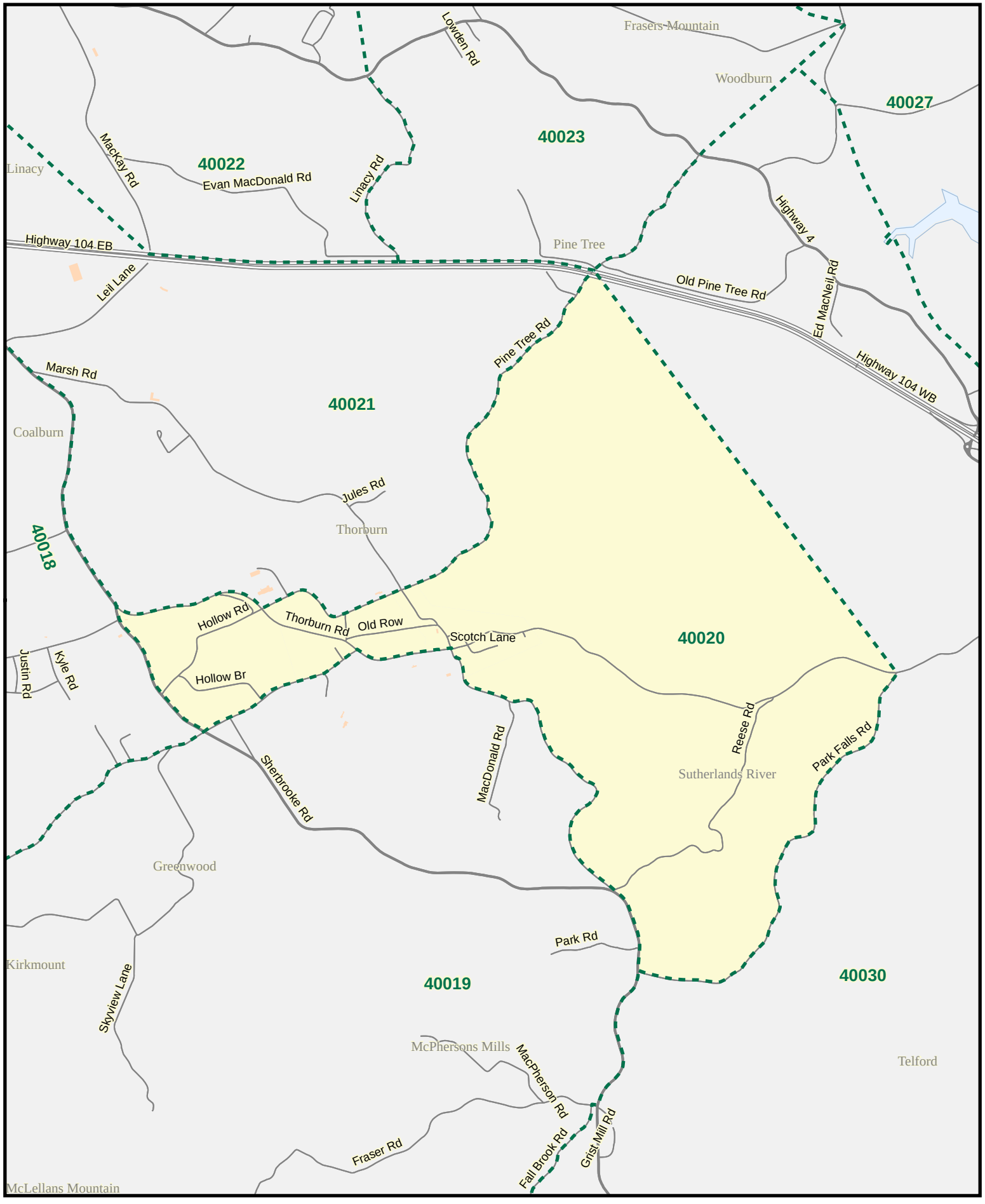

ELECTIONS NOVA SCOTIA

Polling Division 40020

Provincial Electoral Map Series 2012 - Map Guide Book

Electoral District of Pictou East

0 170 340 510 M

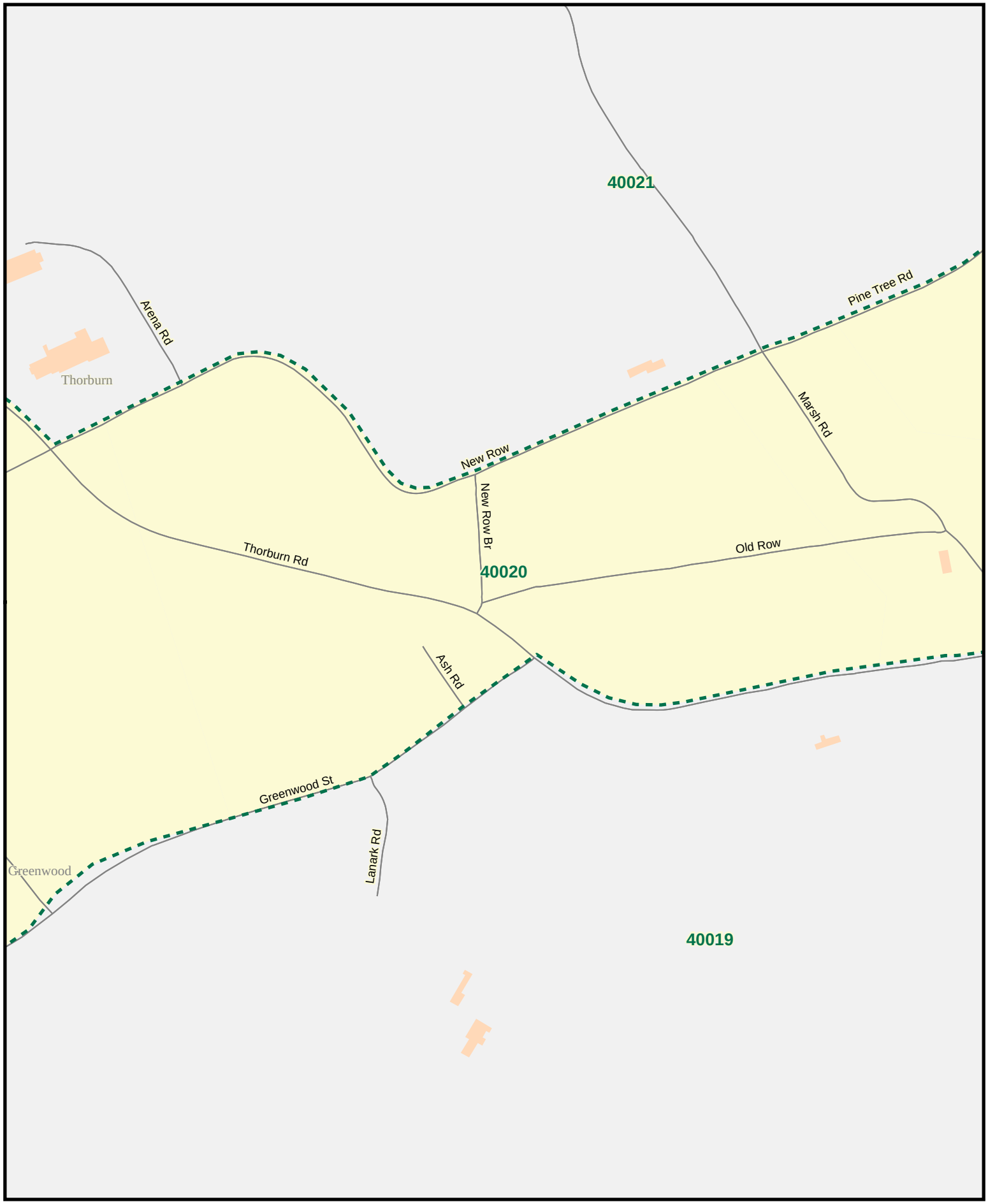

ELECTIONS NOVA SCOTIA

Polling Division 40020

Provincial Electoral Map Series 2012 - Map Guide Book

Electoral District of Pictou East

0 170 340 510 M

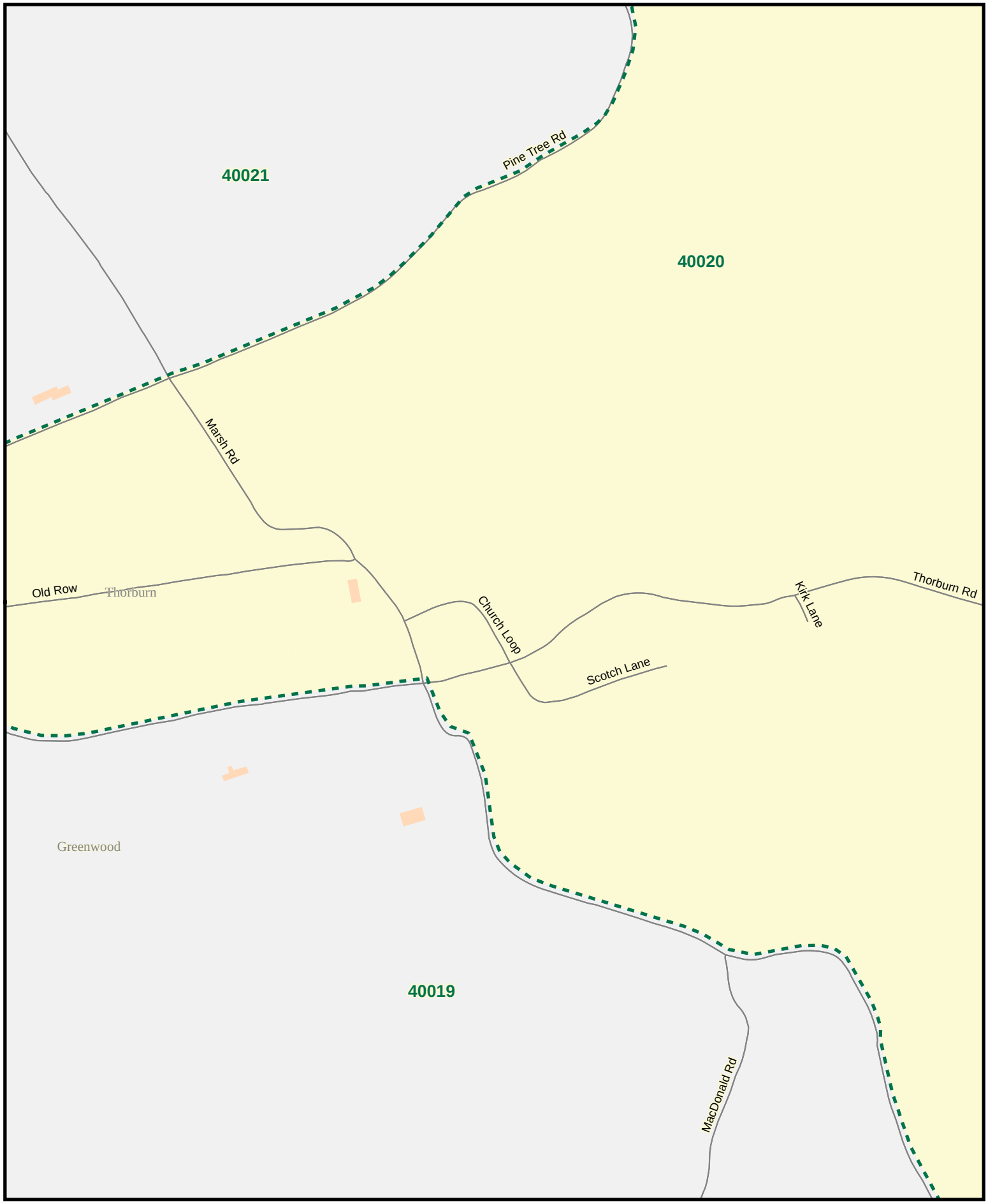

ELECTIONS NOVA SCOTIA

Polling Division 40021

Provincial Electoral Map Series 2012 - Map Guide Book

Electoral District of Pictou East

0 1,000 2,000 3,000 M

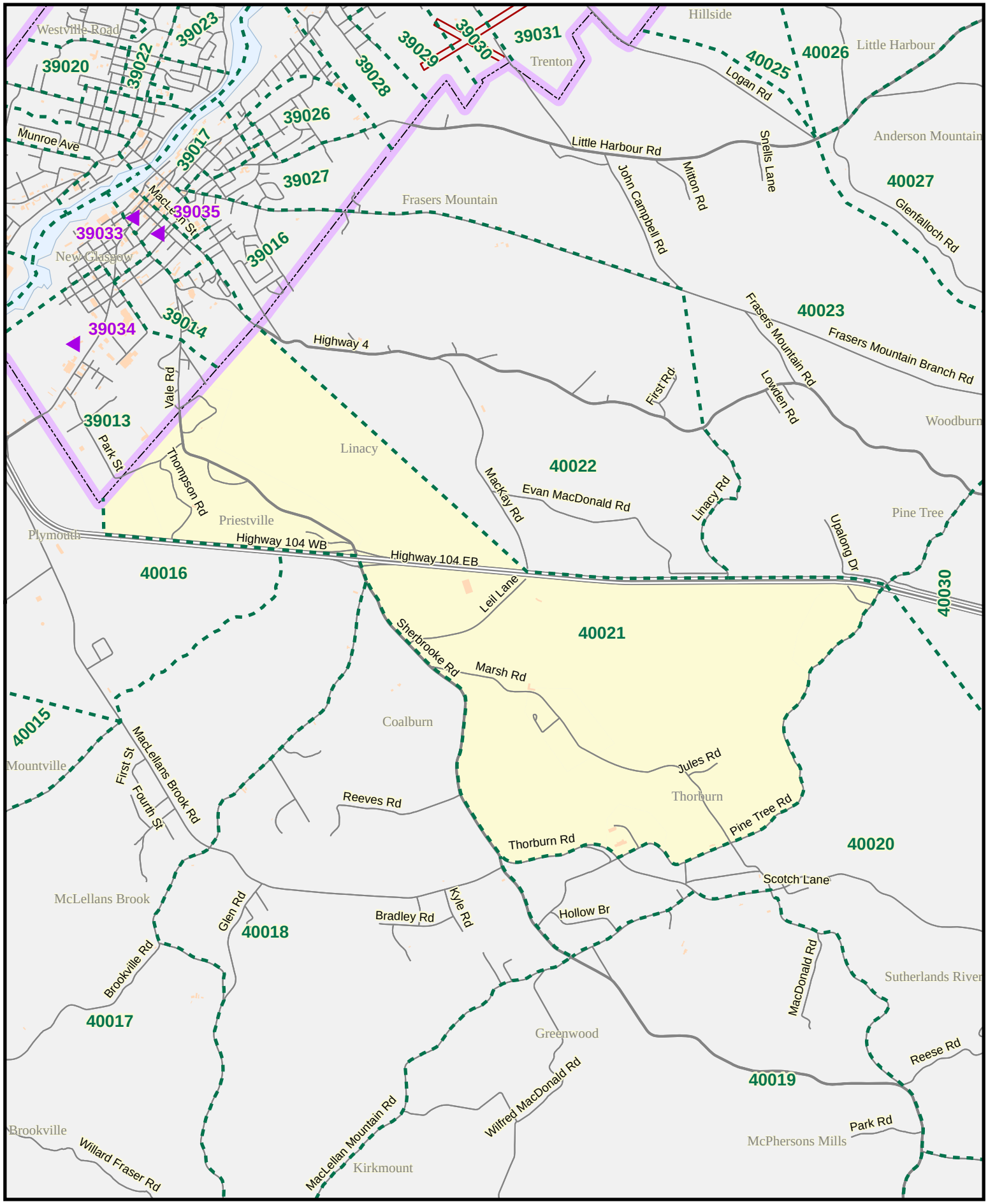

ELECTIONS NOVA SCOTIA

Polling Division 40021

Provincial Electoral Map Series 2012 - Map Guide Book
Electoral District of Pictou East

0 120 240 360 M

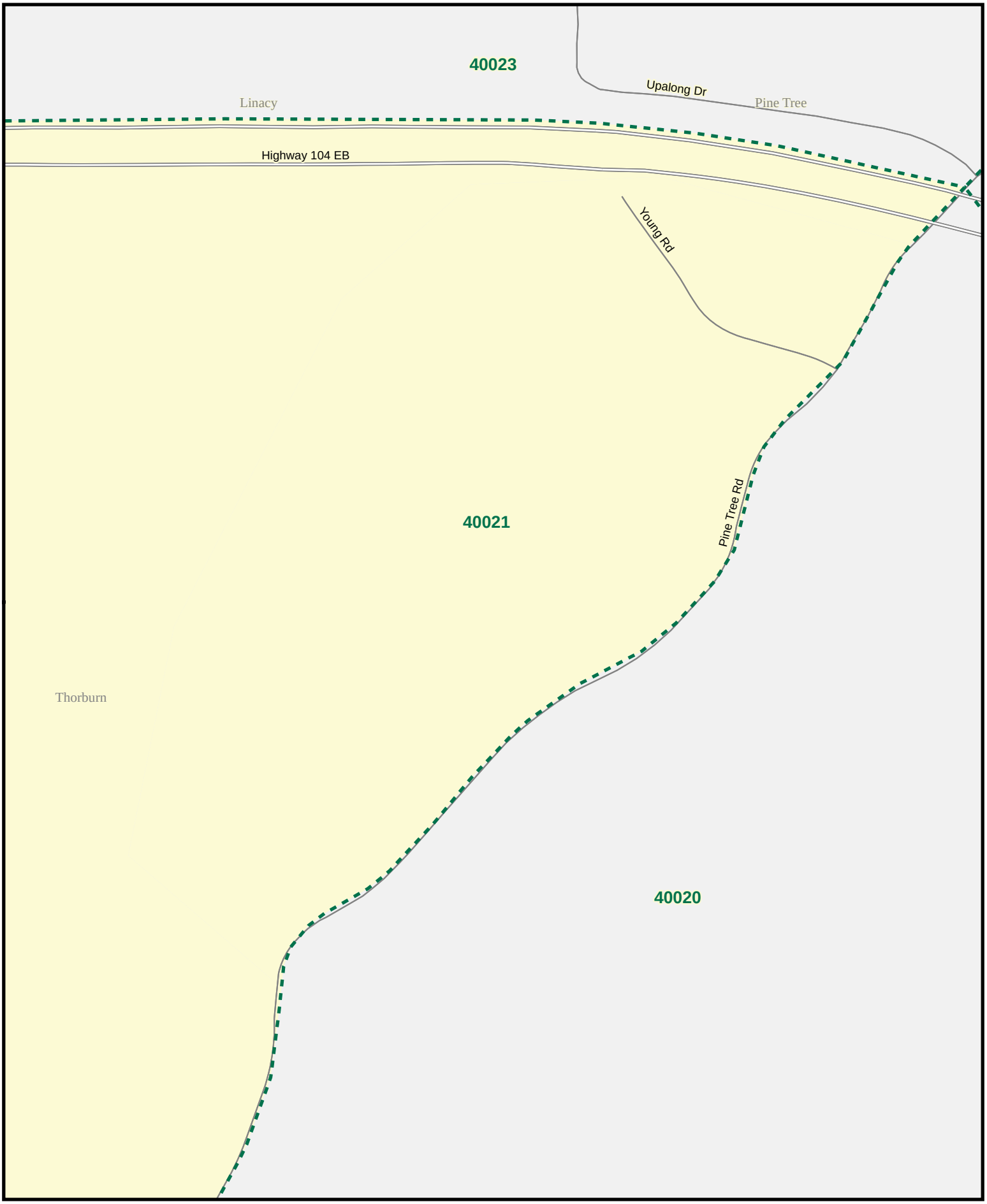

ELECTIONS NOVA SCOTIA

Polling Division 40021

Provincial Electoral Map Series 2012 - Map Guide Book

Electoral District of Pictou East

0 80 160 240 M

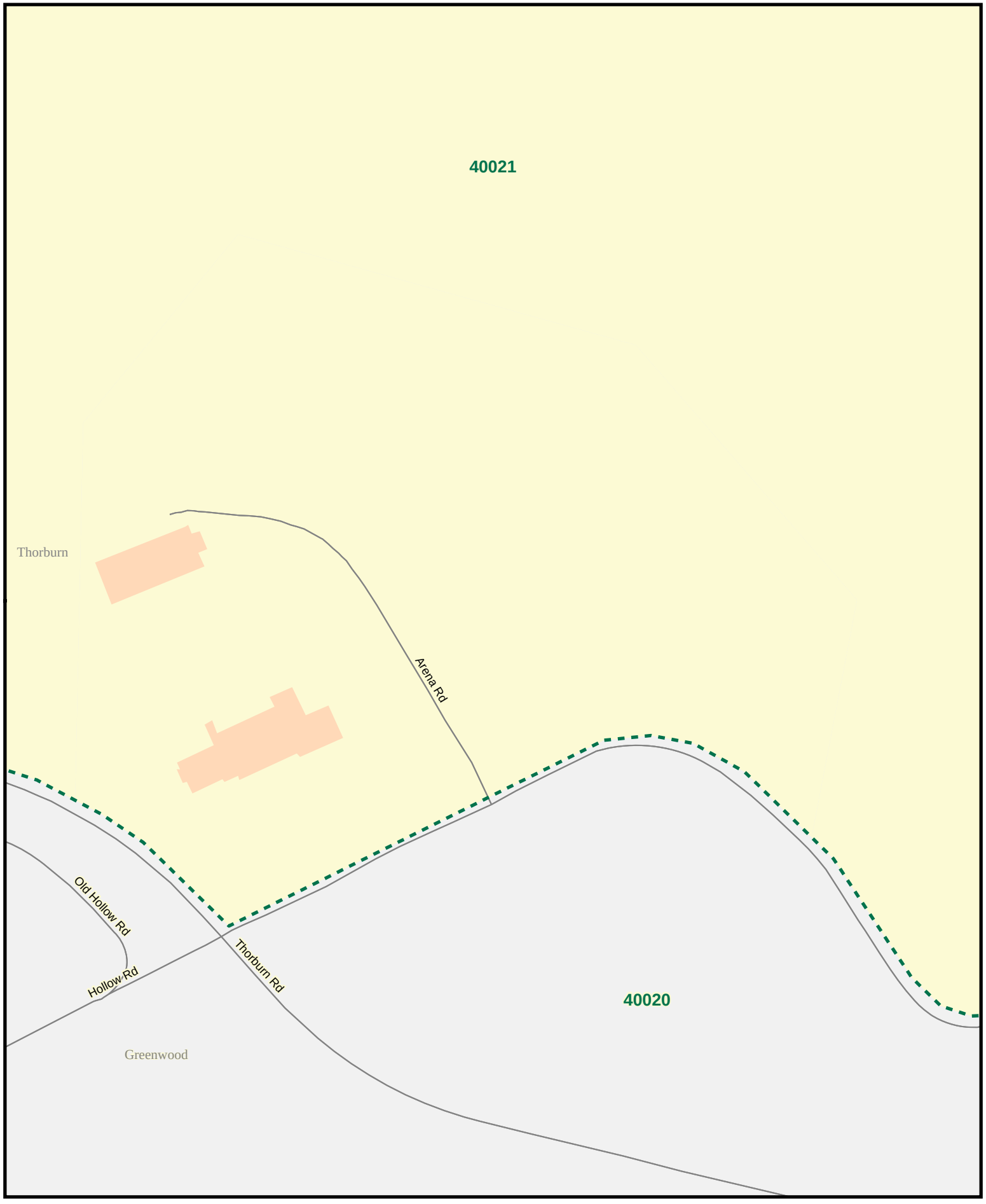

ELECTIONS NOVA SCOTIA

Polling Division 40021

Provincial Electoral Map Series 2012 - Map Guide Book

Electoral District of Pictou East

0 120 240 360 M

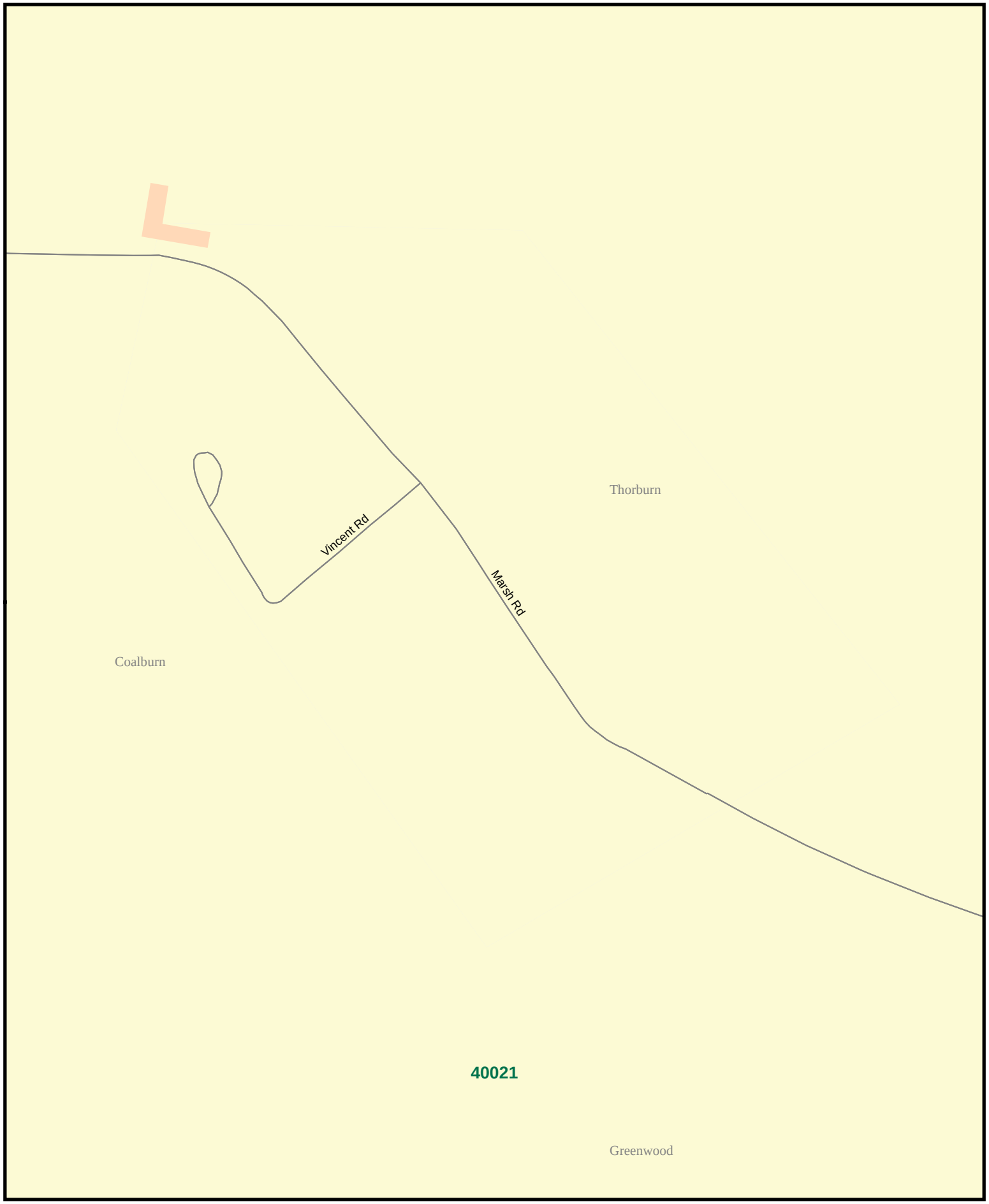

ELECTIONS NOVA SCOTIA

Polling Division 40021

Provincial Electoral Map Series 2012 - Map Guide Book
Electoral District of Pictou East

0 300 600 900 M

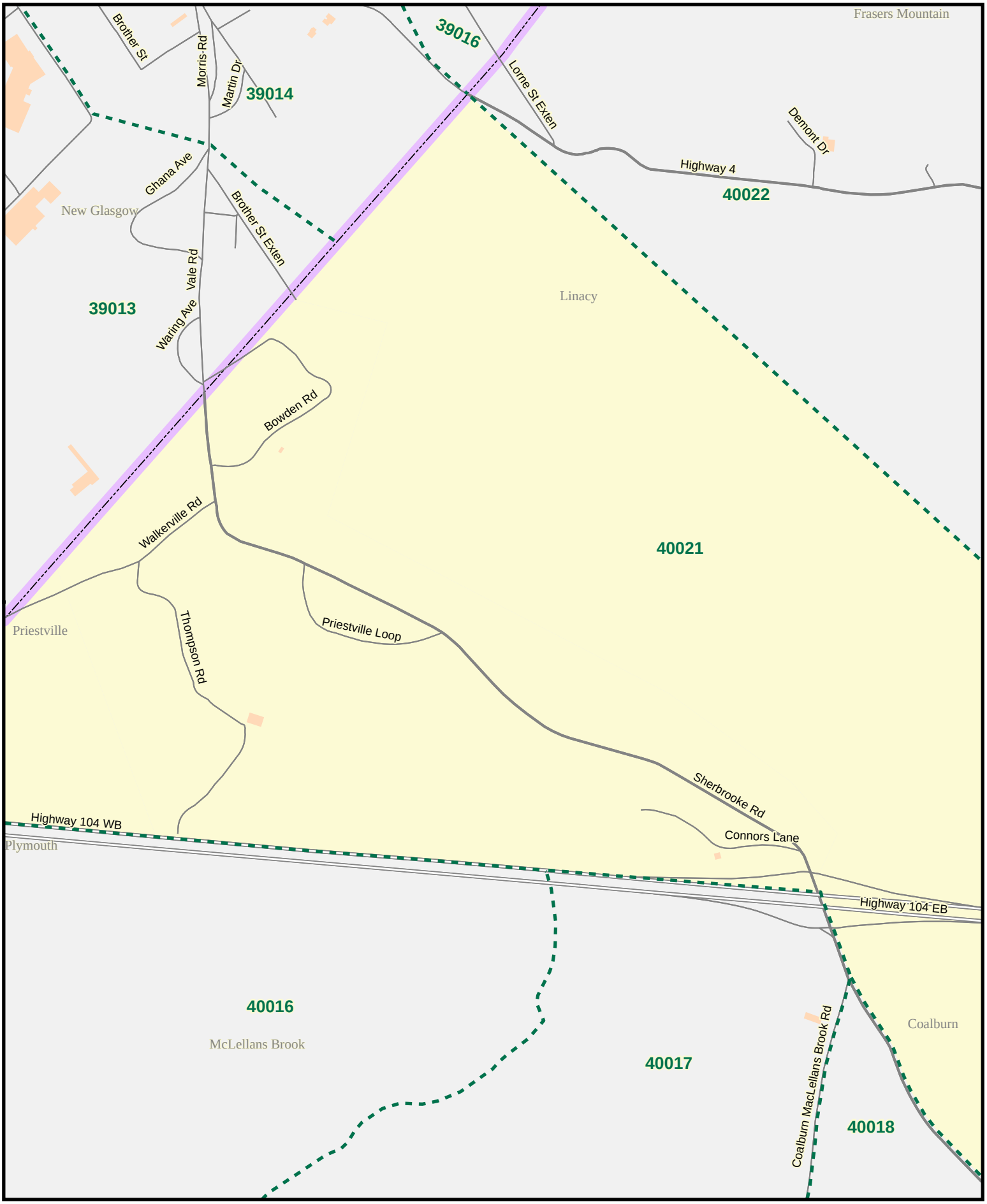

ELECTIONS NOVA SCOTIA

Polling Division 40022

Provincial Electoral Map Series 2012 - Map Guide Book

Electoral District of Pictou East

0 650 1,300 1,950 M

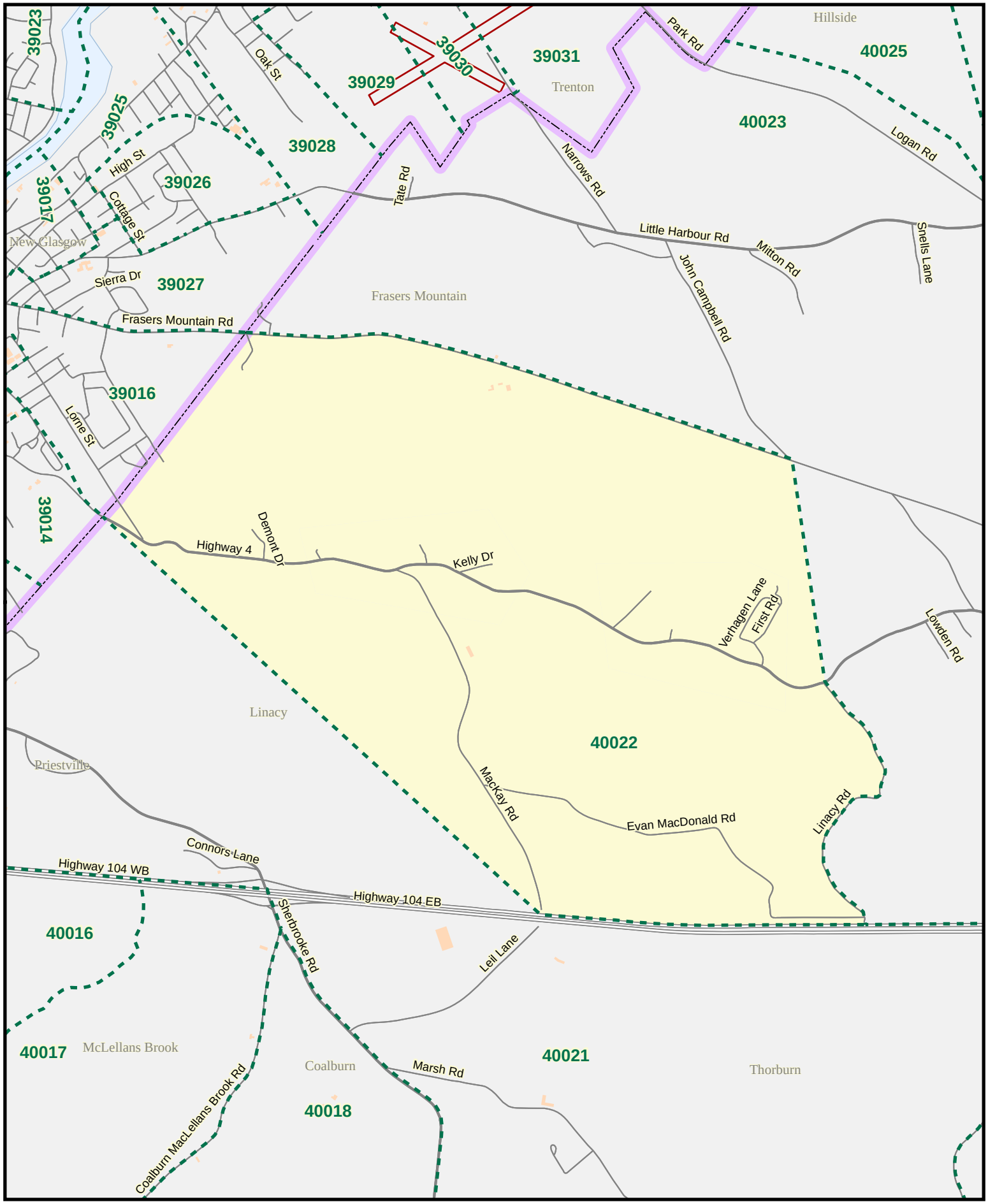

ELECTIONS NOVA SCOTIA

Polling Division 40022

Provincial Electoral Map Series 2012 - Map Guide Book

Electoral District of Pictou East

0 160 320 480 M

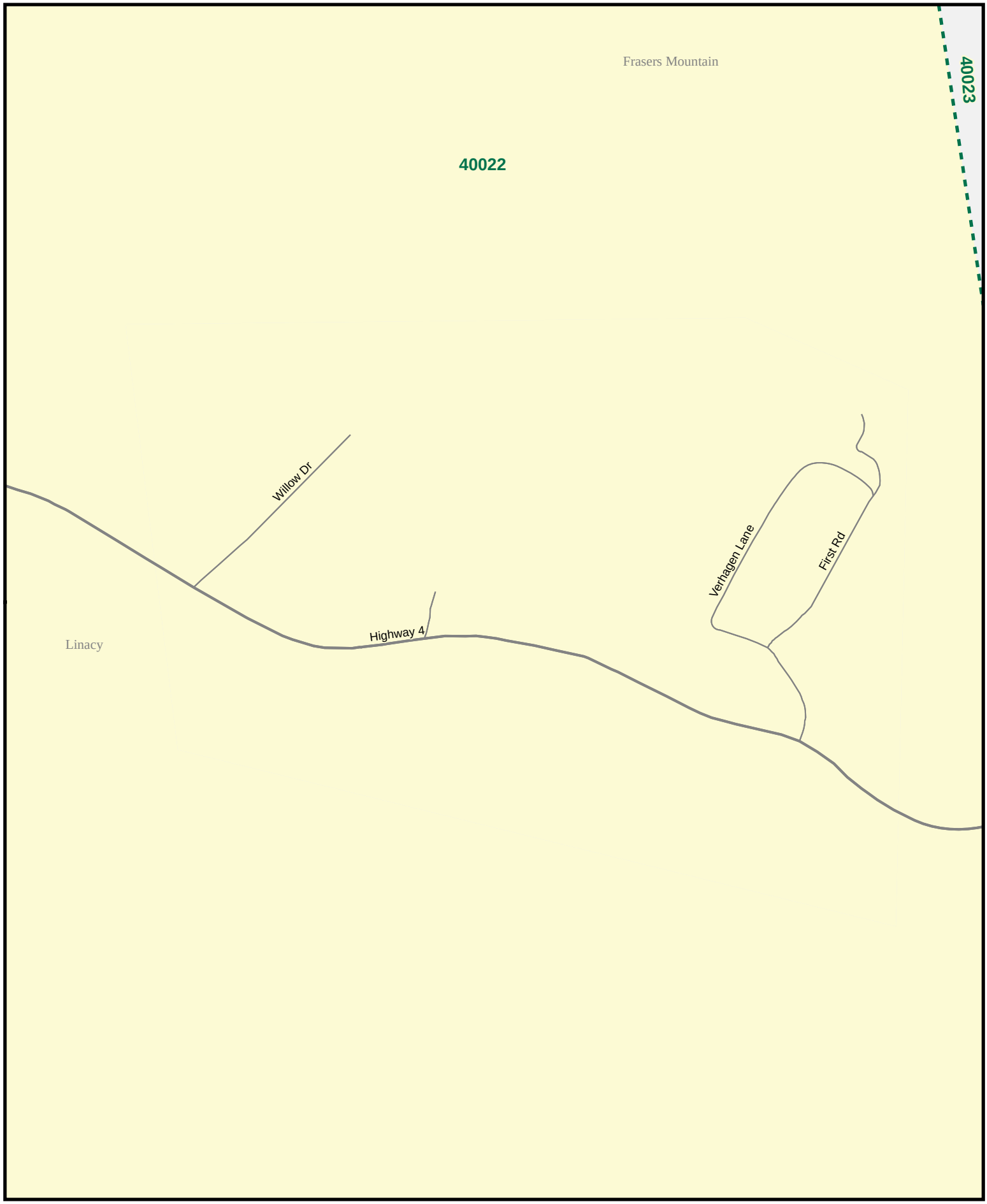

ELECTIONS NOVA SCOTIA

Polling Division 40022

Provincial Electoral Map Series 2012 - Map Guide Book
Electoral District of Pictou East

0 200 400 600 M

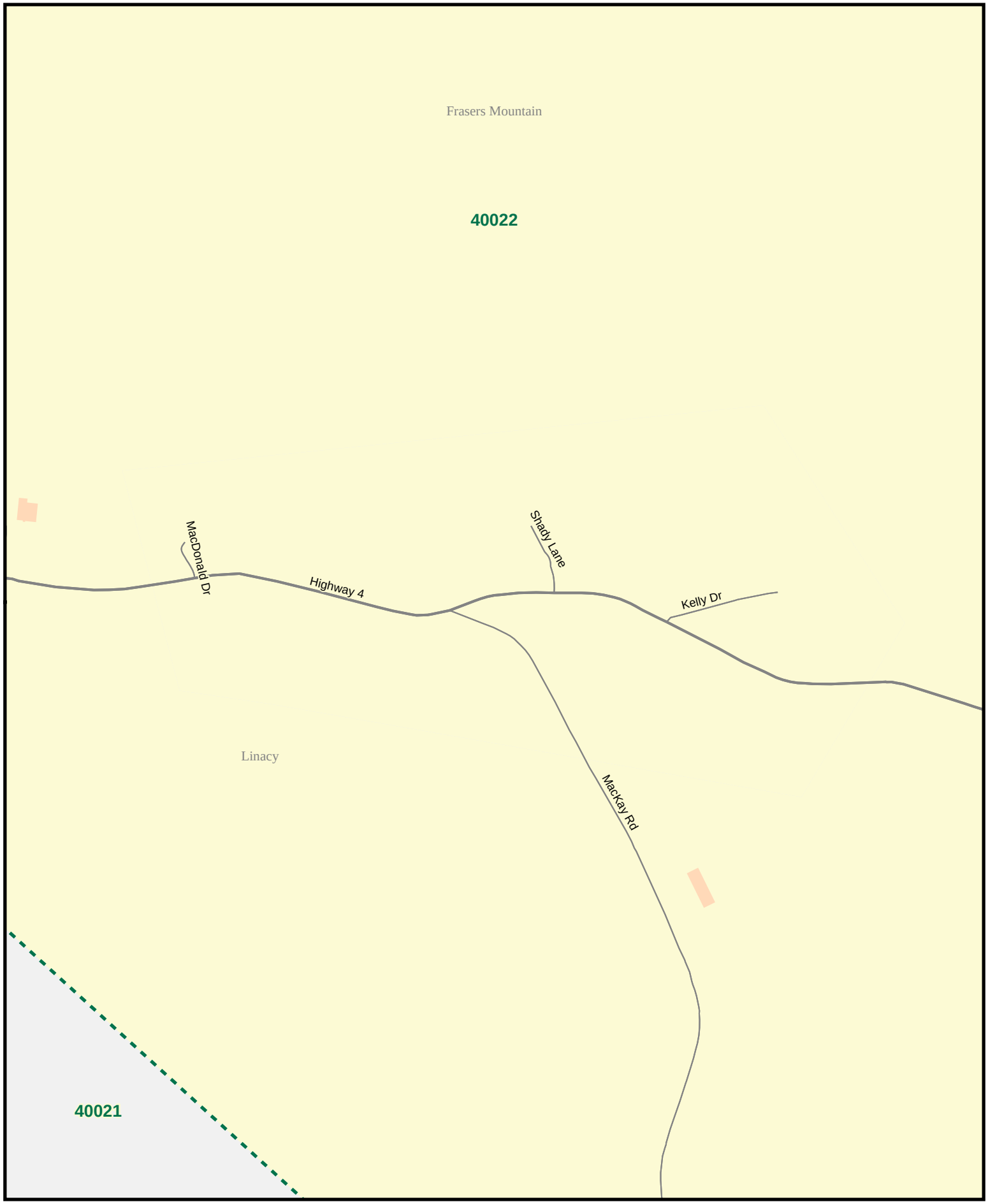

ELECTIONS NOVA SCOTIA

Polling Division 40023

Provincial Electoral Map Series 2012 - Map Guide Book

Electoral District of Pictou East

0 1,000 2,000 3,000 M

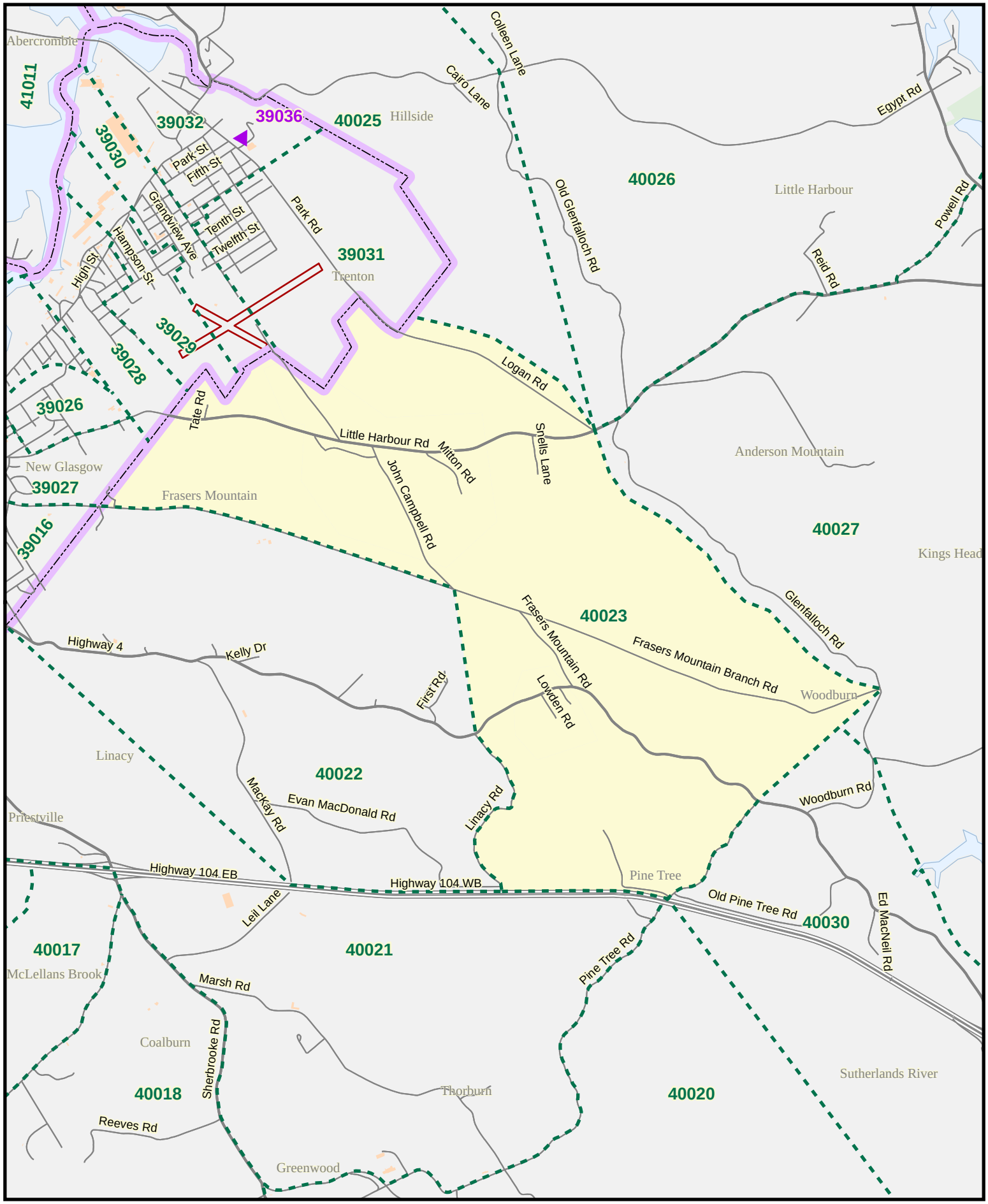

ELECTIONS NOVA SCOTIA

Polling Division 40023

Provincial Electoral Map Series 2012 - Map Guide Book

Electoral District of Pictou East

0 110 220 330 M

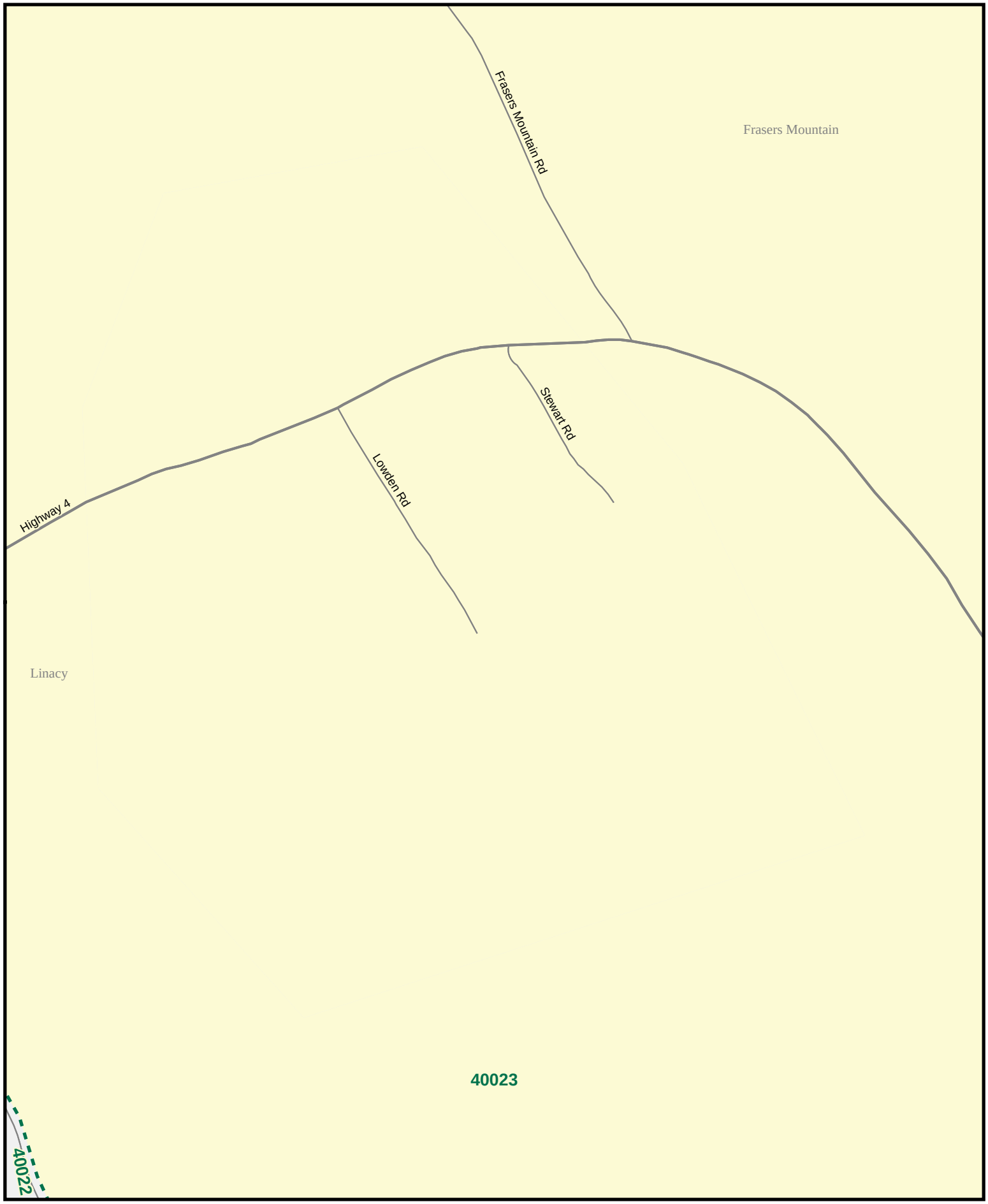

ELECTIONS NOVA SCOTIA

Polling Division 40023

Provincial Electoral Map Series 2012 - Map Guide Book

Electoral District of Pictou East

0 300 600 900 M

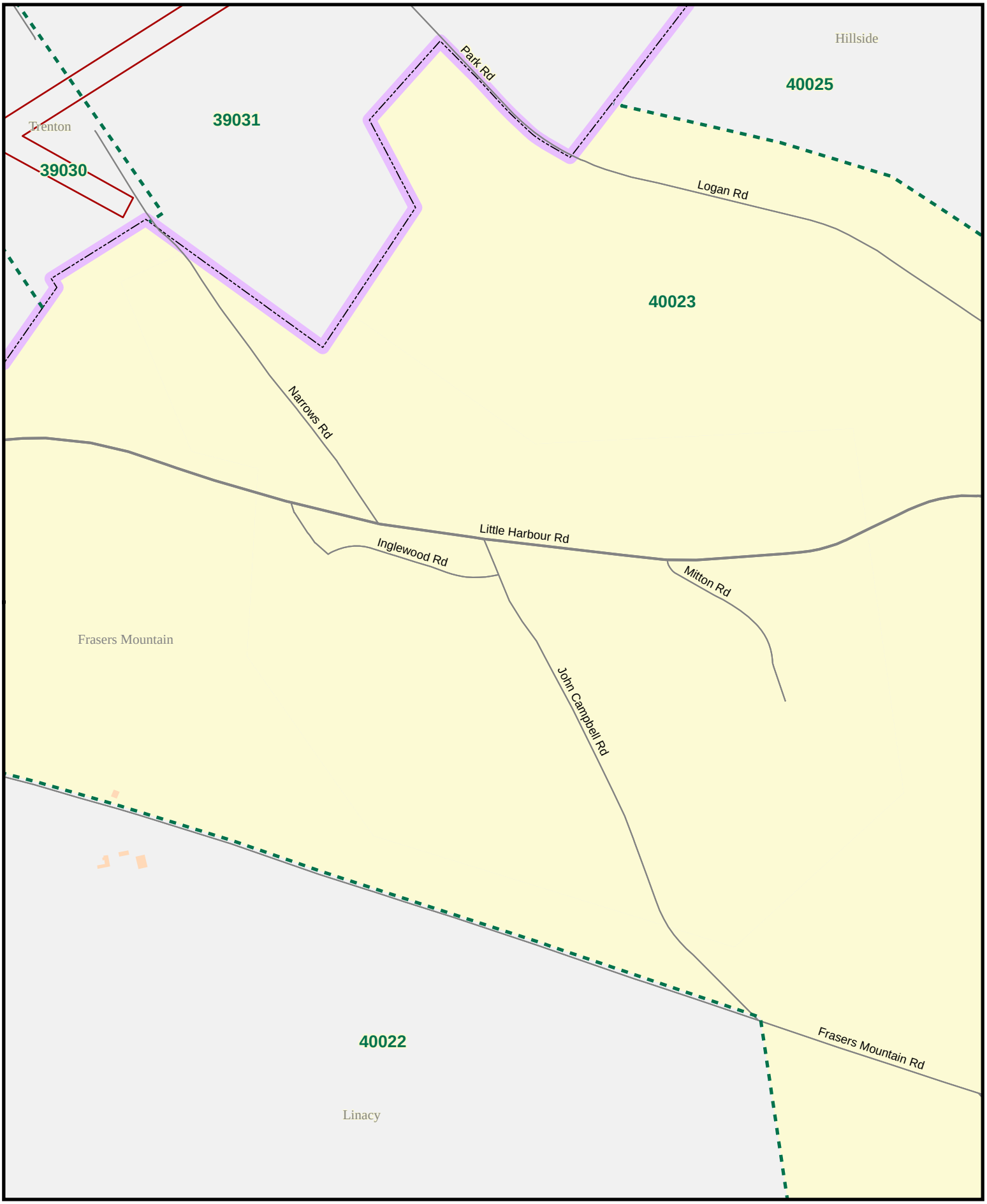

ELECTIONS NOVA SCOTIA

Polling Division 40024

Provincial Electoral Map Series 2012 - Map Guide Book

Electoral District of Pictou East

0 375 750 1,125 M

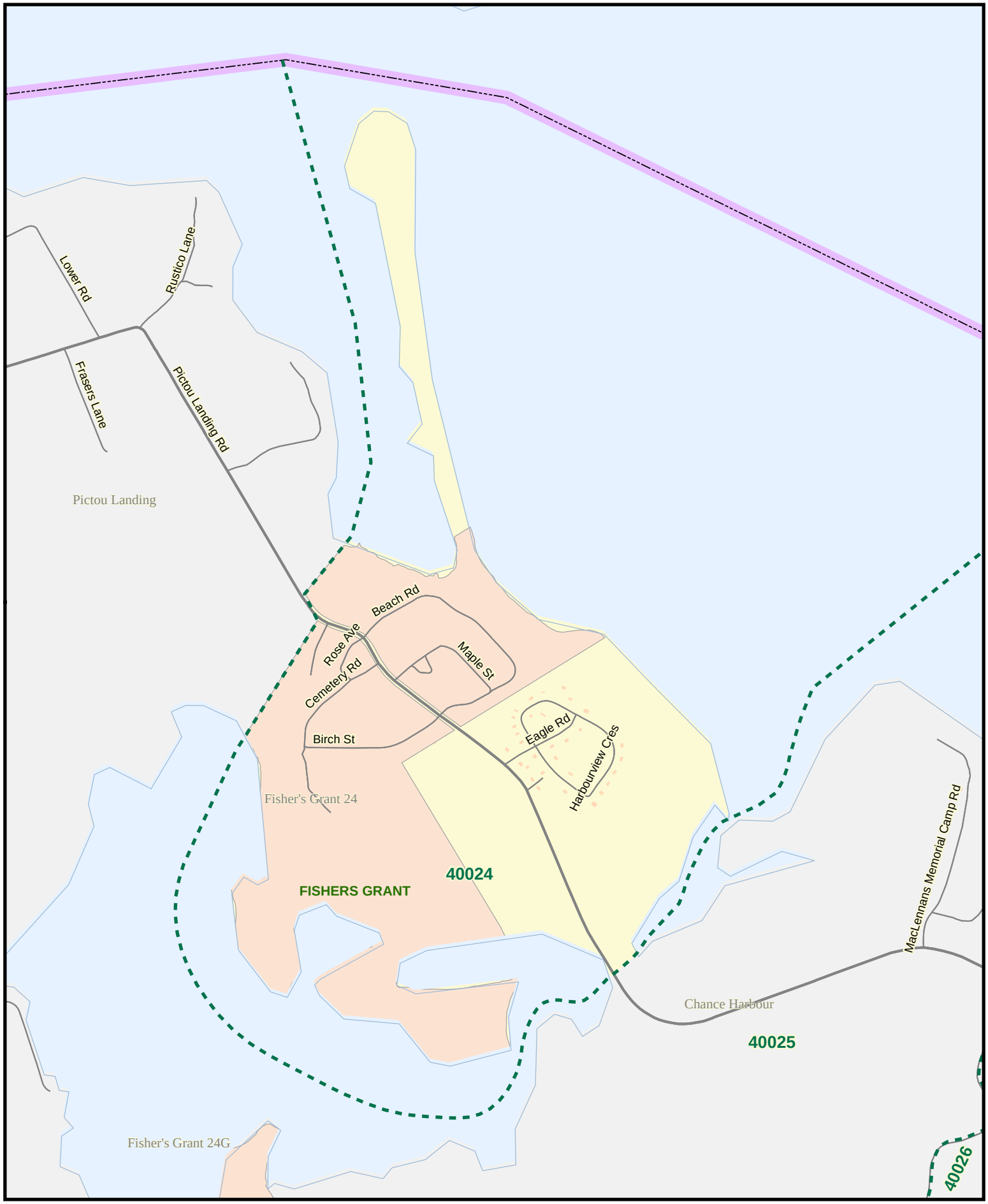

ELECTIONS NOVA SCOTIA

Polling Division 40024

Provincial Electoral Map Series 2012 - Map Guide Book

Electoral District of Pictou East

0 150 300 450 M

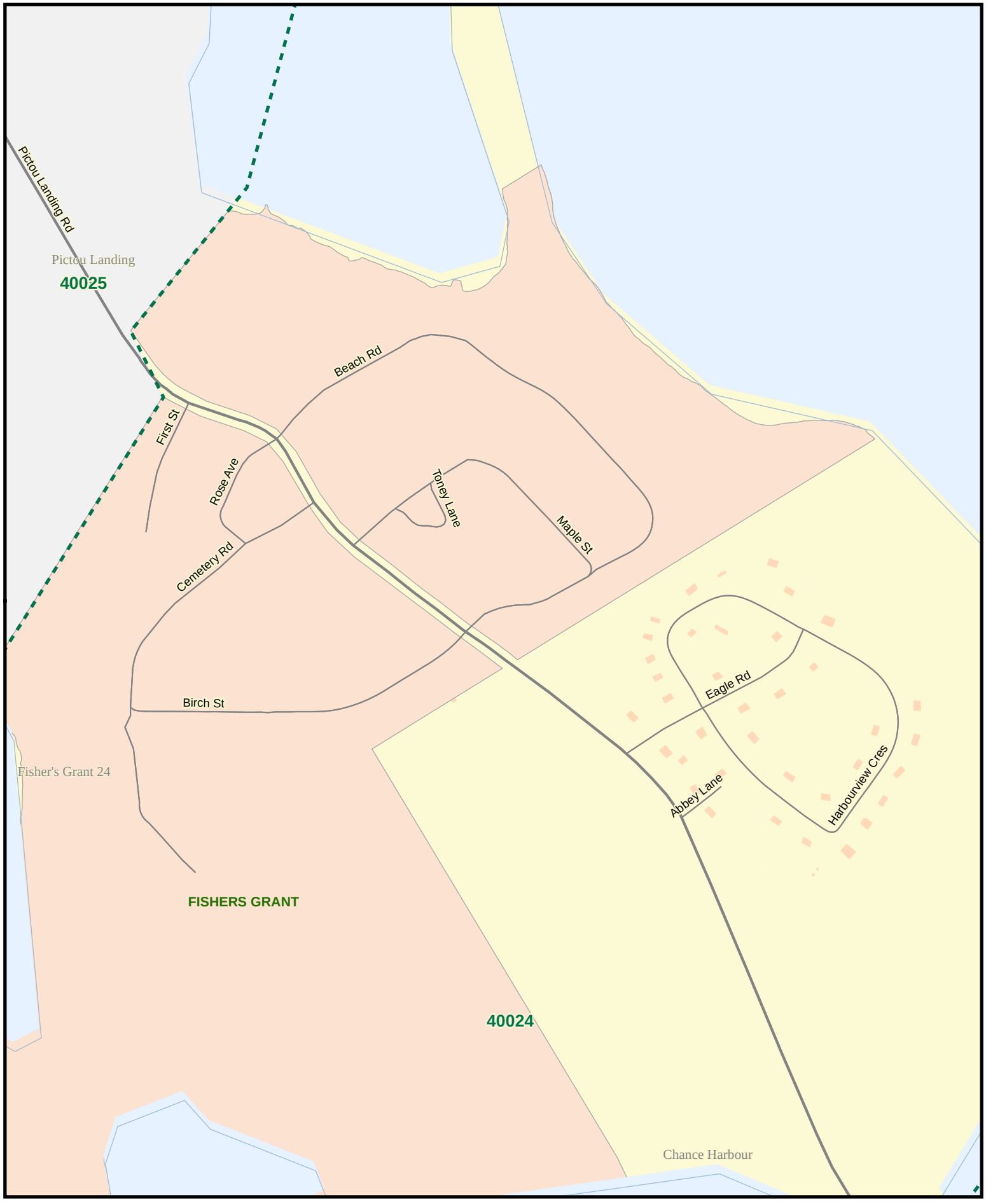

ELECTIONS NOVA SCOTIA

Polling Division 40025

Provincial Electoral Map Series 2012 - Map Guide Book

Electoral District of Pictou East

0 1,250 2,500 3,750 M

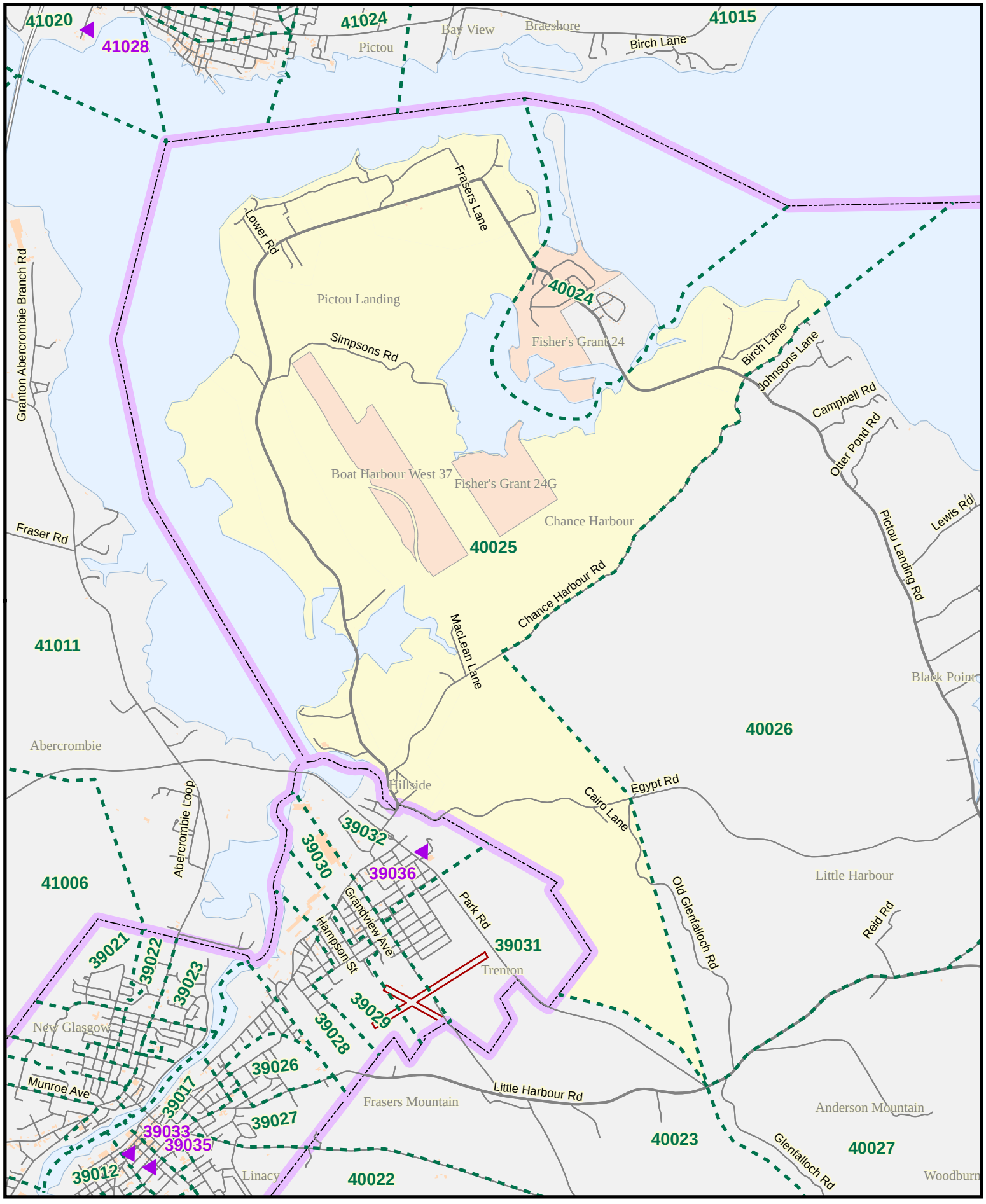

ELECTIONS NOVA SCOTIA

Polling Division 40025

Provincial Electoral Map Series 2012 - Map Guide Book

Electoral District of Pictou East

0 200 400 600 M

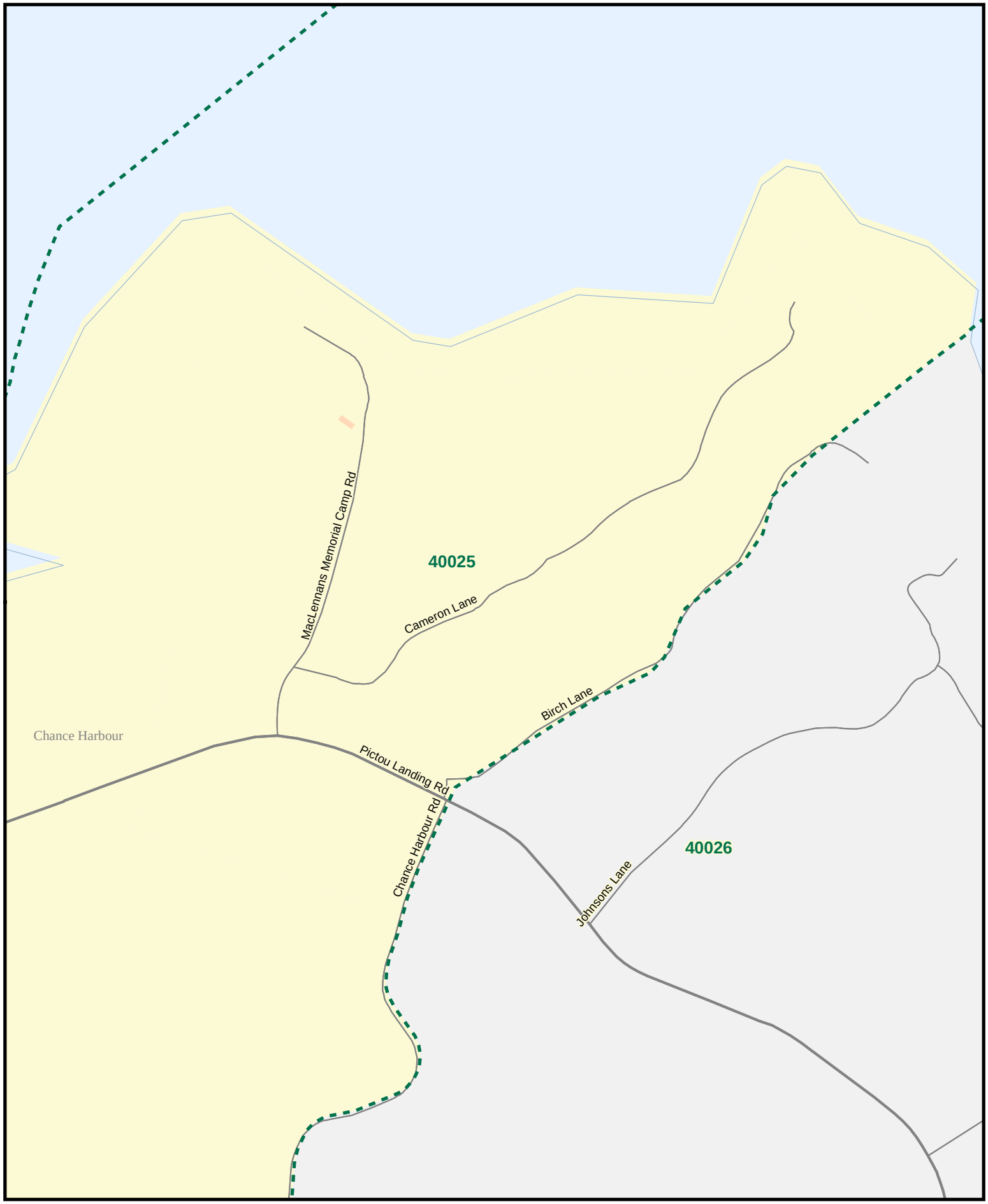

ELECTIONS NOVA SCOTIA

Polling Division 40025

Provincial Electoral Map Series 2012 - Map Guide Book

Electoral District of Pictou East

0 300 600 900 M

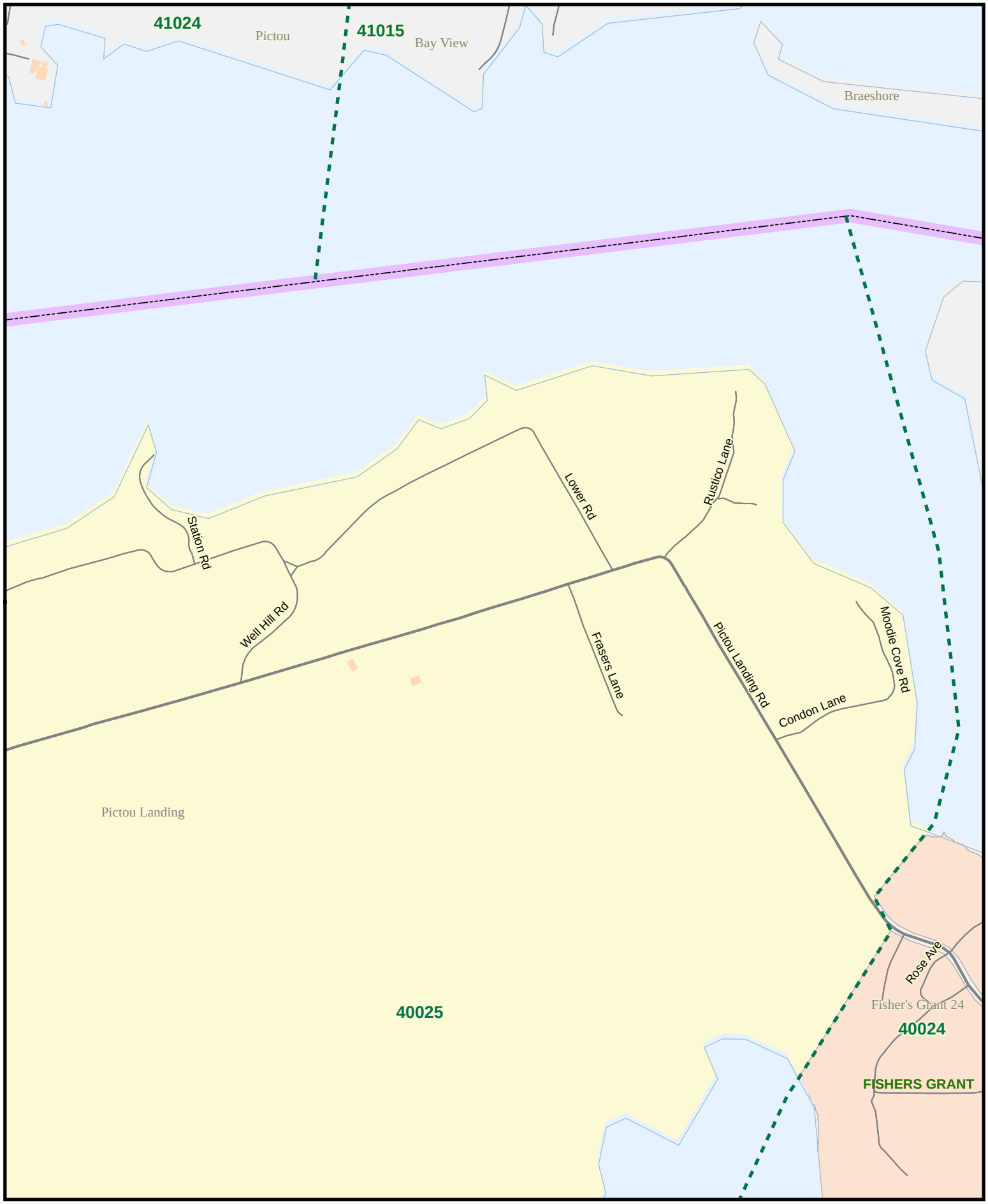

ELECTIONS NOVA SCOTIA

Polling Division 40025

Provincial Electoral Map Series 2012 - Map Guide Book

Electoral District of Pictou East

0 400 800 1,200 M

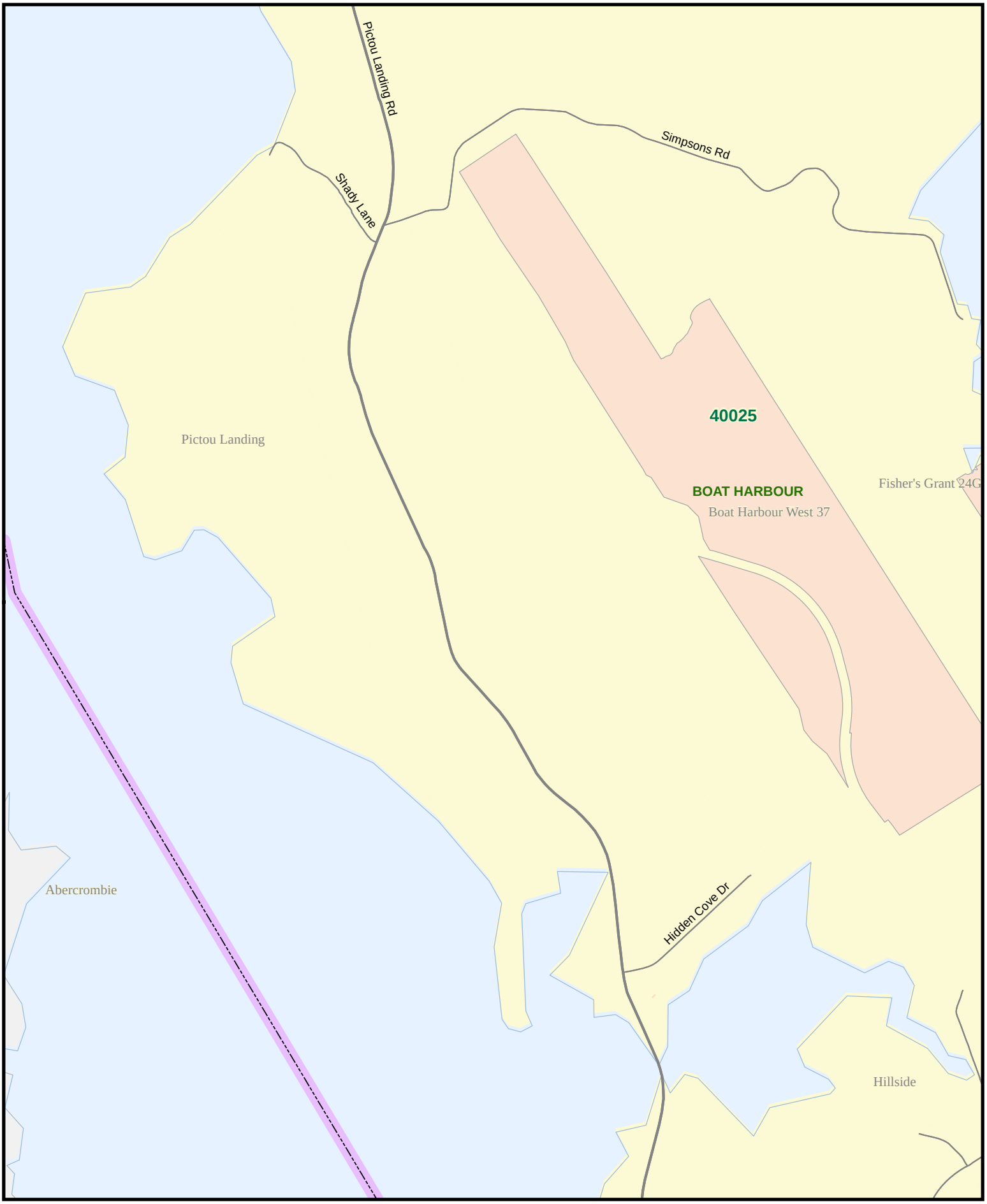

ELECTIONS NOVA SCOTIA

Polling Division 40025

Provincial Electoral Map Series 2012 - Map Guide Book
Electoral District of Pictou East

0 250 500 750 M

ELECTIONS NOVA SCOTIA

Polling Division 40025

Provincial Electoral Map Series 2012 - Map Guide Book
Electoral District of Pictou East

0 130 260 390 M

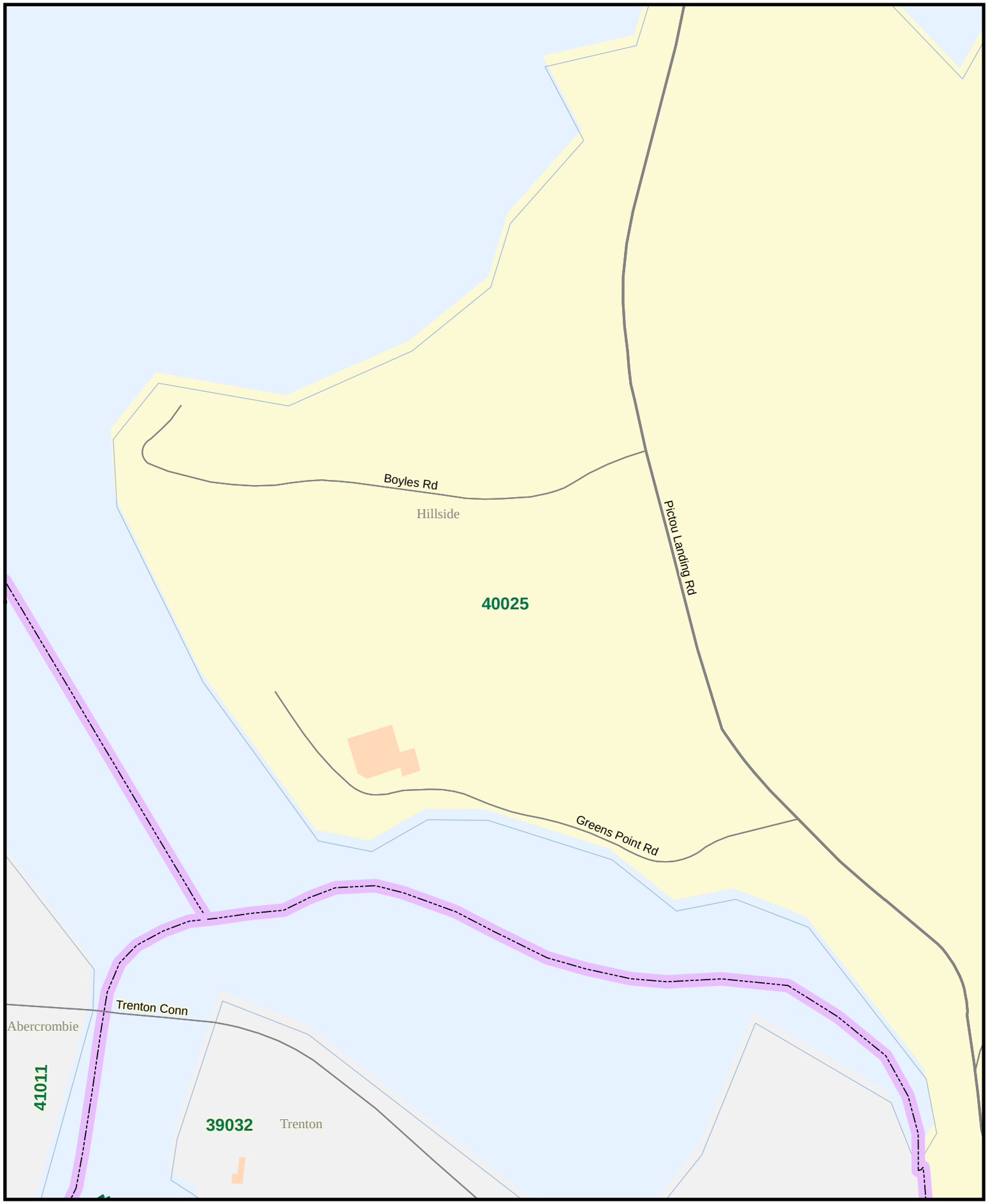

ELECTIONS NOVA SCOTIA

Polling Division 40025

Provincial Electoral Map Series 2012 - Map Guide Book

Electoral District of Pictou East

0 190 380 570 M

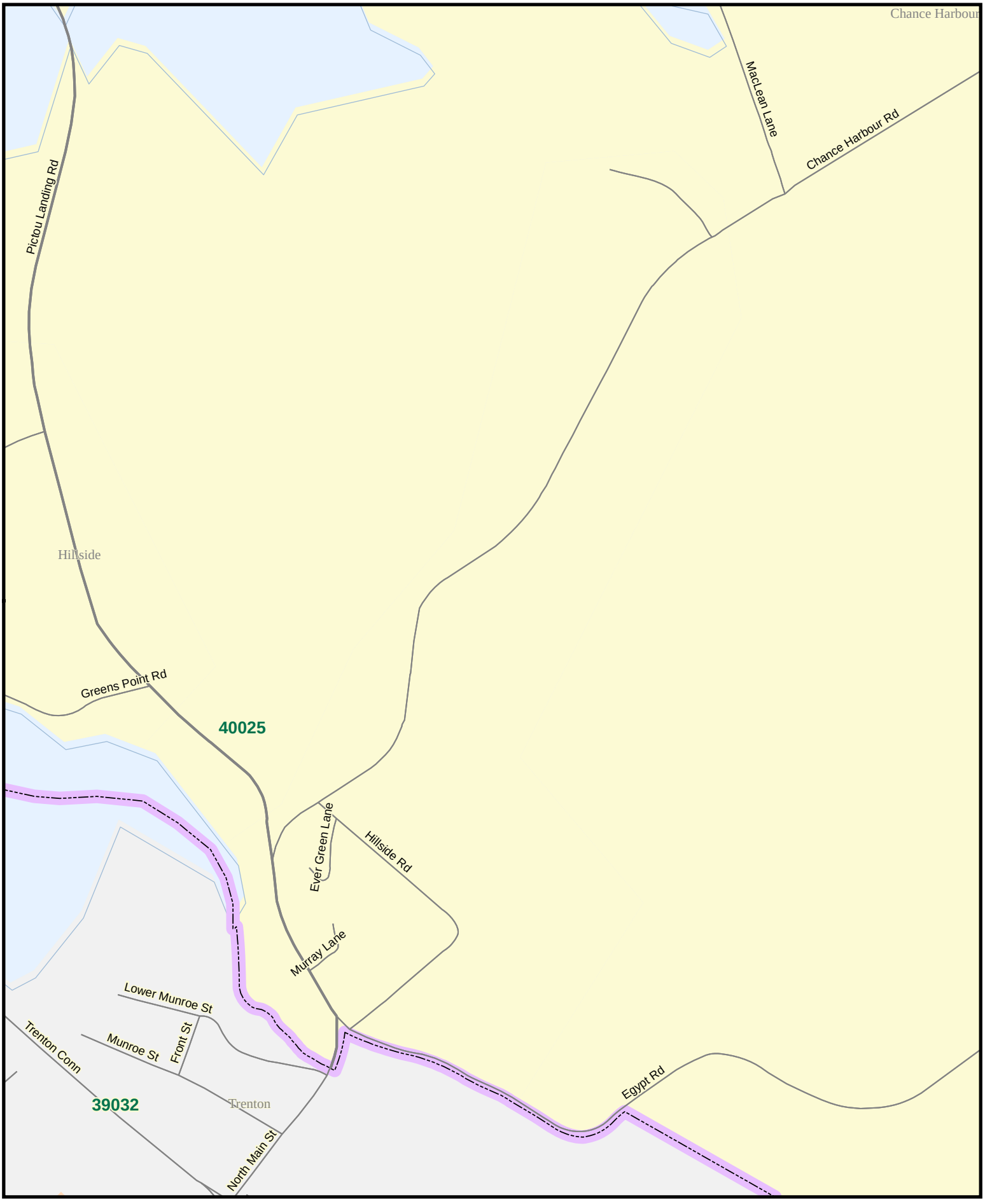

ELECTIONS NOVA SCOTIA

Polling Division 40025

Provincial Electoral Map Series 2012 - Map Guide Book

Electoral District of Pictou East

0 150 300 450 M

ELECTIONS NOVA SCOTIA

Polling Division 40026

Provincial Electoral Map Series 2012 - Map Guide Book

Electoral District of Pictou East

0 1,200 2,400 3,600 M

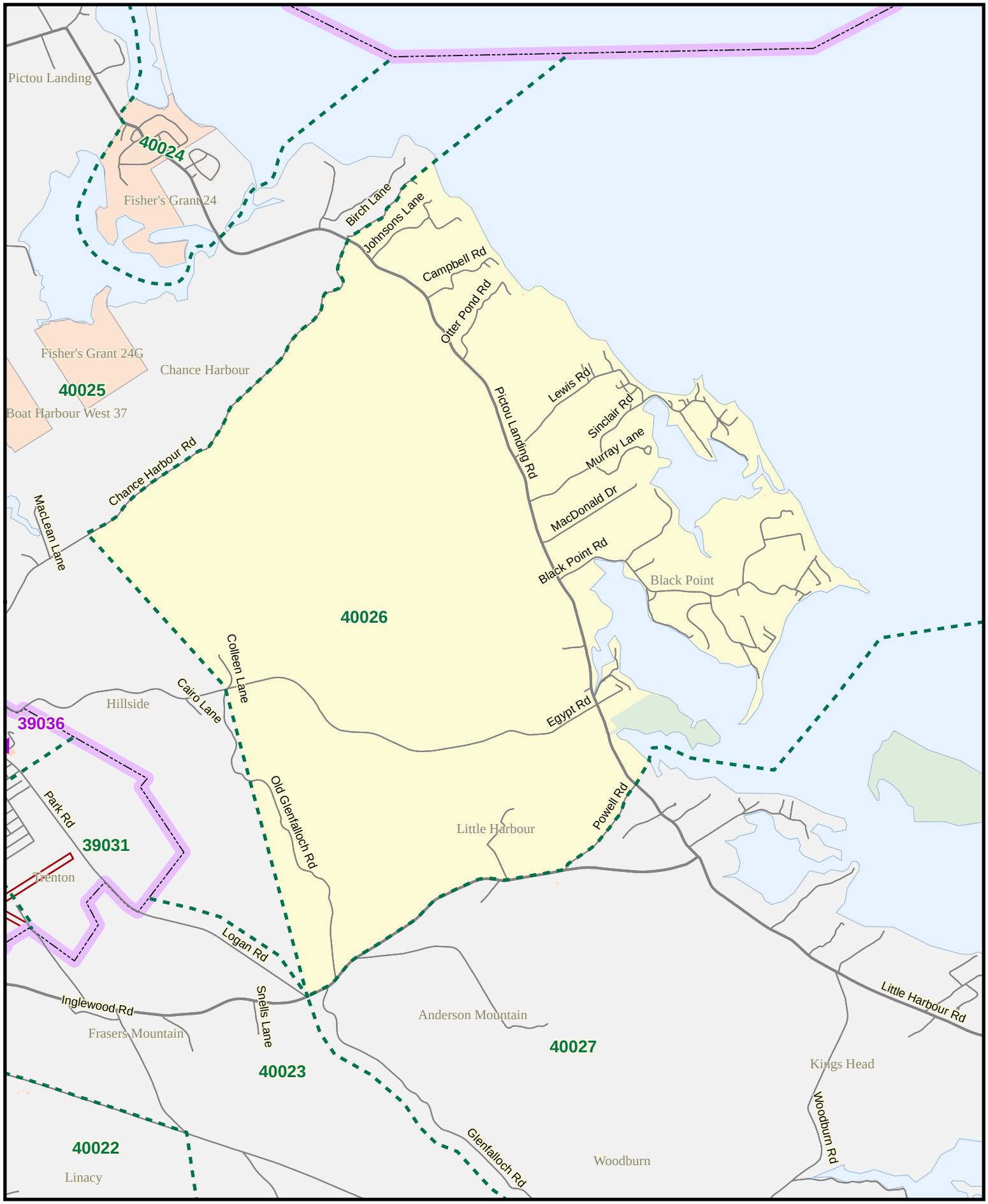

ELECTIONS NOVA SCOTIA

Polling Division 40026

Provincial Electoral Map Series 2012 - Map Guide Book

Electoral District of Pictou East

0 260 520 780 M

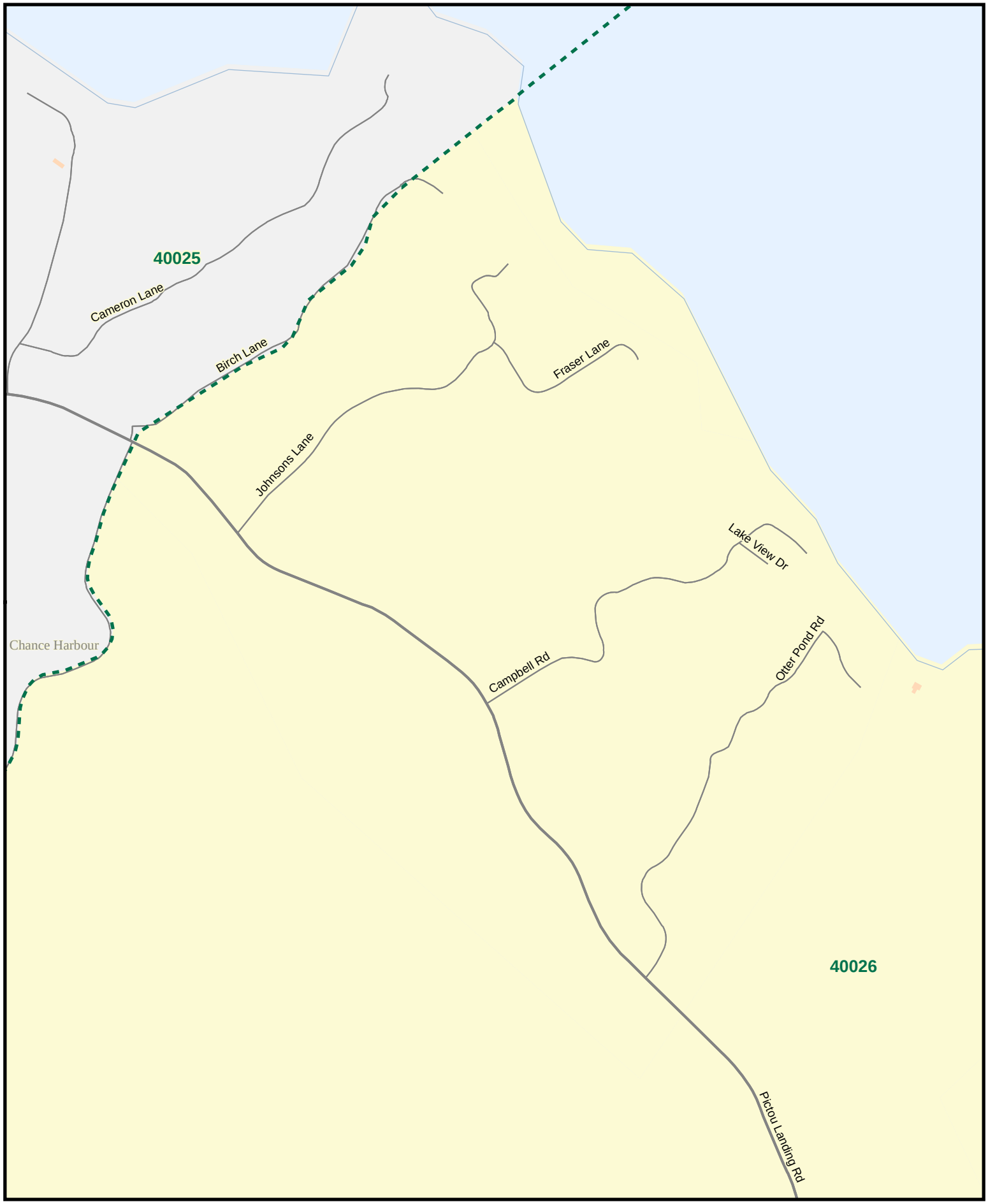

ELECTIONS NOVA SCOTIA

Polling Division 40026

Provincial Electoral Map Series 2012 - Map Guide Book

Electoral District of Pictou East

0 220 440 660 M

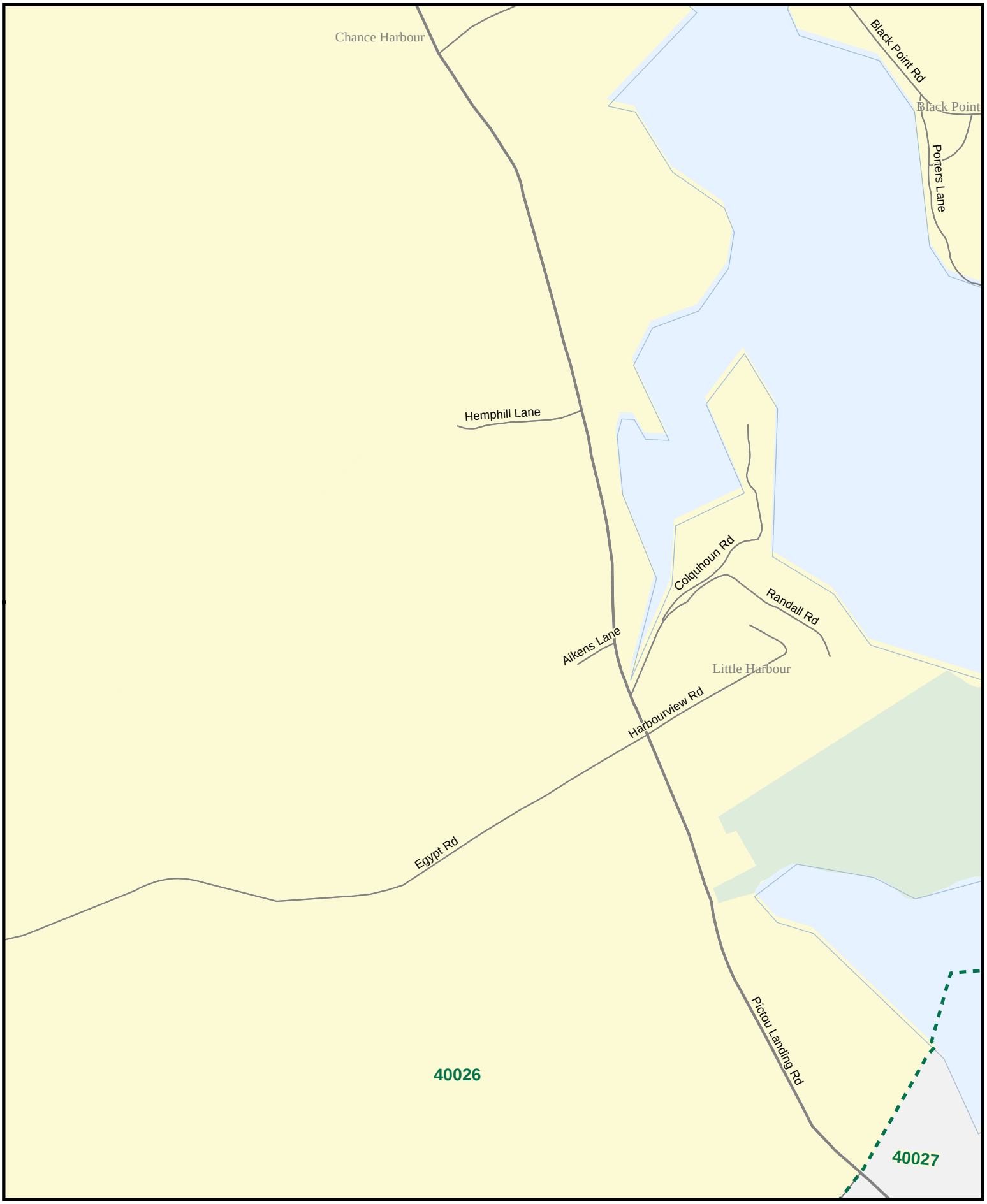

ELECTIONS NOVA SCOTIA

Polling Division 40026

Provincial Electoral Map Series 2012 - Map Guide Book

Electoral District of Pictou East

0 270 540 810 M

ELECTIONS NOVA SCOTIA

Polling Division 40026

Provincial Electoral Map Series 2012 - Map Guide Book

Electoral District of Pictou East

0 90 180 270 M

ELECTIONS NOVA SCOTIA

Polling Division 40026

Provincial Electoral Map Series 2012 - Map Guide Book

Electoral District of Pictou East

0 325 650 975 M

ELECTIONS NOVA SCOTIA

Polling Division 40026

Provincial Electoral Map Series 2012 - Map Guide Book

Electoral District of Pictou East

0 225 450 675 M

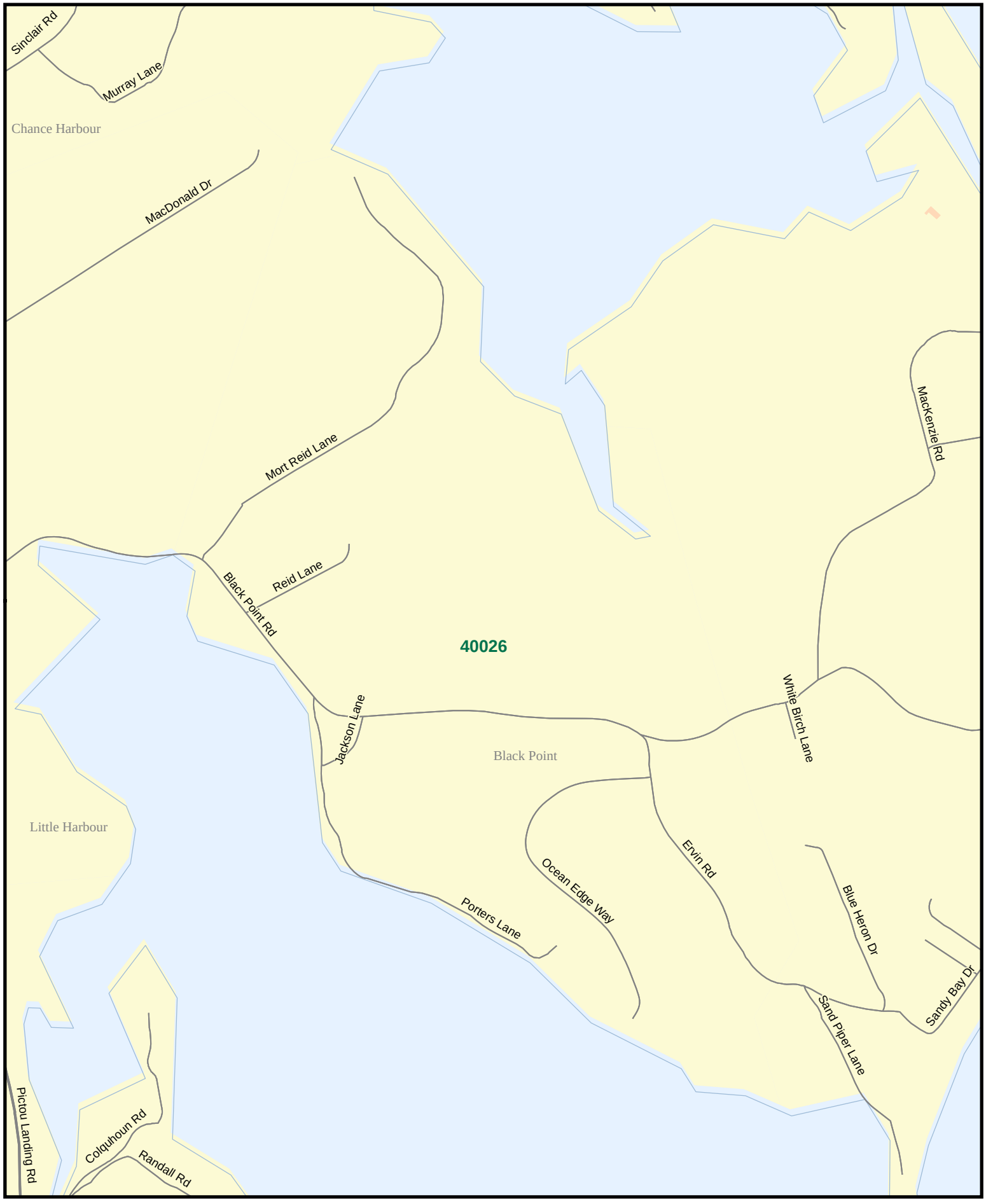

ELECTIONS NOVA SCOTIA

Polling Division 40027

Provincial Electoral Map Series 2012 - Map Guide Book
Electoral District of Pictou East

0 1,400 2,800 4,200 M

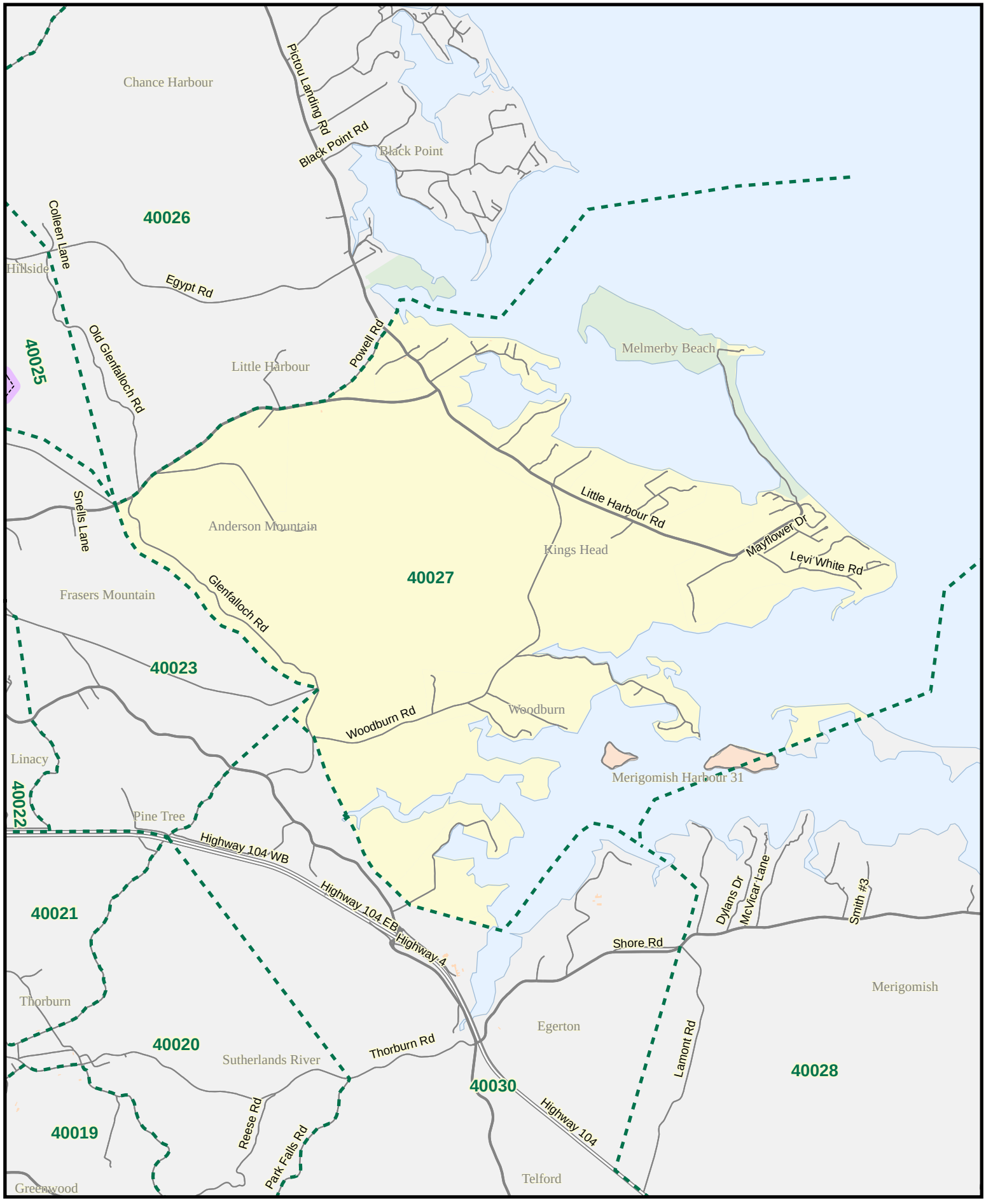

ELECTIONS NOVA SCOTIA

Polling Division 40027

Provincial Electoral Map Series 2012 - Map Guide Book

Electoral District of Pictou East

0 300 600 900 M

ELECTIONS NOVA SCOTIA

Polling Division 40027

Provincial Electoral Map Series 2012 - Map Guide Book

Electoral District of Pictou East

0 225 450 675 M

ELECTIONS NOVA SCOTIA

Polling Division 40027

Provincial Electoral Map Series 2012 - Map Guide Book

Electoral District of Pictou East

0 400 800 1,200 M

ELECTIONS NOVA SCOTIA

Polling Division 40027

Provincial Electoral Map Series 2012 - Map Guide Book

Electoral District of Pictou East

0 150 300 450 M

ELECTIONS NOVA SCOTIA

Polling Division 40027

Provincial Electoral Map Series 2012 - Map Guide Book

Electoral District of Pictou East

0 500 1,000 1,500 M

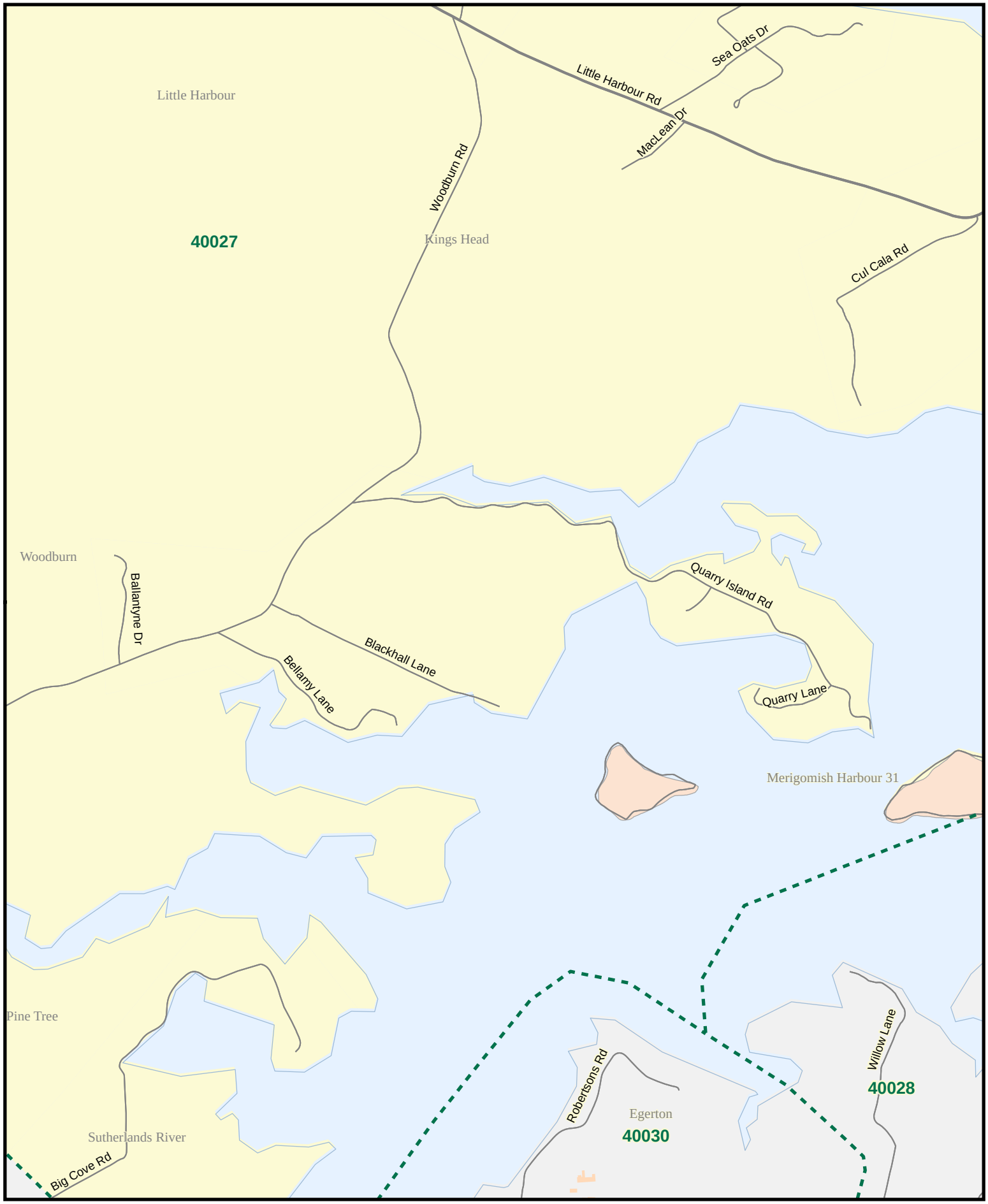

ELECTIONS NOVA SCOTIA

Polling Division 40027

Provincial Electoral Map Series 2012 - Map Guide Book

Electoral District of Pictou East

0 225 450 675 M

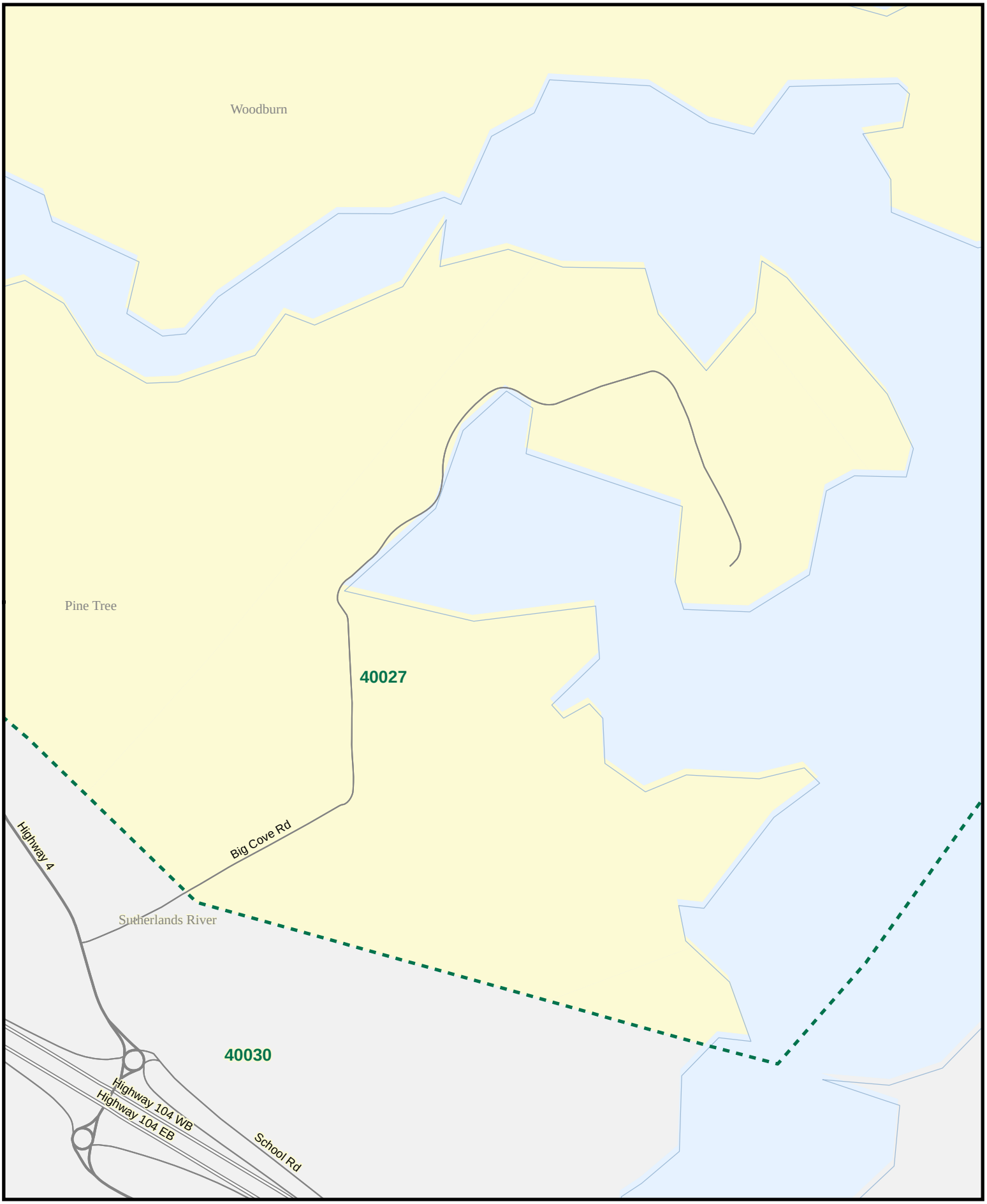

ELECTIONS NOVA SCOTIA

Polling Division 40027

Provincial Electoral Map Series 2012 - Map Guide Book

Electoral District of Pictou East

0 250 500 750 M

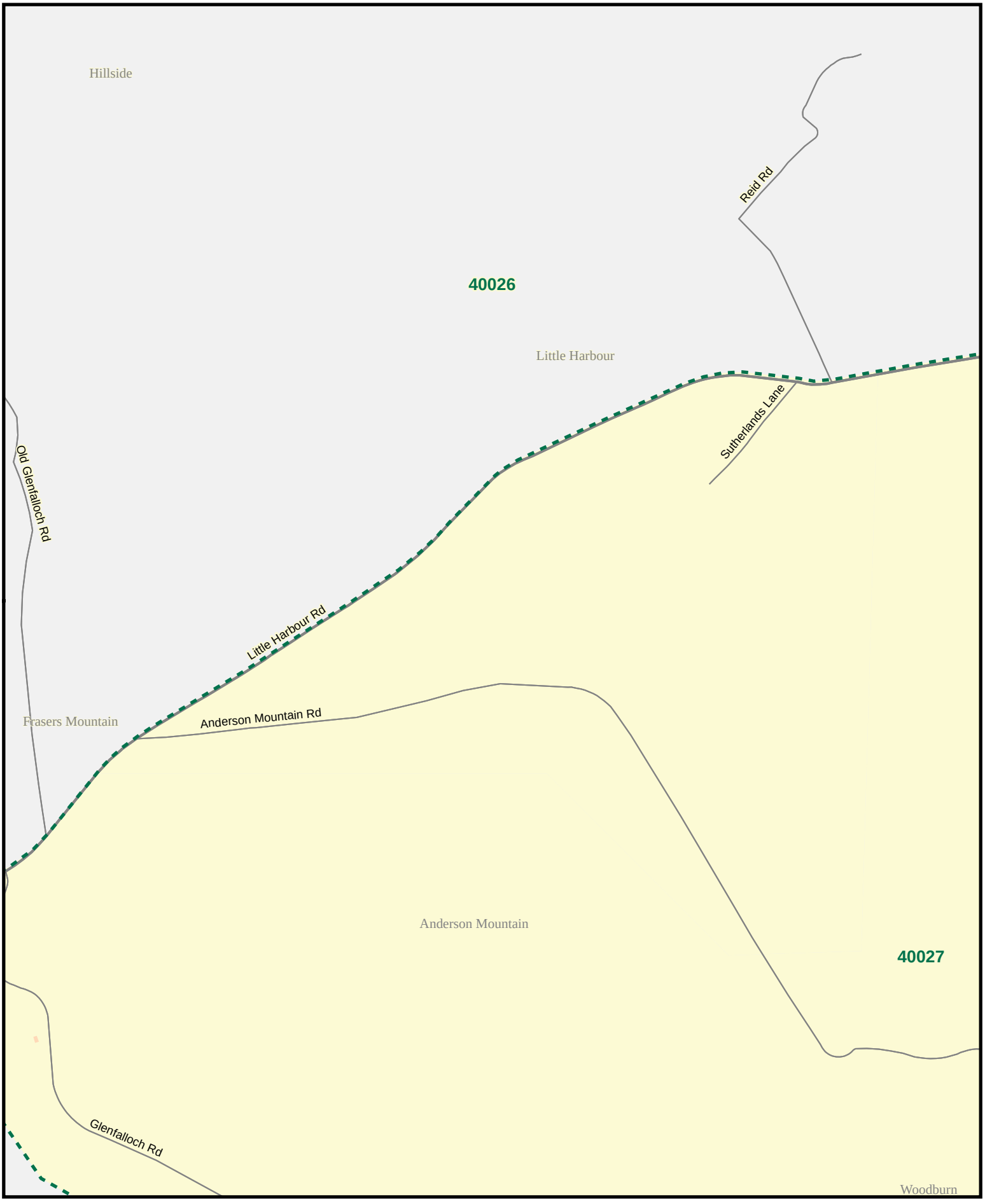

ELECTIONS NOVA SCOTIA

Polling Division 40028

Provincial Electoral Map Series 2012 - Map Guide Book

Electoral District of Pictou East

0 2,750 5,500 8,250 M

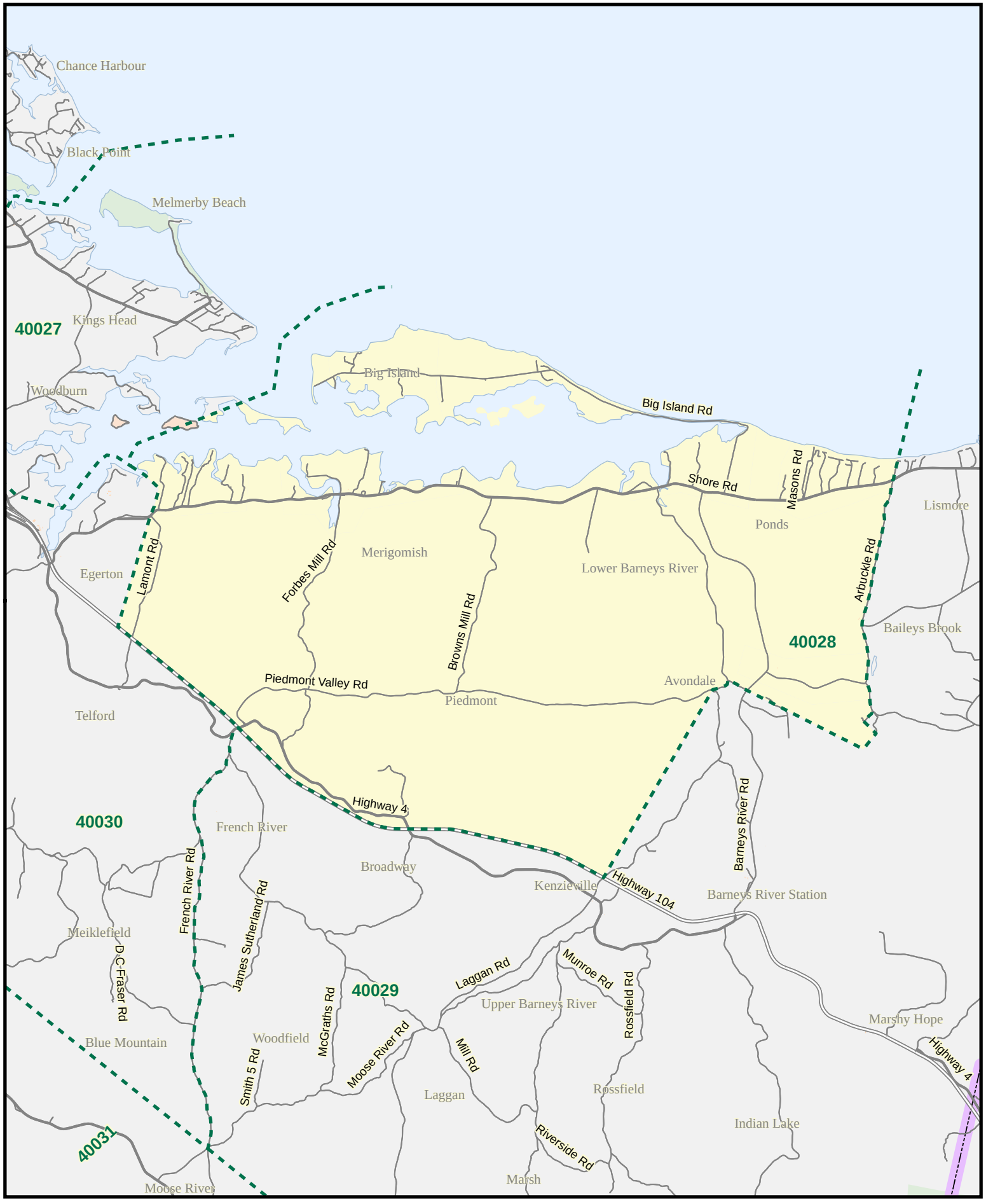

ELECTIONS NOVA SCOTIA

Polling Division 40028

Provincial Electoral Map Series 2012 - Map Guide Book

Electoral District of Pictou East

0 440 880 1,320 M

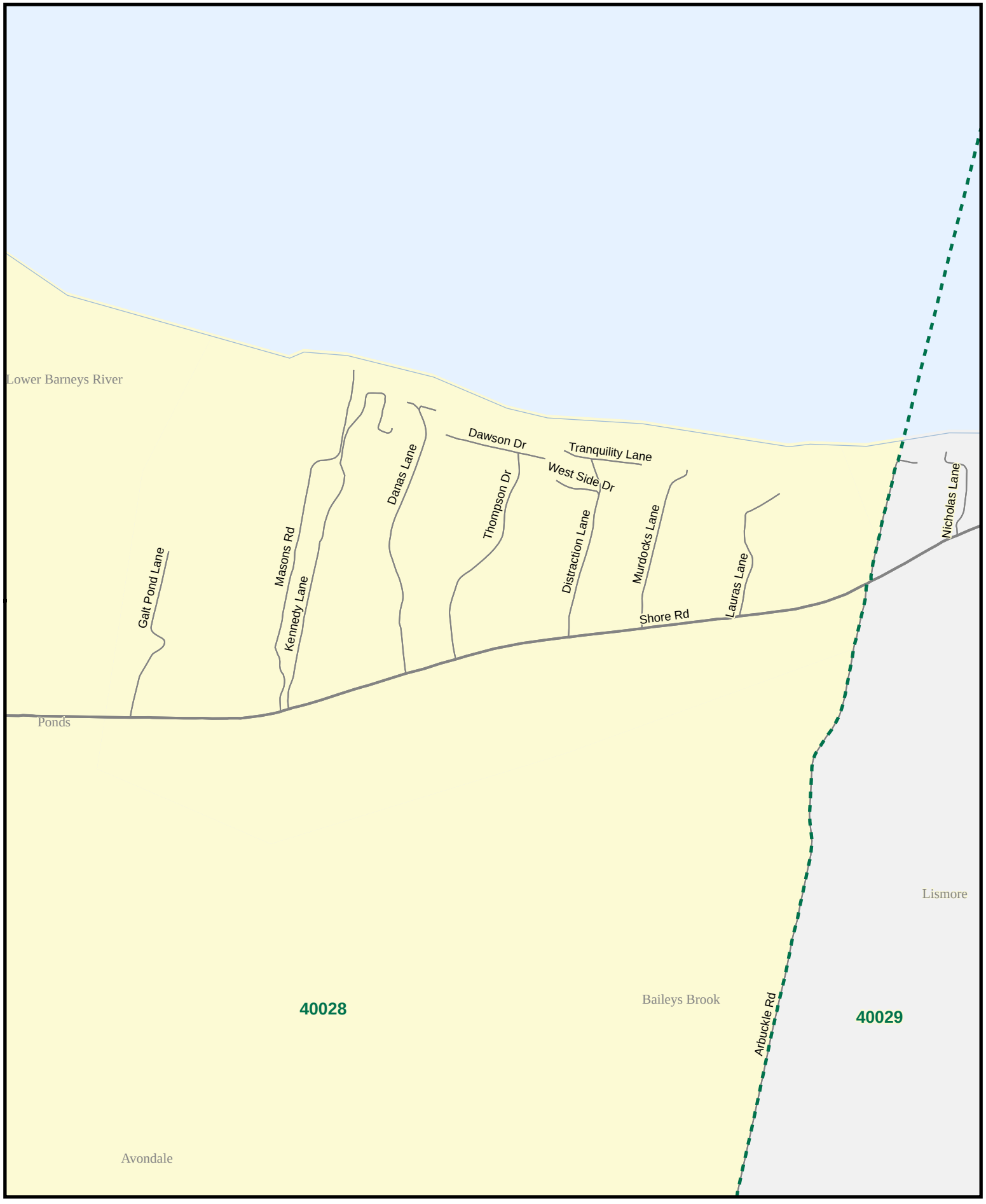

ELECTIONS NOVA SCOTIA

Polling Division 40028

Provincial Electoral Map Series 2012 - Map Guide Book
Electoral District of Pictou East

0 470 940 1,410 M

ELECTIONS NOVA SCOTIA

Polling Division 40028

Provincial Electoral Map Series 2012 - Map Guide Book

Electoral District of Pictou East

0 420 840 1,260 M

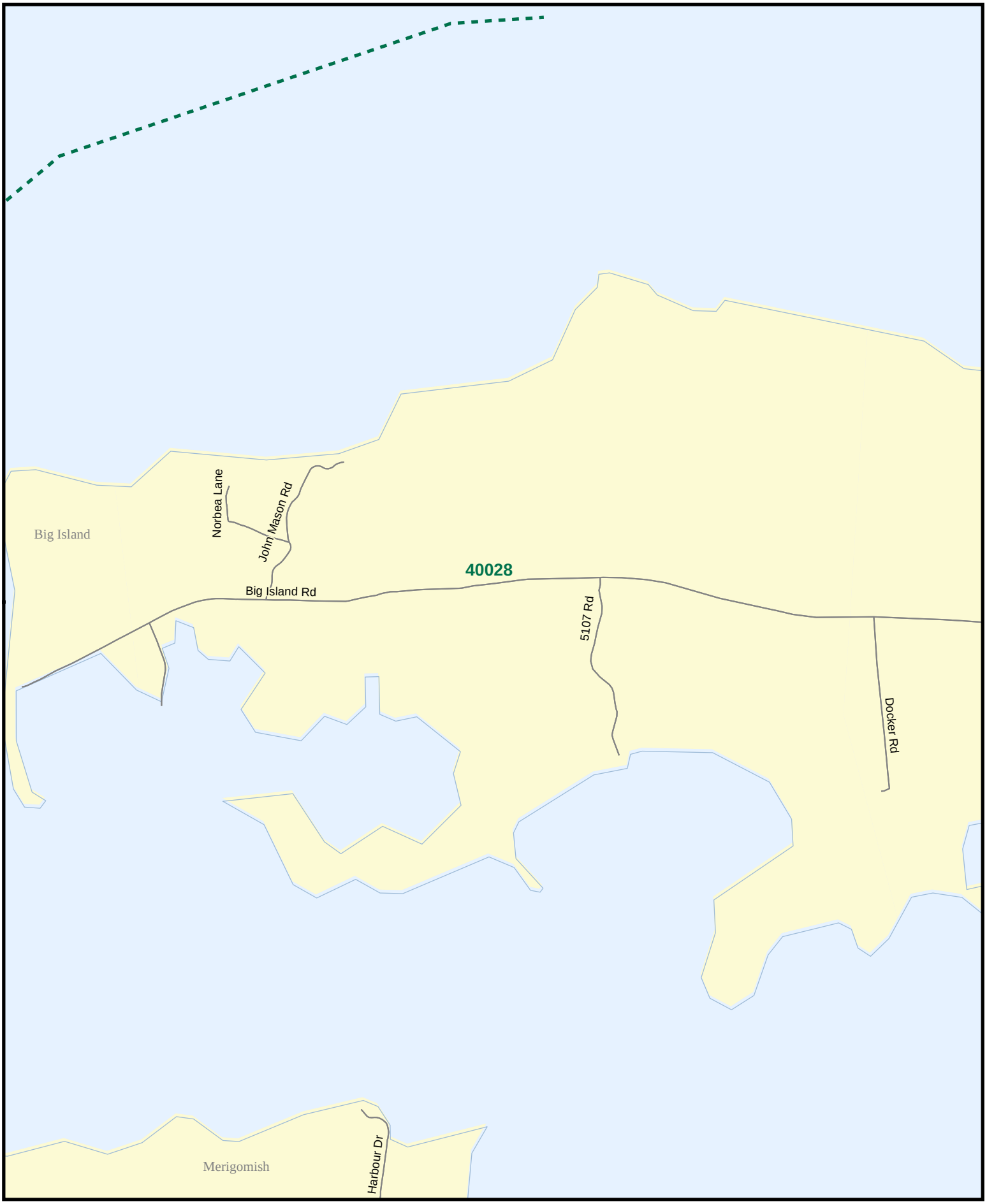

ELECTIONS NOVA SCOTIA

Polling Division 40028

Provincial Electoral Map Series 2012 - Map Guide Book

Electoral District of Pictou East

0 400 800 1,200 M

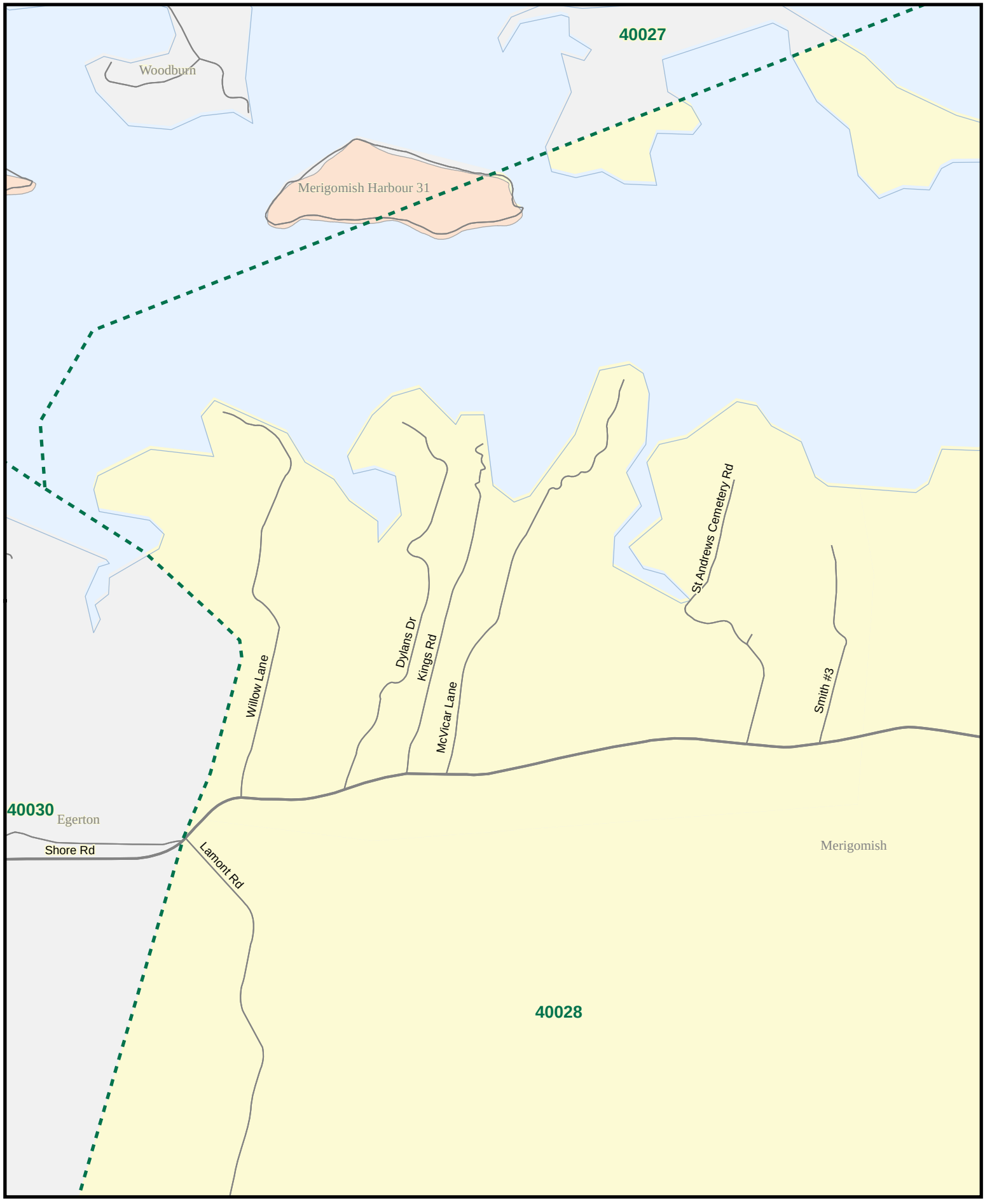

ELECTIONS NOVA SCOTIA

Polling Division 40028

Provincial Electoral Map Series 2012 - Map Guide Book

Electoral District of Pictou East

0 690 1,380 2,070 M

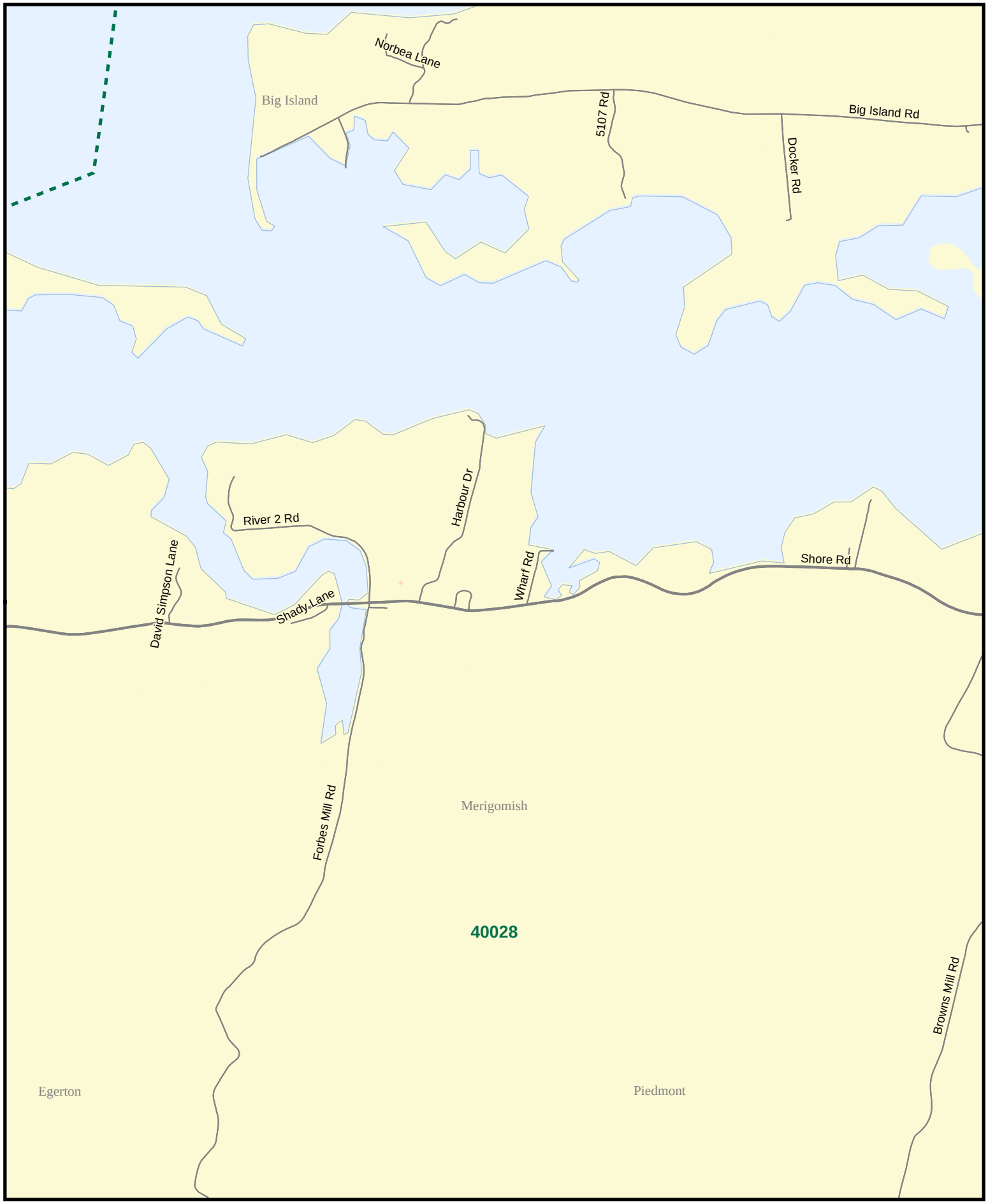

ELECTIONS NOVA SCOTIA

Polling Division 40028

Provincial Electoral Map Series 2012 - Map Guide Book

Electoral District of Pictou East

0 480 960 1,440 M

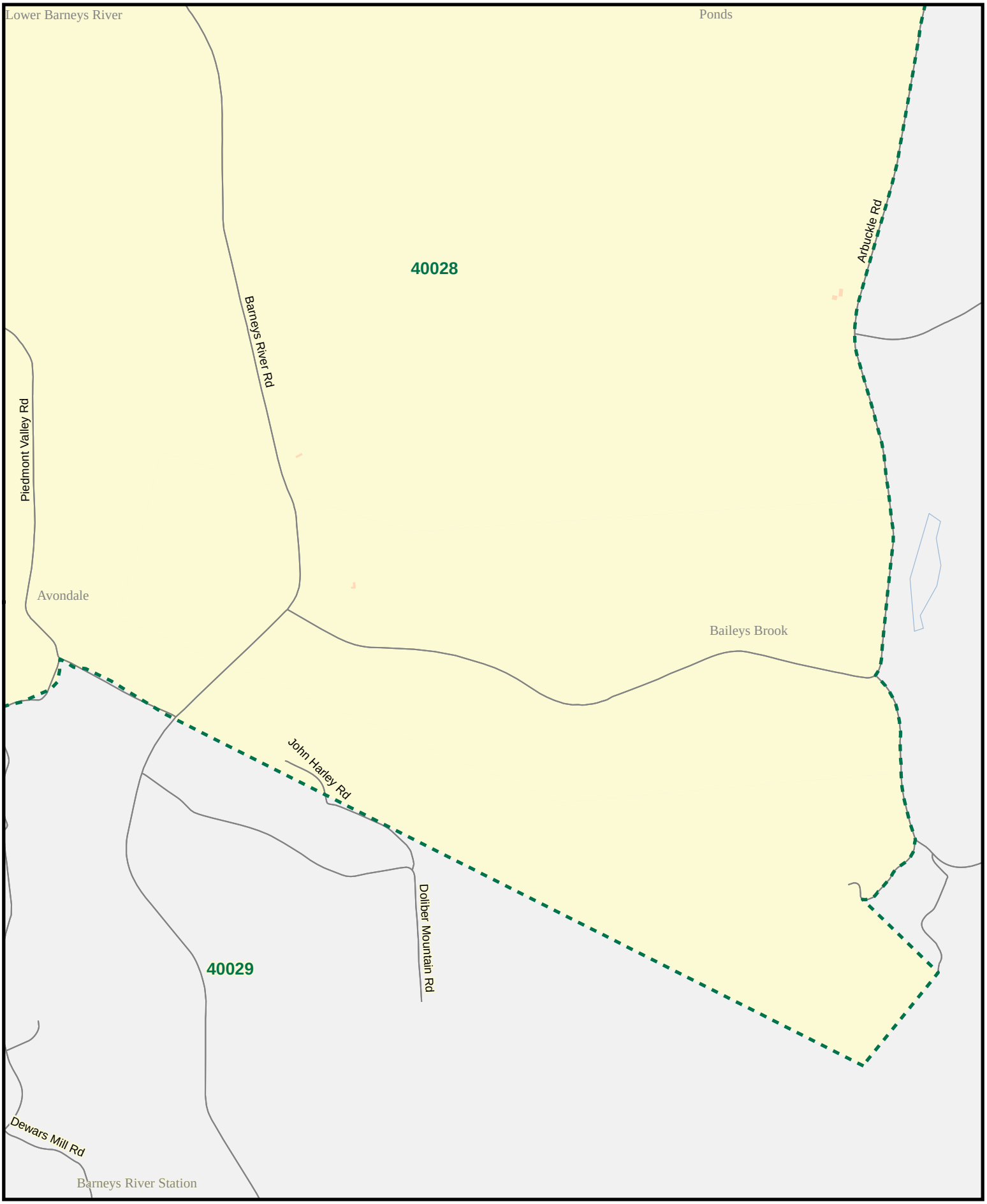

ELECTIONS NOVA SCOTIA

Polling Division 40028

Provincial Electoral Map Series 2012 - Map Guide Book
Electoral District of Pictou East

0 460 920 1,380 M

ELECTIONS NOVA SCOTIA

Polling Division 40029

Provincial Electoral Map Series 2012 - Map Guide Book

Electoral District of Pictou East

0 3,400 6,800 10,200 M

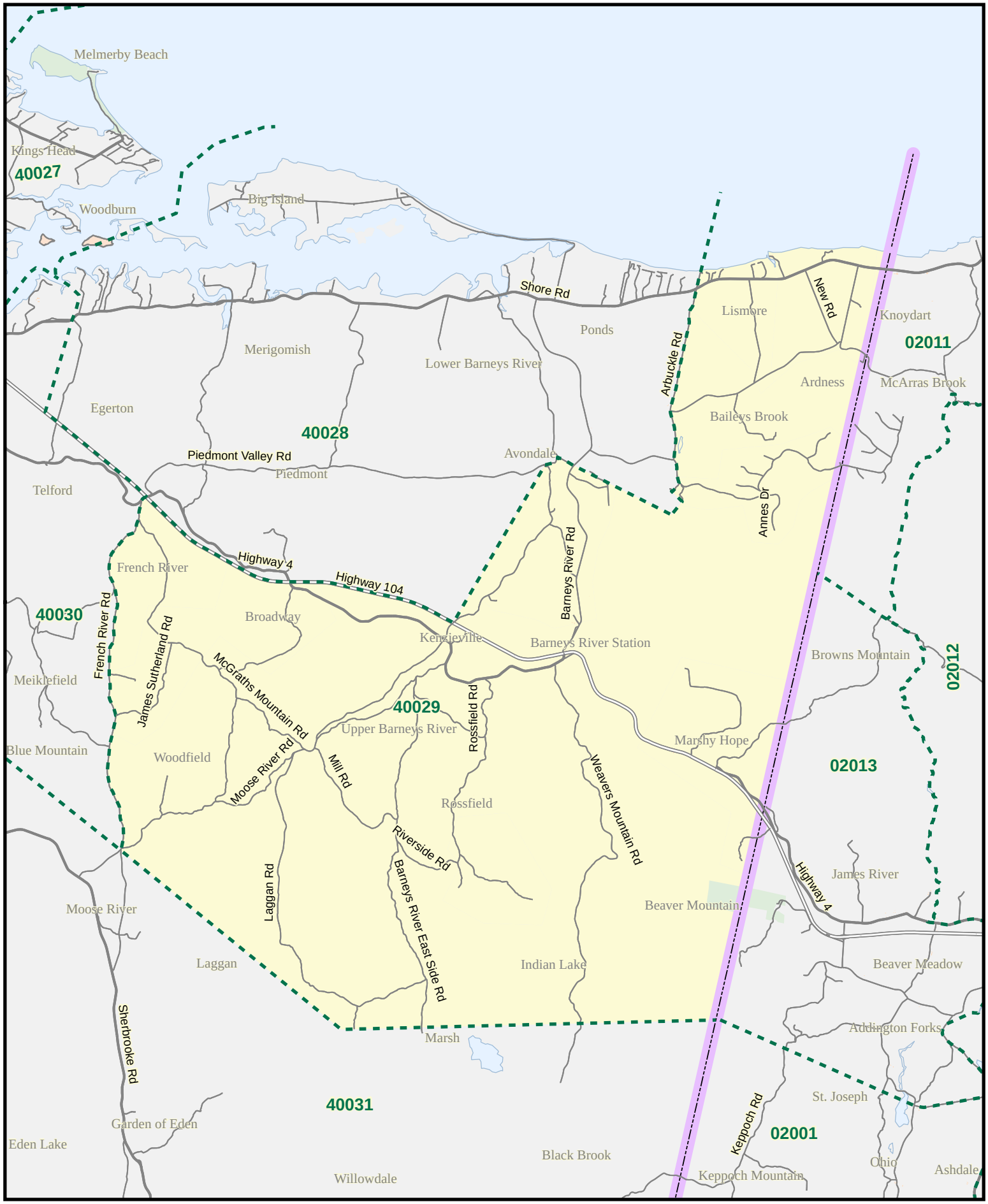

ELECTIONS NOVA SCOTIA

Polling Division 40029

Provincial Electoral Map Series 2012 - Map Guide Book

Electoral District of Pictou East

0 490 980 1,470 M

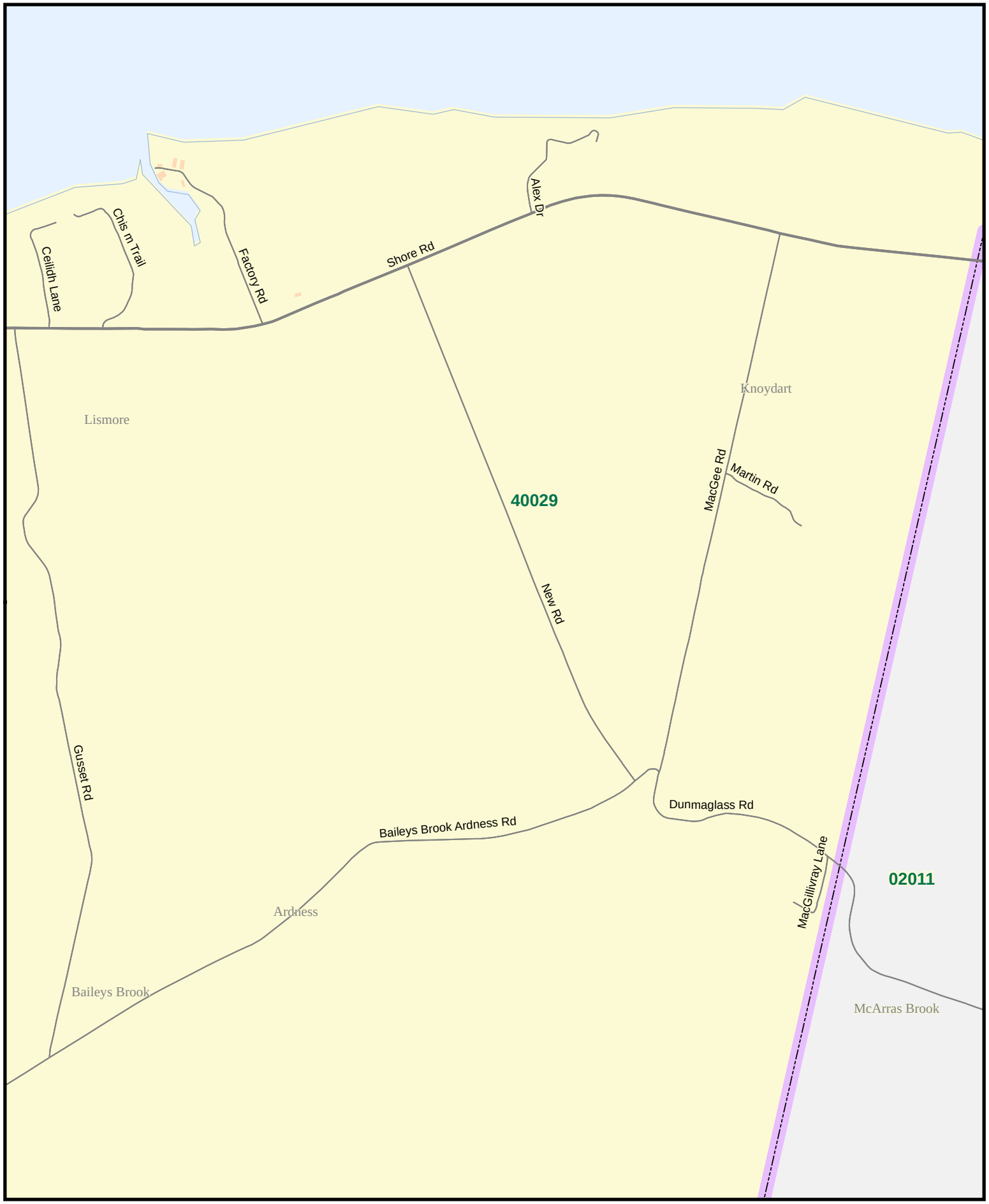

ELECTIONS NOVA SCOTIA

Polling Division 40029

Provincial Electoral Map Series 2012 - Map Guide Book

Electoral District of Pictou East

0 760 1,520 2,280 M

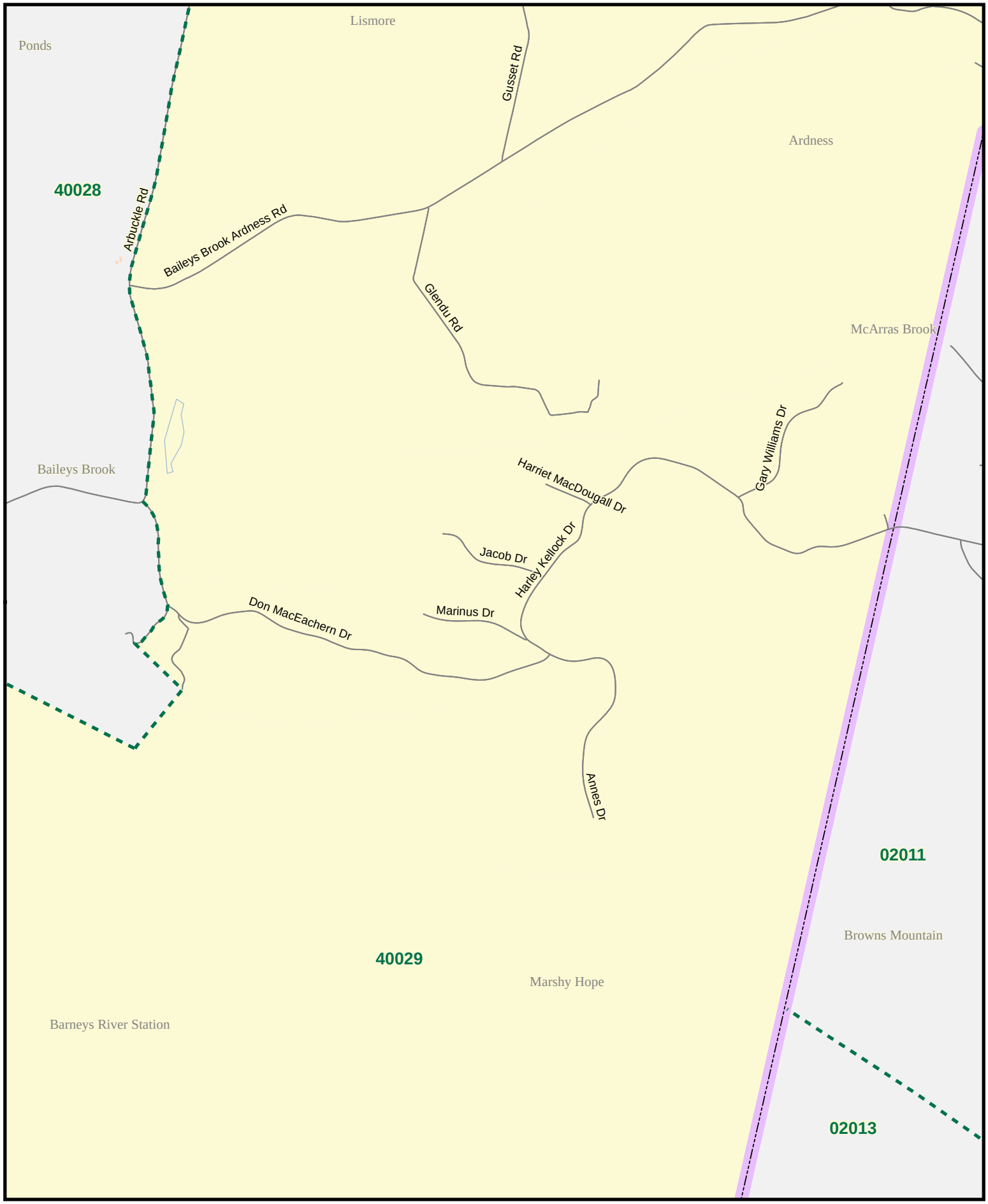

ELECTIONS NOVA SCOTIA

Polling Division 40029

Provincial Electoral Map Series 2012 - Map Guide Book

Electoral District of Pictou East

0 625 1,250 1,875 M

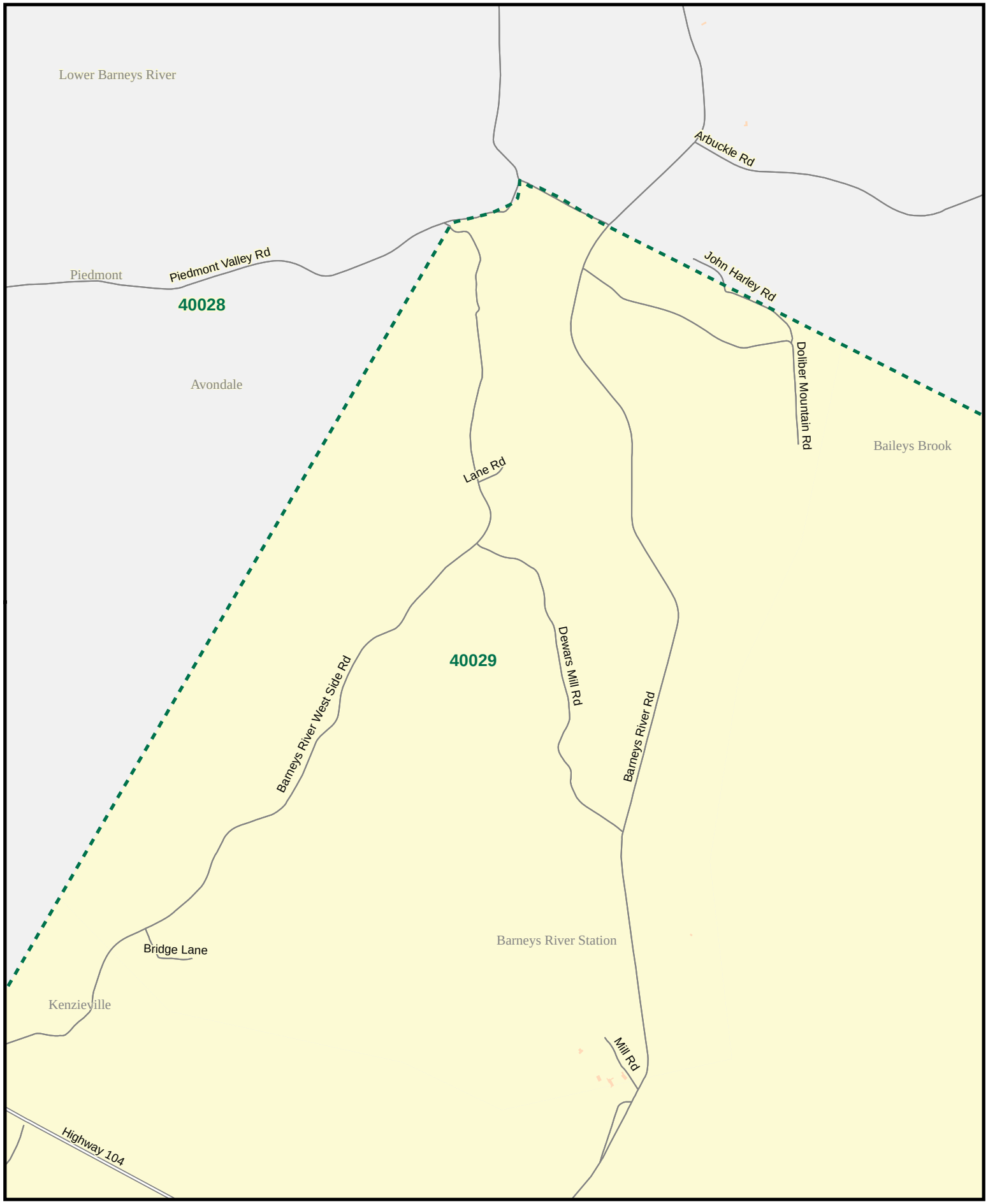

ELECTIONS NOVA SCOTIA

Polling Division 40029

Provincial Electoral Map Series 2012 - Map Guide Book
Electoral District of Pictou East

0 775 1,550 2,325 M

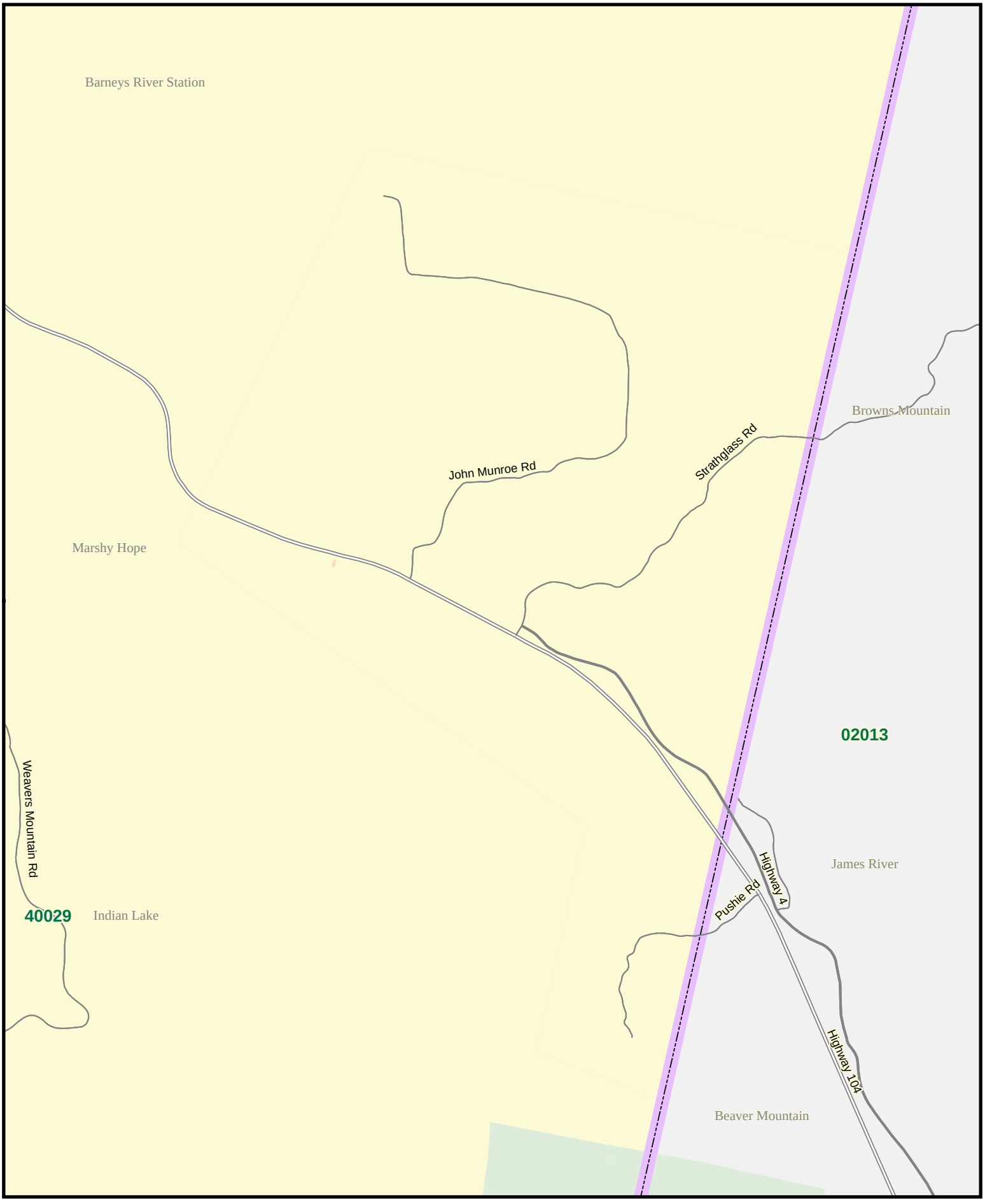

ELECTIONS NOVA SCOTIA

Polling Division 40029

Provincial Electoral Map Series 2012 - Map Guide Book
Electoral District of Pictou East

0 620 1,240 1,860 M

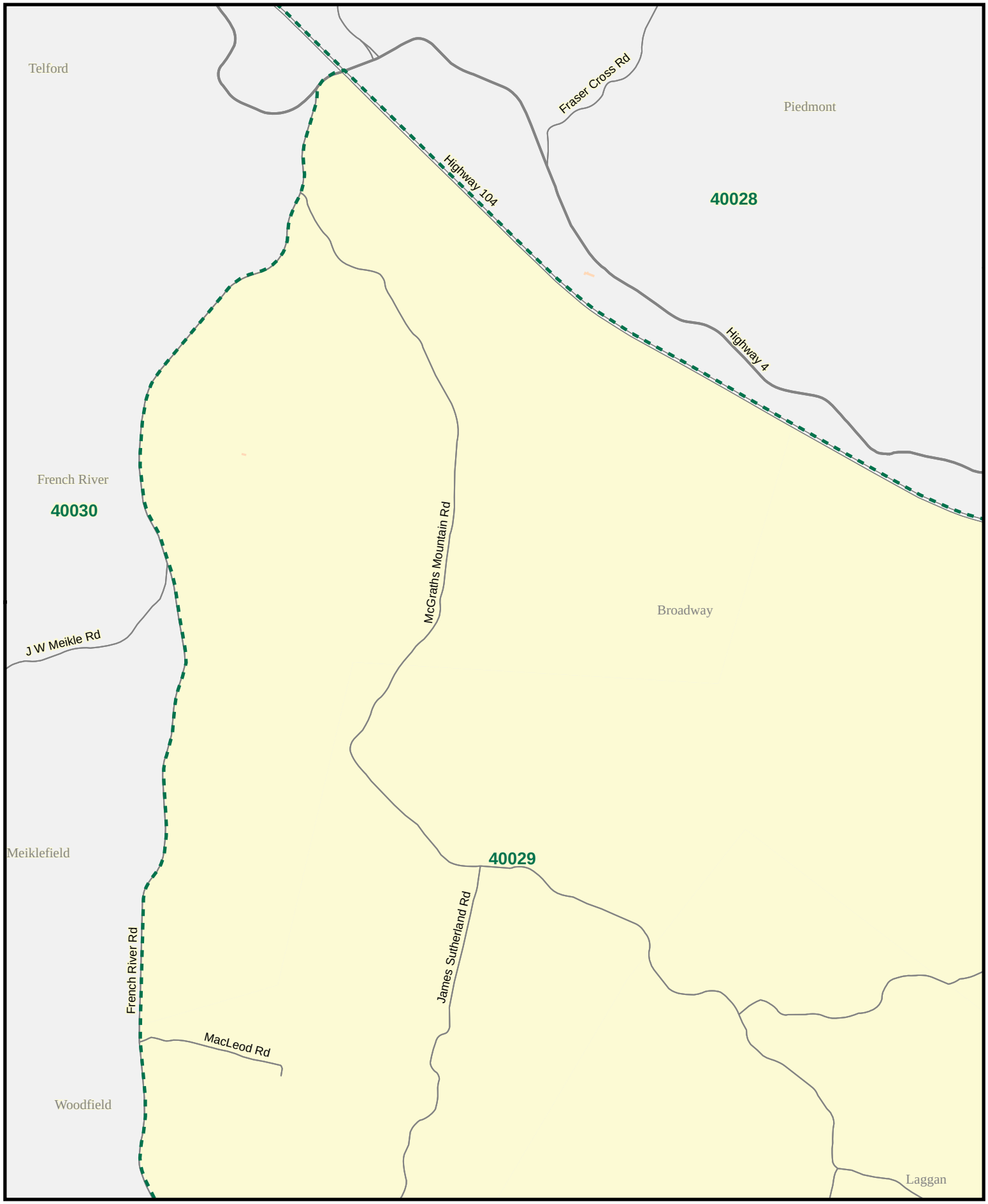

ELECTIONS NOVA SCOTIA

Polling Division 40029

Provincial Electoral Map Series 2012 - Map Guide Book

Electoral District of Pictou East

0 980 1,960 2,940 M

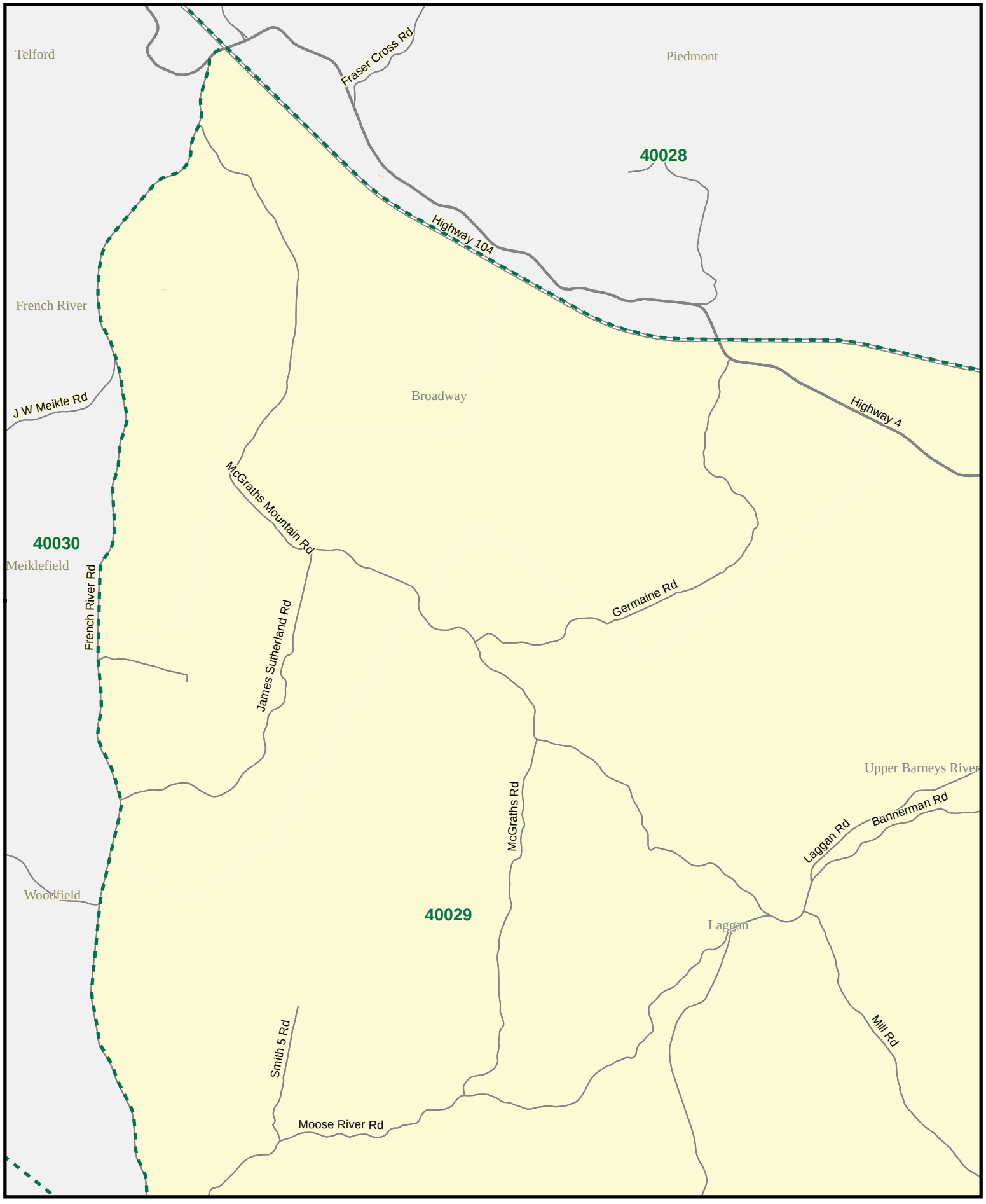

ELECTIONS NOVA SCOTIA

Polling Division 40029

Provincial Electoral Map Series 2012 - Map Guide Book

Electoral District of Pictou East

0 475 950 1,425 M

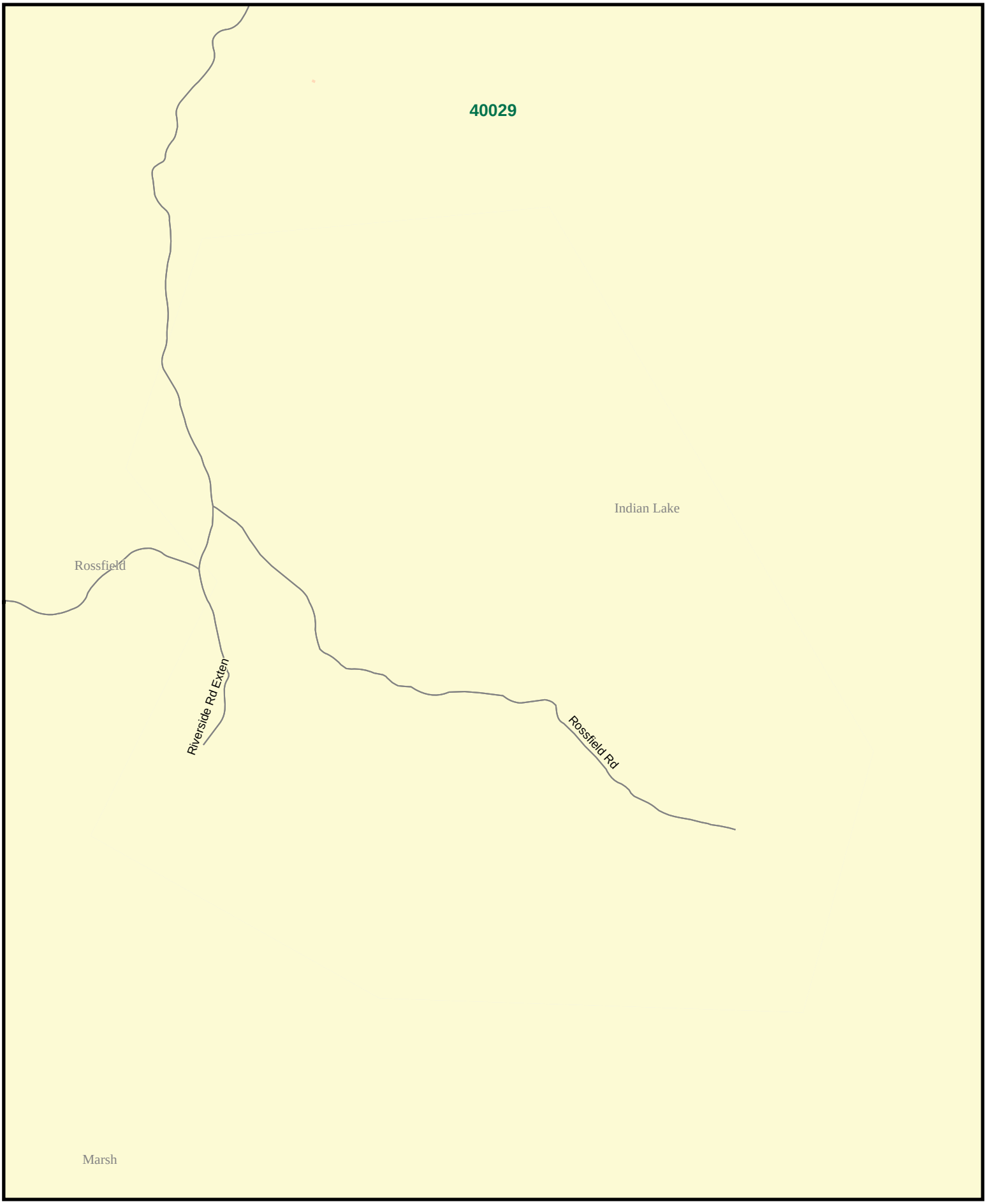

ELECTIONS NOVA SCOTIA

Polling Division 40029

Provincial Electoral Map Series 2012 - Map Guide Book

Electoral District of Pictou East

0 490 980 1,470 M

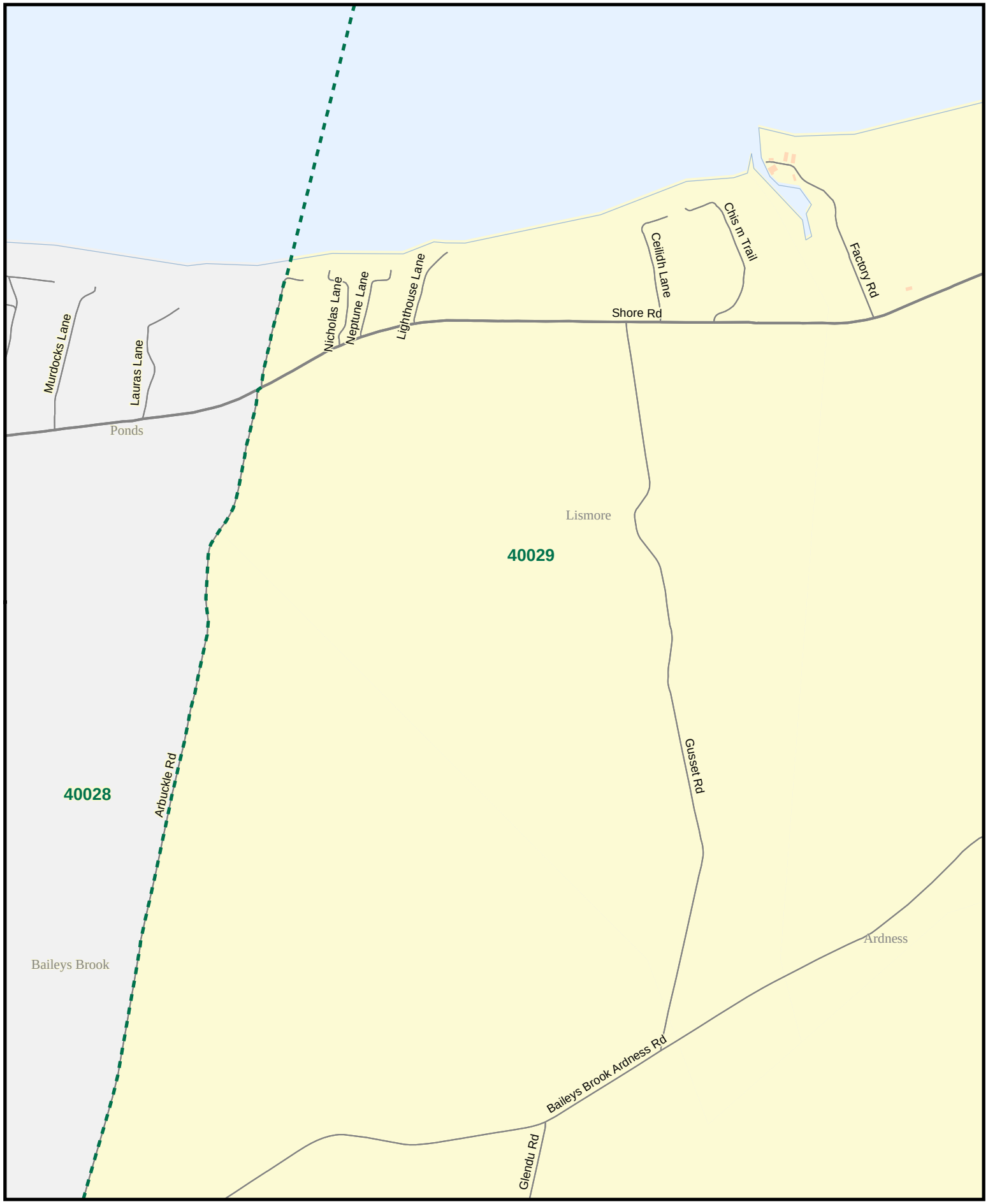

ELECTIONS NOVA SCOTIA

Polling Division 40030

Provincial Electoral Map Series 2012 - Map Guide Book

Electoral District of Pictou East

0 2,250 4,500 6,750 M

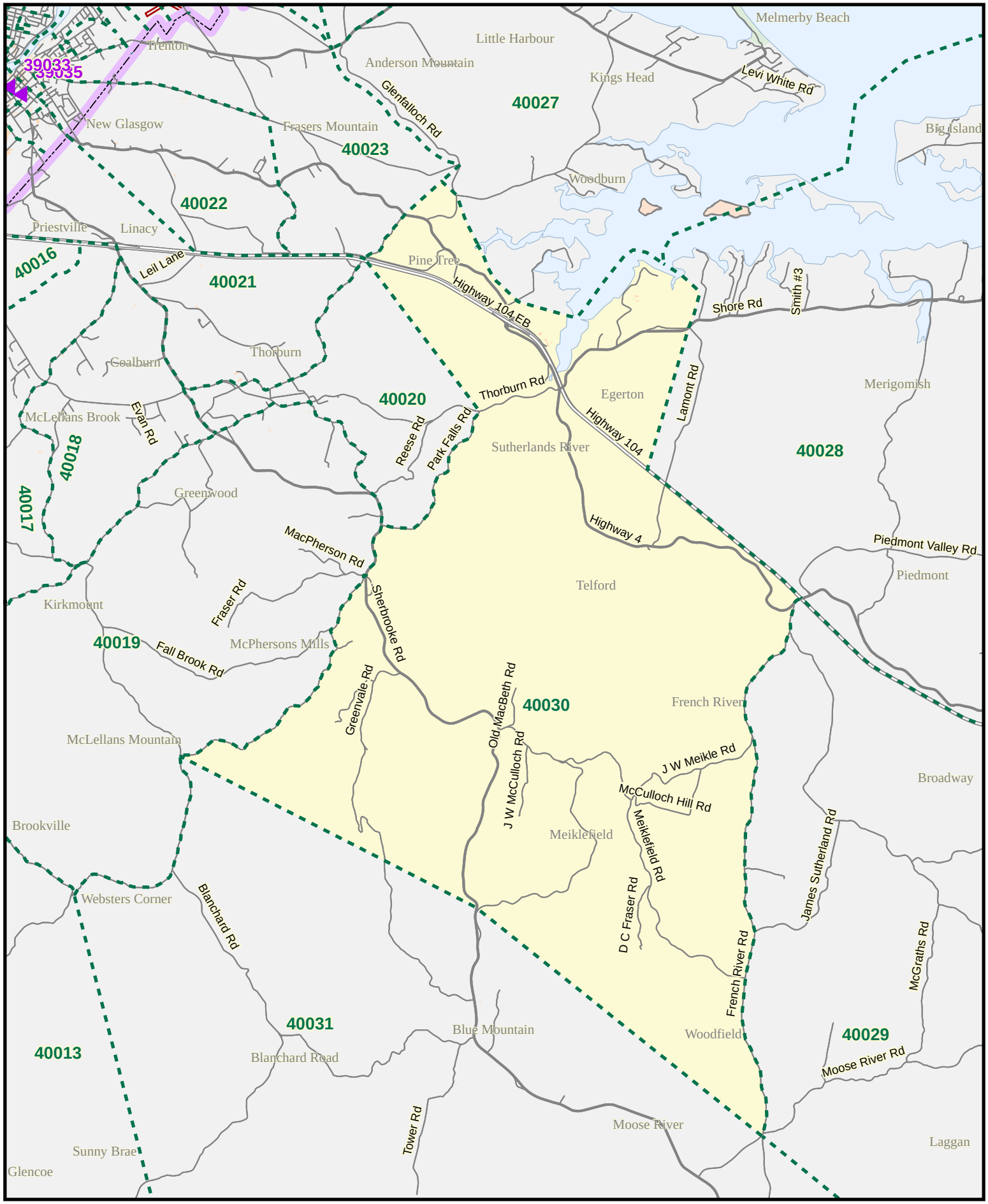

ELECTIONS NOVA SCOTIA

Polling Division 40030

Provincial Electoral Map Series 2012 - Map Guide Book

Electoral District of Pictou East

0 475 950 1,425 M

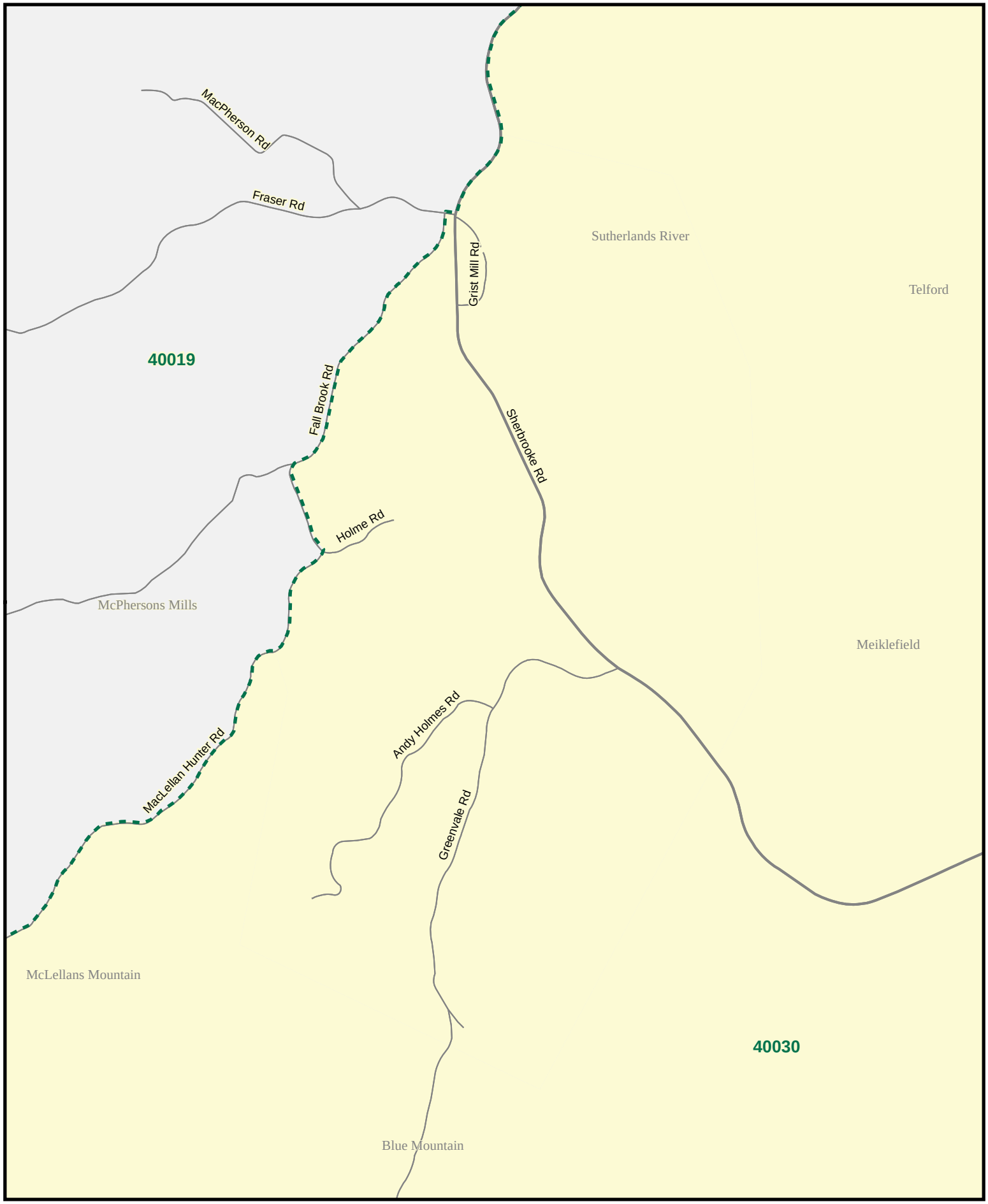

ELECTIONS NOVA SCOTIA

Polling Division 40030

Provincial Electoral Map Series 2012 - Map Guide Book

Electoral District of Pictou East

0 500 1,000 1,500 M

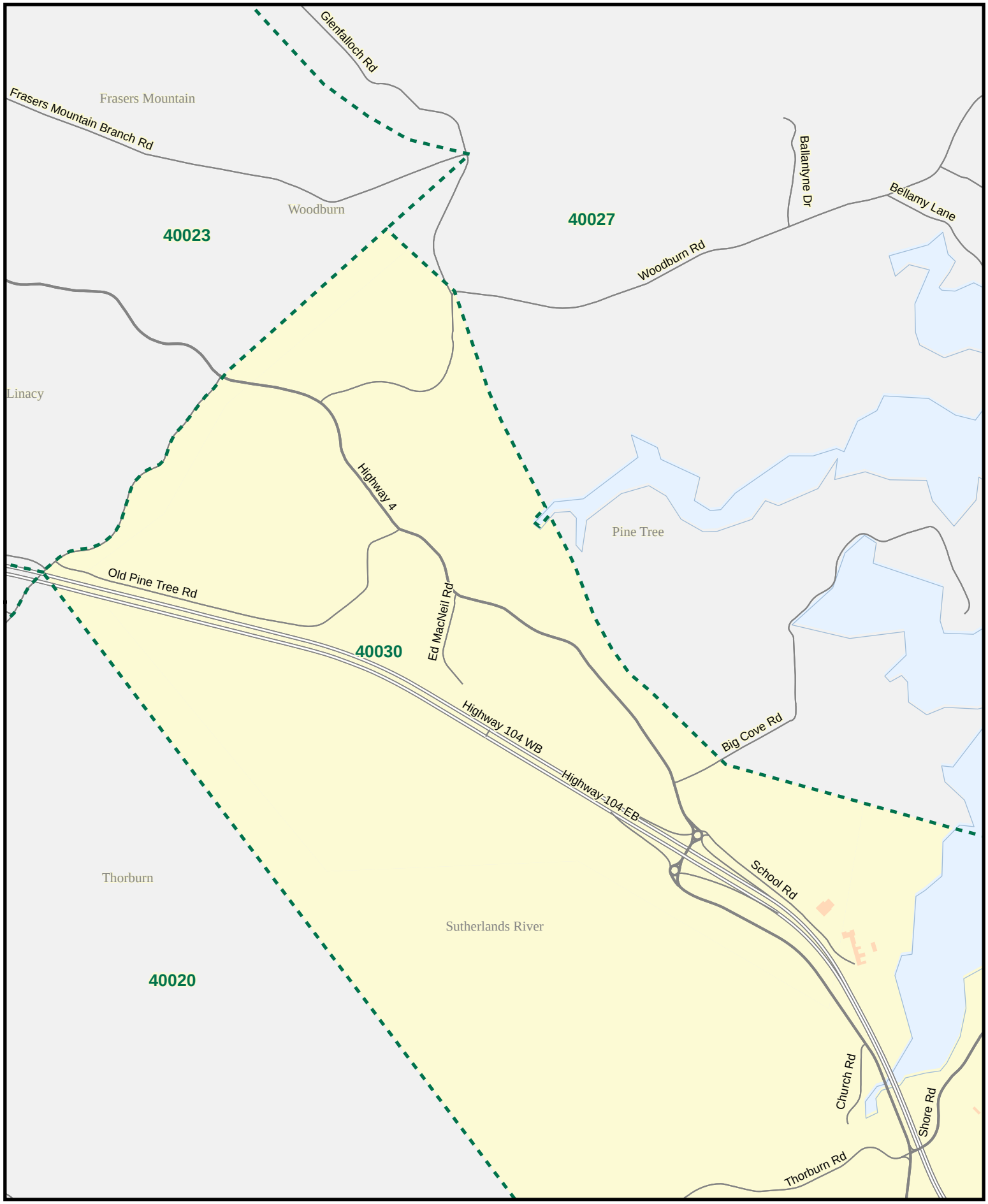

ELECTIONS NOVA SCOTIA

Polling Division 40030

Provincial Electoral Map Series 2012 - Map Guide Book

Electoral District of Pictou East

0 340 680 1,020 M

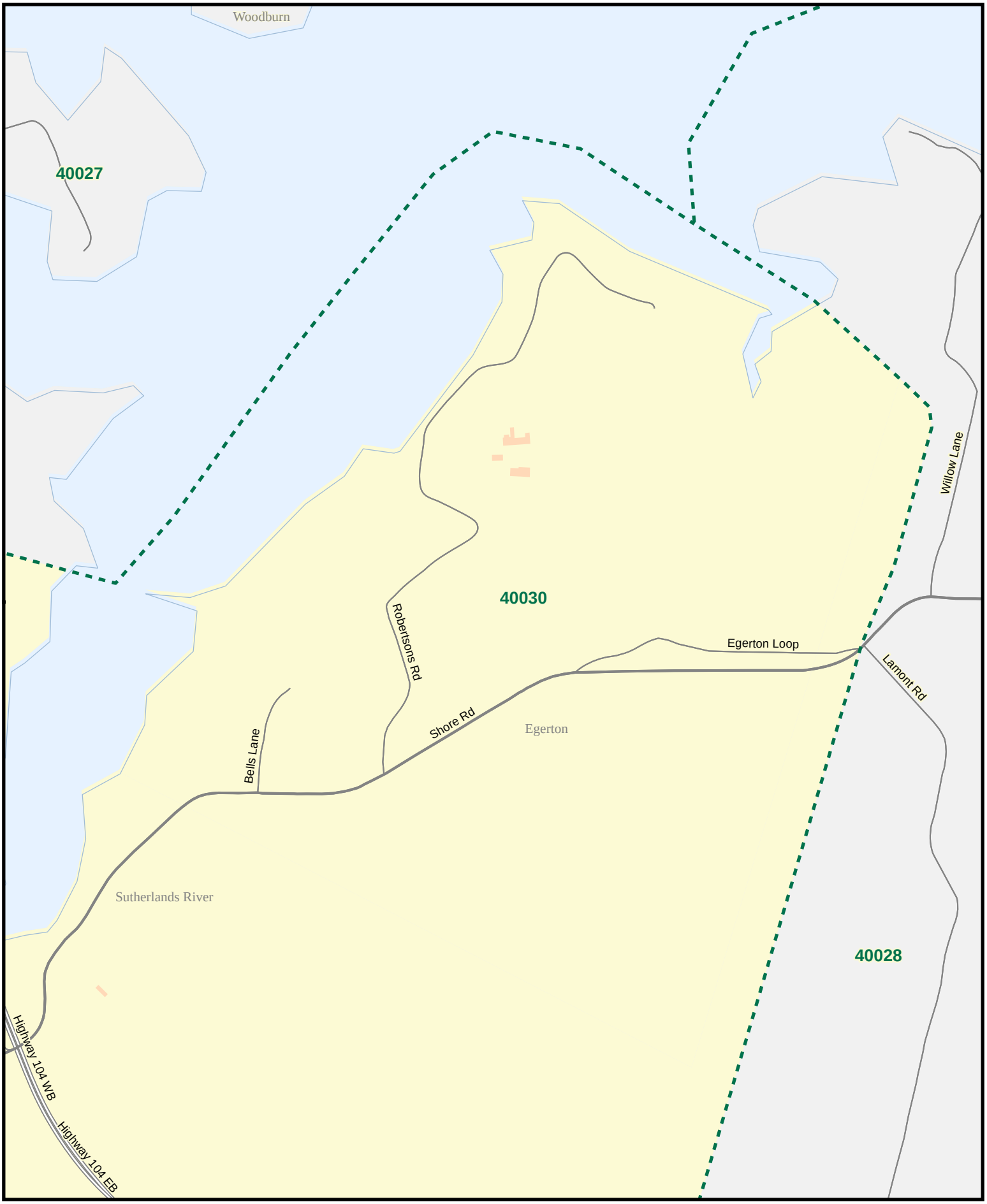

ELECTIONS NOVA SCOTIA

Polling Division 40031

Provincial Electoral Map Series 2012 - Map Guide Book

Electoral District of Pictou East

0 4,500 9,000 13,500 M

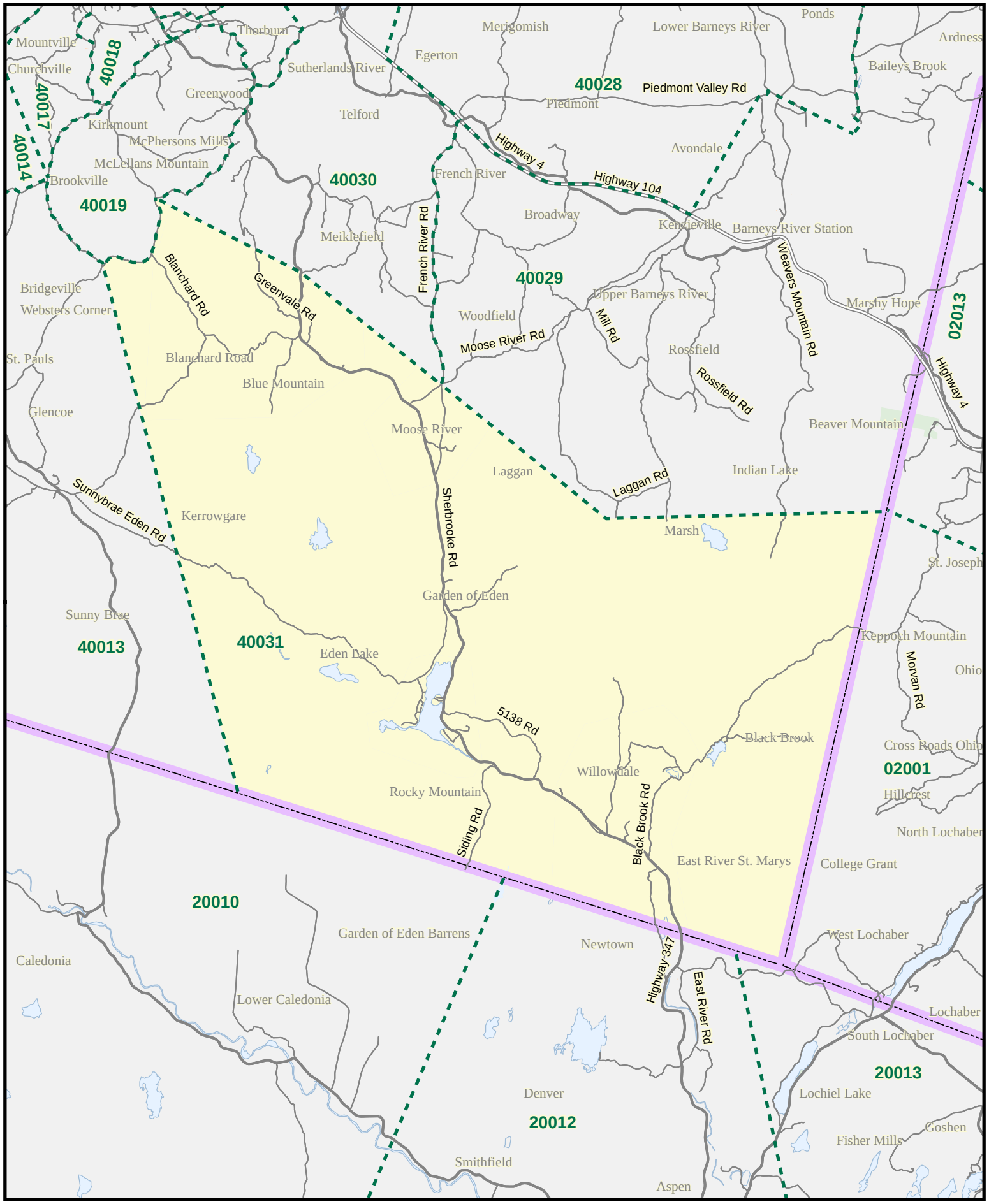

ELECTIONS NOVA SCOTIA

Polling Division 40031

Provincial Electoral Map Series 2012 - Map Guide Book

Electoral District of Pictou East

0 1,250 2,500 3,750 M

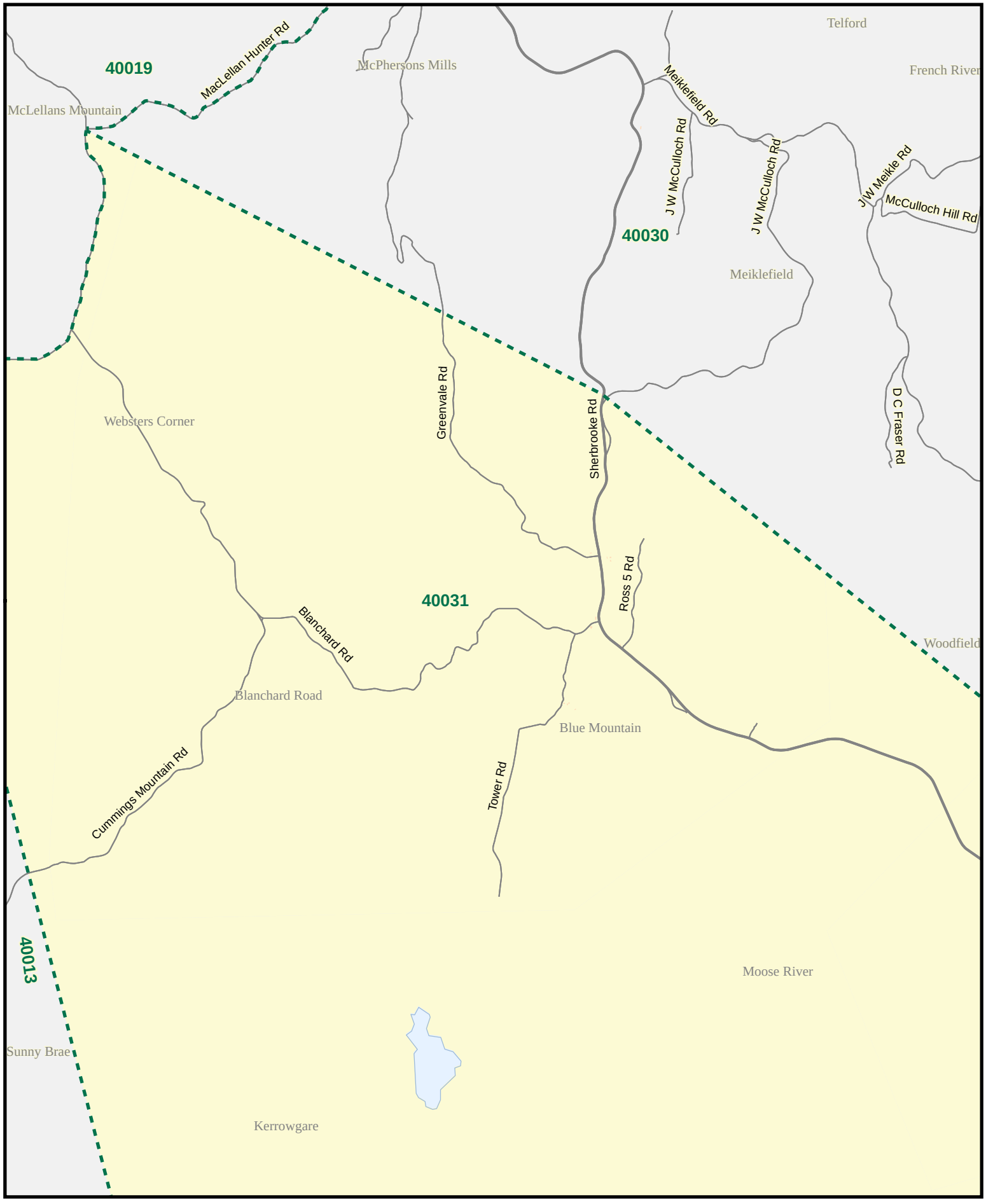

ELECTIONS NOVA SCOTIA

Polling Division 40031

Provincial Electoral Map Series 2012 - Map Guide Book

Electoral District of Pictou East

0 740 1,480 2,220 M

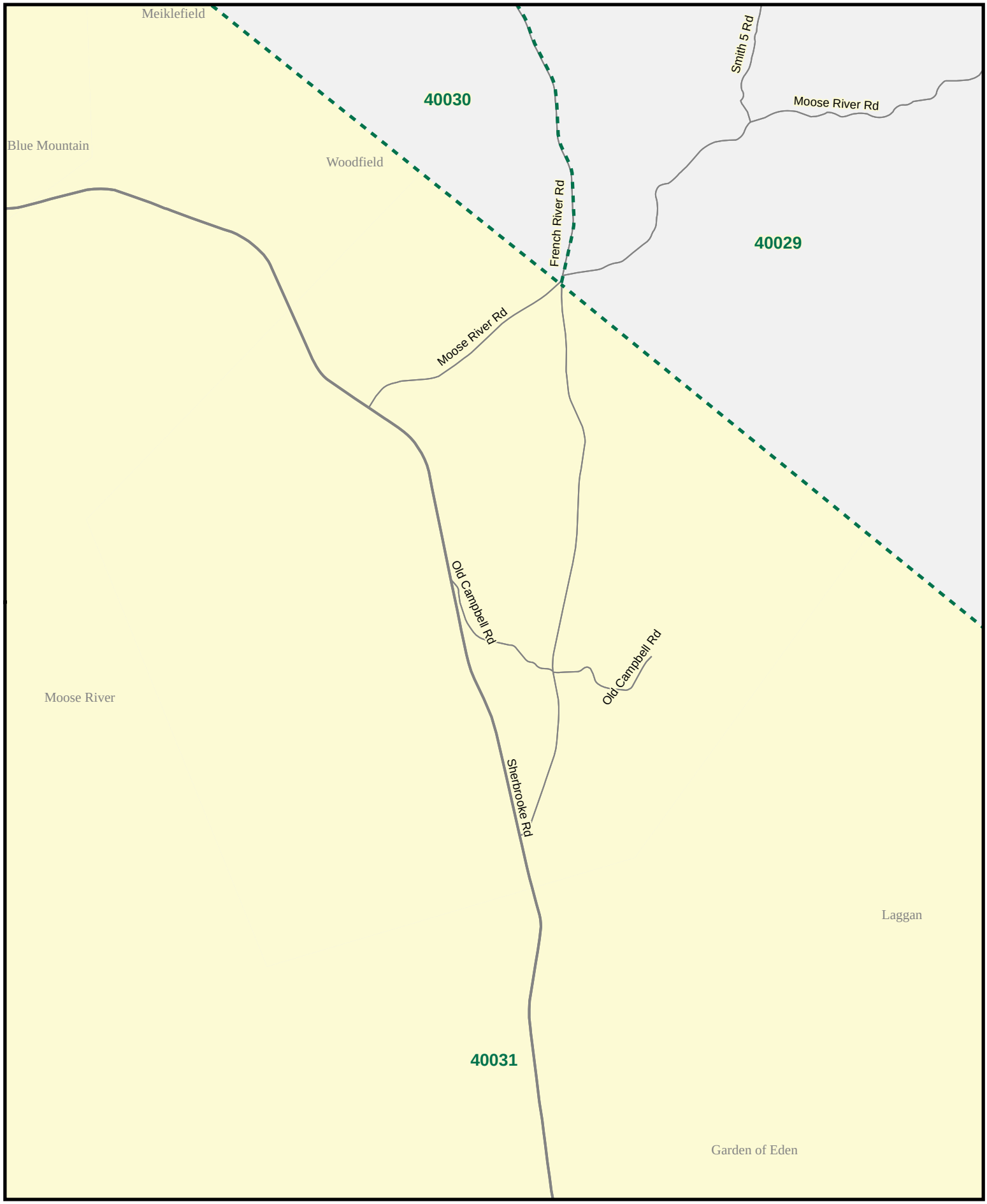

ELECTIONS NOVA SCOTIA

Polling Division 40031

Provincial Electoral Map Series 2012 - Map Guide Book

Electoral District of Pictou East

0 670 1,340 2,010 M

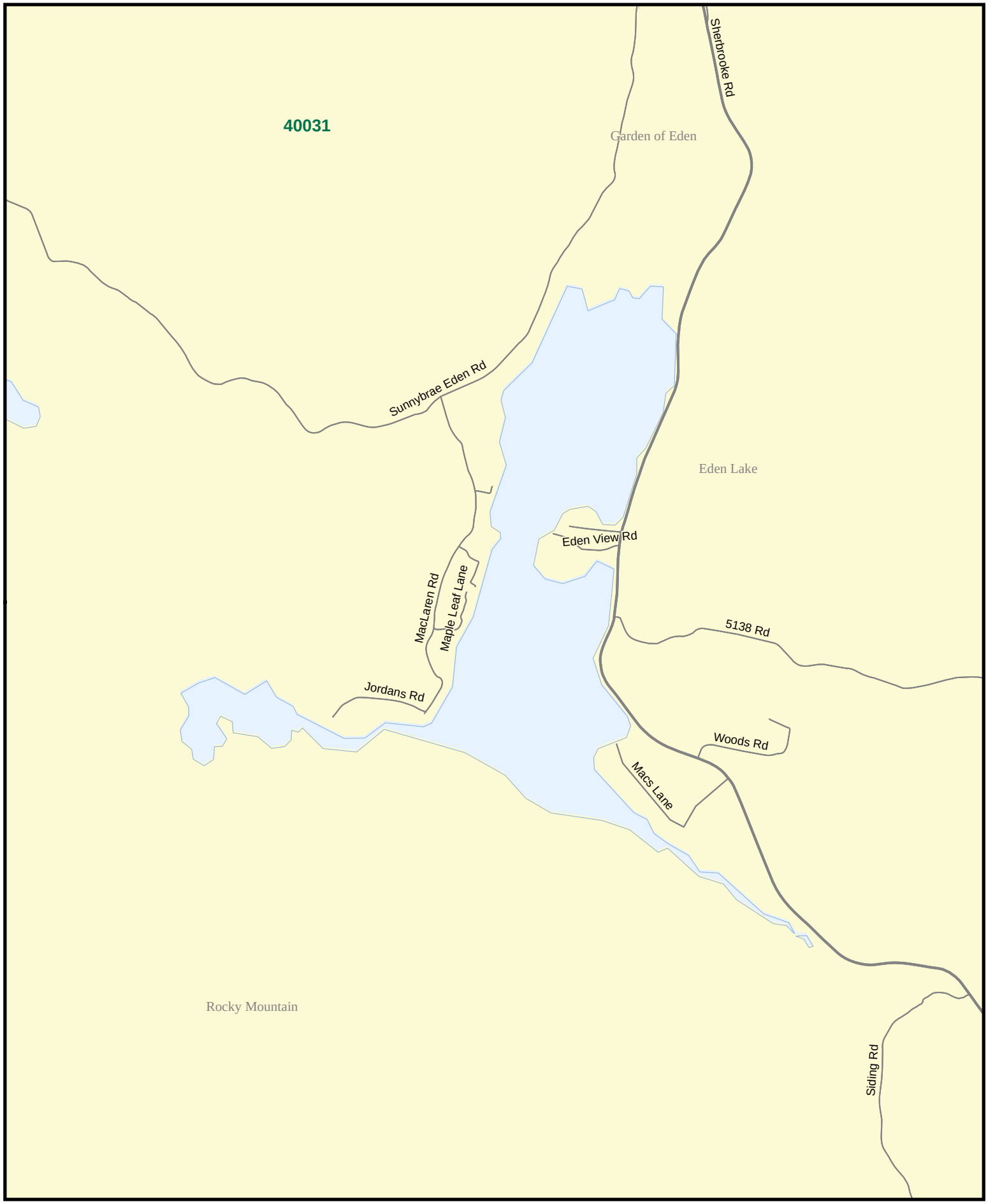

ELECTIONS NOVA SCOTIA

Polling Division 40031

Provincial Electoral Map Series 2012 - Map Guide Book

Electoral District of Pictou East

0 1,100 2,200 3,300 M

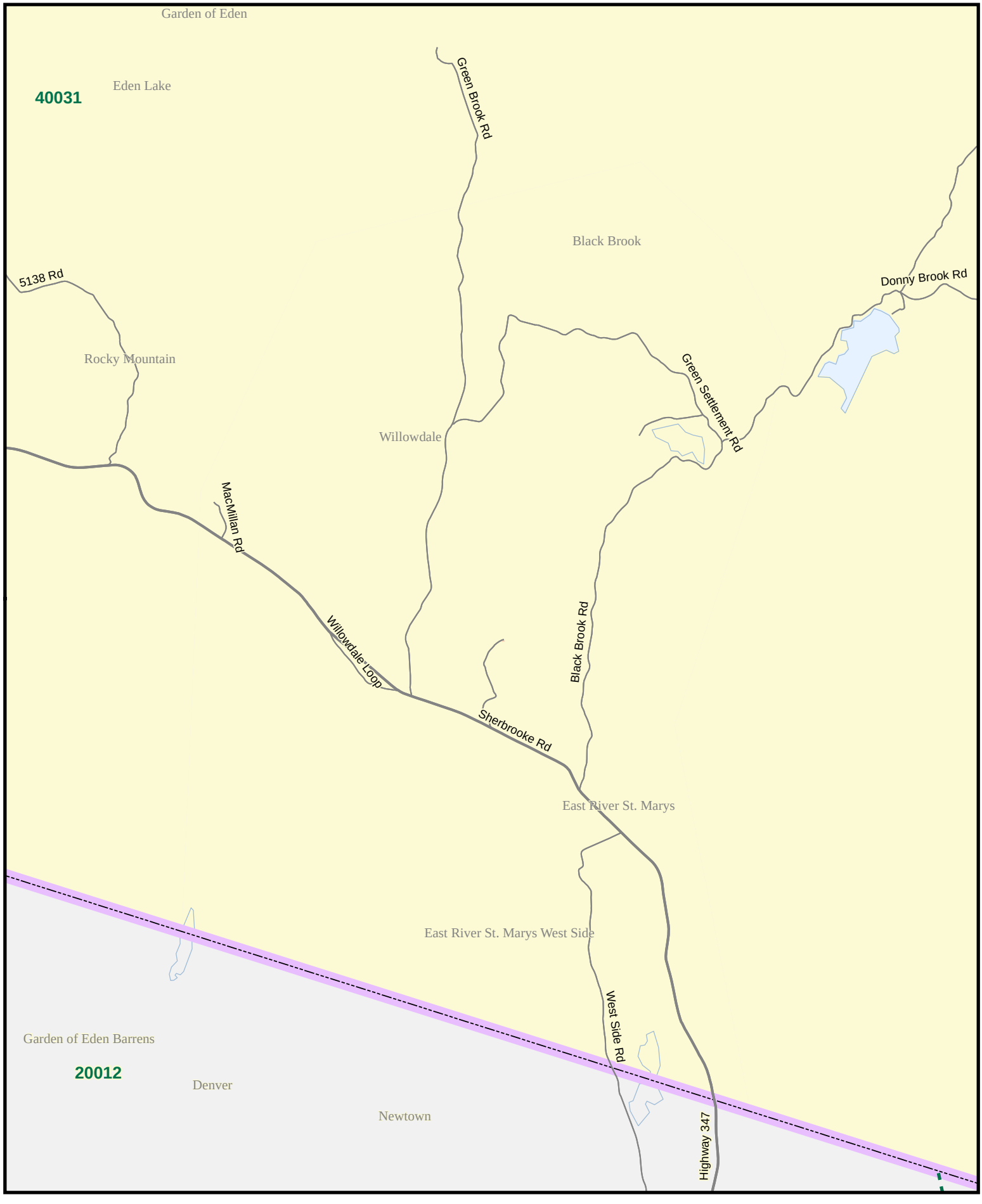

Pictou East - Index

Street Name	Polling Division	Street Name	Polling Division
5107 Rd	40028	Barneys River West Side Rd	40029
5138 Rd	40031	Beach Rd	40024
5824 Rd	40010	Beach Rd	40026
8704 Rd	40006	Beachcomber Lane	40026
A MacBain Cameron Rd	40031	Bellamy Lane	40027
Abbey Lane	40024	Bells Lane	40030
Acadia Ave	40004	Big Cove Rd	40027
Acadia Ave	40005	Big Cove Rd	40030
Acadia Ave	40006	Big Island Rd	40028
Acadia St	40007	Birch Lane	40025
Aikens Lane	40026	Birch Lane	40026
Alex Dr	40029	Birch St	40022
Alexander St	40016	Birch St	40024
Anderson Mountain Rd	40027	Birch Water Dr	40028
Anderson Rd	40025	Black Brook Rd	40031
Andy Holmes Rd	40030	Black Point Centre Rd	40026
Angell St	40001	Black Point Exten	40026
Annes Dr	40029	Black Point Lane	40026
Arbuckle Rd	40028	Black Point Rd	40026
Arbuckle Rd	40029	Blackhall Lane	40027
Archibald Rd	40013	Blanchard Rd	40019
Arena Rd	40020	Blanchard Rd	40031
Arena Rd	40021	Blue Heron Dr	40026
Ash Rd	40019	Blue Mountain Loop	40031
Ash Rd	40020	Bowden Rd	40021
Ash St	40011	Boyles Rd	40025
Avondale Cross Rd	40028	Bradley Rd	40018
Avondale Cross Rd	40029	Bridge Ave	40016
Back Settlement Rd	40013	Bridge Lane	40029
Baileys Brook Ardness Rd	40028	Bridgeville Rd	40013
Baileys Brook Ardness Rd	40029	Brook Rd	40014
Ballantyne Dr	40027	Brook Rd	40015
Ballarat St	40007	Brook Rd	40017
Balodis Dr	40001	Brookville Br	40013
Bannerman Rd	40029	Brookville Branch Rd	40013
Barker Lane	40001	Brookville Rd	40013
Barneys River Cemetery Rd	40028	Brookville Rd	40014
Barneys River East Side Rd	40029	Brookville Rd	40017
Barneys River East Side Rd	40031	Brookville Rd	40018
Barneys River Loop	40028	Brother St Exten	40021
Barneys River Rd	40028	Browns Mill Rd	40028
Barneys River Rd	40029	Browns Mountain Rd	40028

Street Name	Polling Division	Street Name	Polling Division
Browns Mountain Rd	40029	Court St	40008
Buba Tyler Lane	40018	Cove Lane	40025
Burke Rd	40013	Cowan Rd	40003
Cairo Lane	40025	Cowan Rd	40004
Cameron Farm Lane	40025	Cowan St	40001
Cameron Lane	40025	Cowan St	40002
Cameron Rd	40012	Cowan St	40003
Cameron Rd	40013	Cowan St	40004
Campbell Lane	40018	Cul Cala Rd	40027
Campbell Rd	40026	Culloden Rd	40012
Campbells Rd	40005	Culloden Rd	40013
Campbells Rd	40006	Culton Lane	40010
Carmonds Lane	40002	Cummings Mountain Rd	40013
Casablanco Crt	40026	Cummings Mountain Rd	40031
Ceilidh Brae Rd	40027	Cyrs Lane	40006
Ceilidh Lane	40029	D C Fraser Rd	40030
Cemetery Rd	40024	Damery Lane	40027
Centredale Rd	40011	Danas Lane	40028
Centredale Rd	40013	David Simpson Lane	40028
Chance Harbour Rd	40025	Dawson Dr	40028
Chance Harbour Rd	40026	Dean Settlement Rd	40013
Chance Harbour Wharf Rd	40026	Demont Dr	40022
Chis m Trail	40029	Dewars Mill Rd	40028
Christie Point Lane	40025	Dewars Mill Rd	40029
Church Loop	40020	Dewtie Ave	40018
Church Rd	40030	Dewtie Ave	40019
Church St	40008	Diamond St	40003
Church St	40009	Diamond St	40004
Churchville Loop	40014	Distraction Lane	40028
Churchville Rd	40011	Docker Rd	40028
Churchville Rd	40014	Doliber Mountain Rd	40029
Clish St	40003	Don MacEachern Dr	40029
Clish St	40004	Donny Brook Rd	40031
Coalburn MacLellans Brook Rd	40017	Dora Lane	40028
Coalburn MacLellans Brook Rd	40018	Douglas Cres	40016
Colleen Lane	40026	Drummond Path	40005
College St	40003	Drummond Rd	40006
College St	40004	Drummond Rd	40007
Colquhoun Rd	40026	Duff St	40003
Condon Lane	40025	Duff St	40004
Connors Lane	40021	Dufferin St	40004
Cooke Lane	40022	Dufferin St	40005
Coromonie Rd	40013	Duggan Ave	40002
Coromonie Rd	40014	Dunmaglass-McArras Brook Rd	40029
Court St	40005	Dunmaglass Rd	40029

Street Name	Polling Division	Street Name	Polling Division
Dylans Dr	40028	Fourth St	40017
E Fraser Rd	40012	Foxbrook Rd	40006
Eagle Rd	40024	Foxbrook Rd	40012
East River East Side Rd	40013	Fraser Cross Rd	40028
East River East Side Rd	40014	Fraser Dr	40001
East River East Side Rd	40015	Fraser Lane	40026
East River East Side Rd	40016	Fraser Rd	40019
East River Rd	40016	Fraser Rd	40030
East River St Marys Rd	40031	Frasers Lane	40025
East River West Side Rd	40011	Frasers Mountain Branch Rd	40023
East River West Side Rd	40013	Frasers Mountain Rd	40022
Ed MacNeil Rd	40030	Frasers Mountain Rd	40023
Eden View Rd	40031	French River Rd	40029
Edward St	40016	French River Rd	40030
Egerton Loop	40028	French River Rd	40031
Egerton Loop	40030	G and B Williams Loop	40029
Egypt Rd	40025	Galt Pond Lane	40028
Egypt Rd	40026	Garden of Eden Church Loop	40031
Elgin Rd	40012	Gary Williams Dr	40029
Elgin Rd	40013	George Ross Rd	40031
Elizabeth St	40002	George St	40016
Elliott Lane	40026	Germaine Rd	40029
Elmwood St	40008	Glen Rd	40017
Elshirl Rd	40015	Glen Rd	40018
Ervin Rd	40026	Glendu Rd	40029
Evan MacDonald Rd	40022	Glenfalloch Rd	40023
Evan MacDonald Rd	40023	Glenfalloch Rd	40027
Evan Rd	40018	Glenfalloch Rd	40030
Evans Way	40009	Glenforest Dr	40001
Ever Green Lane	40025	Glengarry Rd	40012
Factory Rd	40029	Glenwood Dr	40001
Fairview Lane	40025	Goble Lane	40026
Fall Brook Rd	40019	Goodman Lane	40027
Fall Brook Rd	40030	Grant 2 Rd	40012
Fenwick Rd	40031	Grant Rd	40027
Fifth Ave	40026	Grant St	40002
Finlay Dan Rd	40019	Grant St	40003
Finlay Dan Rd	40020	Grants Rd	40013
First Rd	40022	Gray Rd	40012
First St	40011	Green Brook Rd	40031
First St	40017	Green Settlement Rd	40031
First St	40024	Greenhithe St	40001
Foley St	40003	Greenhithe St	40002
Forbes Mill Rd	40028	Greens Point Rd	40025
Fortune Lane	40013	Greenvale Rd	40030

Street Name	Polling Division	Street Name	Polling Division
Greenvale Rd	40031	Highway 4	40001
Greenwood St	40008	Highway 4	40021
Greenwood St	40019	Highway 4	40022
Greenwood St	40020	Highway 4	40023
Gregorys Lane	40009	Highway 4	40028
Grist Mill Rd	40030	Highway 4	40029
Gusset Rd	40029	Highway 4	40030
Halliday Rd	40012	Highway 4 Off	40001
Hamilton Rd	40009	Highway 4 On	40001
Harbour Dr	40028	Hillcrest Crt	40001
Harbourview Cres	40024	Hillcrest Dr	40013
Harbourview Rd	40026	Hillcrest Lane	40011
Hardwood Grove	40028	Hillside Rd	40025
Harley Kellock Dr	40029	Hines Lane	40015
Harmony Hill Rd	40028	Hollow Br	40019
Harmony Lane	40011	Hollow Br	40020
Harriet MacDougall Dr	40029	Hollow Rd	40018
Hatties Lane	40014	Hollow Rd	40020
Hawthorne Dr	40022	Holme Rd	40019
Hemlock Ave	40015	Holme Rd	40030
Hemphill Lane	40026	Hooterville Lane	40031
Hidden Cove Dr	40025	Horton Rd	40011
Hidden Meadow Dr	40001	Hoyt St	40005
High St	40016	Hugh MacDonald Rd	40028
Highfield St	40007	Hugh MacDonald Rd	40029
Highway 104	40029	Hummingbird Lane	40010
Highway 104	40030	Hunters Lane	40007
Highway 104 EB	40001	Hunters Lane	40008
Highway 104 EB	40009	Inglewood Rd	40023
Highway 104 EB	40016	Irish Mountain Rd	40014
Highway 104 EB	40017	Irving St	40007
Highway 104 EB	40020	Irving St	40008
Highway 104 EB	40021	J M Sutherland Rd	40029
Highway 104 EB	40030	J W McCulloch Rd	40030
Highway 104 ETA 176	40030	J W McCulloch Rd	40031
Highway 104 WB	40001	J W Meikle Rd	40030
Highway 104 WB	40009	Jackson Lane	40026
Highway 104 WB	40016	Jacob Dr	40029
Highway 104 WB	40017	James Sutherland Rd	40029
Highway 104 WB	40020	James Sutherland Rd	40030
Highway 104 WB	40021	James Willie Dr	40026
Highway 104 WB	40030	Jerry Lane	40005
Highway 245	40029	John Campbell Rd	40022
Highway 347	40031	John Campbell Rd	40023
Highway 348	40013	John Harley Rd	40028

Street Name	Polling Division	Street Name	Polling Division
John Harley Rd	40029	Lowden Rd	40023
John Mason Rd	40028	Lower Rd	40025
John Munroe Rd	40029	Lyons Lane	40009
John V Dr	40029	MacBeth Rd	40016
Johnsons Lane	40026	MacDonald Dr	40022
Jordan Lane	40025	MacDonald Dr	40026
Jordans Rd	40031	MacDonald Rd	40019
Jules Rd	40021	MacDonalds Lane	40004
Justin Rd	40018	MacGee Rd	40029
Kelly Dr	40022	MacGillivray Lane	40029
Kennedy Hill Rd	40013	MacKay Rd	40022
Kennedy Lane	40028	MacKay St	40002
Kimball Lane	40011	MacKenzie Branch Rd	40017
Kingfisher Lane	40026	MacKenzie Rd	40017
Kings Rd	40028	MacKenzie Rd	40026
Kirk Lane	40020	MacKinnon Lake Rd	40013
Kyle Rd	40018	MacKinnon Rd	40025
Laggan Rd	40029	MacLane Lane	40018
Lake View Dr	40026	MacLaren Rd	40031
Lakefront Dr	40031	MacLean Dr	40027
Lakeside Dr	40027	MacLean Lane	40025
Lamont Rd	40028	MacLeans Lane	40019
Lamont Rd	40030	MacLellan Hunter Rd	40019
Lanark Rd	40019	MacLellan Hunter Rd	40030
Lane Rd	40029	MacLellan Mountain Glencoe Rd S	40013
Lauras Lane	40028	MacLellan Mountain Rd	40017
Lawson Lane	40027	MacLellan Mountain Rd	40018
Leil Lane	40018	MacLellan Mountain Rd	40019
Leil Lane	40021	MacLellans Brook Rd	40016
Levi White Rd	40027	MacLellans Brook Rd	40017
Lewis Rd	40026	MacLellans Brook Rd	40018
Lighthouse Lane	40029	MacLellans Mountain Glencoe Rd	40013
Lighthouse Rd	40027	MacLellans Mountain Glencoe Rd	40017
Lilac Lane	40018	MacLellans Mountain Glencoe Rd	40019
Linacy Rd	40022	MacLellans Mountain Glencoe Rd	40031
Linacy Rd	40023	MacLennans Memorial Camp Rd	40025
Little Harbour Rd	40023	MacLennen Dr	40031
Little Harbour Rd	40027	MacLeod Rd	40029
Locke Lane	40030	MacLeod Rd	40030
Logan Rd	40023	MacMillan Rd	40031
Lorne Rd	40012	MacNeil Point Rd	40027
Lorne St	40022	MacPherson Rd	40019
Lorne St Exten	40022	MacPhersons Lane	40016
Lorne Station Rd	40012	MacQuarrie Ave	40007
Lorne Station Rd	40013	MacQuarrie Ave	40008

Street Name	Polling Division	Street Name	Polling Division
MacQuarrie Loop	40012	Millstream Rd	40011
MacQueen Dr	40027	Millstream Rd	40012
Macs Lane	40031	Millstream Rd	40013
Maggies Lane	40015	Mingo Rd	40014
Magpie Dr	40027	Miracle Lane	40015
Main St	40004	Mitton Rd	40023
Main St	40005	Moodie Cove Rd	40025
Main St	40009	Moose River Rd	40029
Maland Dr	40014	Moose River Rd	40030
Manse Rd	40029	Moose River Rd	40031
Manse Road West Side Rd	40029	Mort Reid Lane	40026
Maple Lane	40013	Mountain Crescent Rd	40031
Maple Leaf Lane	40031	Mountville Rd	40015
Maple St	40006	Mountville Rd	40016
Maple St	40024	Mountville Rd	40017
Marinus Dr	40029	Muirs Lane	40007
Mark Rd	40011	Muirs Lane	40008
Marsh Rd	40018	Munro St	40007
Marsh Rd	40019	Munroe Rd	40029
Marsh Rd	40020	Munroes Lane	40015
Marsh Rd	40021	Murdocks Lane	40028
Marshdale Rd	40012	Murray Lane	40025
Martin Rd	40029	Murray Lane	40026
Masons Rd	40028	Narrows Rd	40023
Matheson St	40001	Neptune Lane	40029
Matheson St	40002	New Rd	40029
Mayflower Dr	40027	New Row	40020
McCulloch Hill Rd	40030	New Row Br	40020
McGraths Mountain Rd	40029	Nicholas Lane	40029
McGraths Mountain Rd	40030	Norbea Lane	40028
McGraths Rd	40029	North Main St	40003
McIntosh Rd	40031	North Main St	40004
McQueen St	40011	North Main St	40025
McVicar Lane	40028	North St	40008
Meadow Breeze Lane	40027	North St	40009
Meadow Green Rd	40022	Oak Rd	40011
Meadow Green Rd	40023	Ocean Edge Way	40026
Meadowview Cres	40009	Ocean Paths	40027
Meiklefield Rd	40030	Ocean View Lane	40026
Melmerby Crt	40027	Oceanview Rd	40026
Merigomish Rd	40021	Office St	40002
Mill Rd	40029	Office St	40003
Miller Point Rd	40031	Old Blue Mountain Rd	40030
Millstream 2 Rd	40011	Old Campbell Rd	40031
Millstream 2 Rd	40013	Old Church St	40008

Street Name	Polling Division	Street Name	Polling Division
Old Glenfalloch Rd	40025	Priestville Loop	40021
Old Glenfalloch Rd	40026	Prince Albert St	40008
Old Glenfalloch Rd	40027	Prince William St	40001
Old Hollow Rd	40020	Propeller Rd	40031
Old Macbeth Rd	40030	Pt Forty Four Rd	40027
Old MacBeth Rd	40030	Pump Rd	40008
Old Marshdale Rd	40012	Purvis Ave	40007
Old MarshdaleRd	40012	Pushie Rd	40029
Old Mill Rd	40011	Q I Summit	40027
Old Pine Tree Rd	40023	Quarry Island Rd	40027
Old Pine Tree Rd	40030	Quarry Lane	40027
Old Plymouth Hwy	40015	Queen St	40006
Old Pond Rd	40027	Queen St	40007
Old Row	40020	Randall Rd	40026
Old Sand Rd	40027	Reef Rd	40026
Olding Lane	40028	Reese Rd	40019
Oliver St	40003	Reese Rd	40020
Orchard Lane	40011	Reeves Rd	40018
Otter Pond Rd	40026	Reid Lane	40026
Park Falls Rd	40019	Reid Rd	40026
Park Falls Rd	40020	Reid Rd	40027
Park Falls Rd	40030	Reservoir St	40006
Park Lane	40001	Reservoir St	40007
Park Lane	40016	Reservoir St	40022
Park Rd	40019	River 2 Rd	40028
Park St	40006	River Rd	40013
Park St	40007	River Rd	40014
Picken St	40007	River Rd	40015
Pictou Landing Rd	40024	River St	40011
Pictou Landing Rd	40025	Riverside Park Rd	40012
Pictou Landing Rd	40026	Riverside Rd	40029
Pictou Landing Rd	40027	Riverside Rd Exten	40029
Piedmont Valley Rd	40028	Riverton Heights Dr	40010
Piedmont Valley Rd	40029	Riverview Lane	40010
Pine St	40015	Roaring Bull Point Lane	40026
Pine Tree Rd	40020	Robertson Rd	40029
Pine Tree Rd	40021	Robertsons Rd	40030
Pine Tree Rd	40030	Robinson Way	40006
Plover Lane	40027	Robinson Way	40007
Plymouth Park Rd	40016	Rockfield Dr	40027
Poplar St	40008	Rogers Lane	40018
Porters Lane	40001	Rogers Lane	40019
Porters Lane	40026	Rose Ave	40024
Powell Rd	40026	Rose Heath Lane	40027
Powell Rd	40027	Rose Lane	40026

Street Name	Polling Division	Street Name	Polling Division
Ross 5 Rd	40031	Spring Garden Rd	40002
Rossfield Rd	40029	Spring Garden Rd	40003
Rundles Lane	40009	Spring Garden Rd	40004
Rustico Lane	40025	Springville Rd	40013
Sand Dollar Lane	40026	Springville Rd	40014
Sand Piper Lane	40026	Spruce St	40015
Sandstone Dr	40027	St Andrews Cemetery Rd	40028
Sandy Bay Dr	40026	St Marys Rd	40013
School Rd	40030	St Pauls Rd	40013
Scotch Lane	40020	Station Rd	40012
Scotia St	40001	Station Rd	40025
Scott Lane	40027	Stellarton Trafalgar Rd	40010
Sea Oats Dr	40027	Stellarton Trafalgar Rd	40011
Seaside Dr	40026	Stellarton Trafalgar Rd	40012
Second St	40011	Stellarton Trafalgar Rd	40013
Second St	40017	Stewart Rd	40023
Serenity Lane	40028	Stoney Beach Rd	40027
Shady Lane	40022	Strathglass Rd	40029
Shady Lane	40025	Sugarberry Lane	40026
Shady Lane	40026	Sumac Dr	40026
Shady Lane	40028	Summerby Lane	40027
Sharmac Dr	40018	Sunnybrae Eden Rd	40013
Sherbrooke Rd	40017	Sunnybrae Eden Rd	40031
Sherbrooke Rd	40018	Sutherlands Lane	40027
Sherbrooke Rd	40019	Tate Rd	40023
Sherbrooke Rd	40021	Temperance St	40005
Sherbrooke Rd	40030	Temperance St	40006
Sherbrooke Rd	40031	Third St	40017
Sheriffs Dr	40025	Thompson Dr	40028
Shore Lane	40027	Thompson Rd	40021
Shore Rd	40028	Thorburn Rd	40018
Shore Rd	40029	Thorburn Rd	40019
Shore Rd	40030	Thorburn Rd	40020
Siding Rd	40031	Thorburn Rd	40030
Simpsons Rd	40025	Toney Lane	40024
Sinclair Rd	40026	Tower Rd	40031
Skyview Lane	40019	Tranquility Lane	40028
Smith #3	40028	Truro Rd	40001
Smith 5 Rd	40029	Truro Rd	40002
Snells Lane	40023	Tutty Dr	40026
South Main St	40005	Twin Cove Lane	40027
South Main St	40007	Union St	40008
South Main St	40008	Union St	40009
South Main St	40009	Upalong Dr	40023
Spring Garden Rd	40001	Upalong Dr	40030

Street Name	Polling Division	Street Name	Polling Division
Verhagen Lane	40022		
Victoria St	40006		
Vincent Rd	40021		
Waddens Crt	40008		
Walkerville Rd	40021		
Wallace Rd	40007		
Water St	40004		
Weavers Mountain Rd	40029		
Weavers Mountain Rd	40031		
Weir Rd	40028		
Well Hill Rd	40025		
West Side Dr	40028		
West Side East River Rd	40031		
West Side Rd	40031		
West St	40004		
Wharf Rd	40028		
Wharf View Dr	40026		
White Birch Lane	40026		
White Hill Rd	40012		
Whitman Dr	40001		
Wieler Rd	40028		
Wilfred MacDonald Rd	40019		
Willard Fraser Rd	40017		
Willas Way	40028		
Williams Rd	40012		
Willow Dr	40022		
Willow Lane	40028		
Willow Lane	40029		
Willowdale Loop	40031		
Woodburn Rd	40027		
Woodburn Rd	40030		
Woods Rd	40031		
Writers Lane	40028		
Young Rd	40020		
Young Rd	40021		