

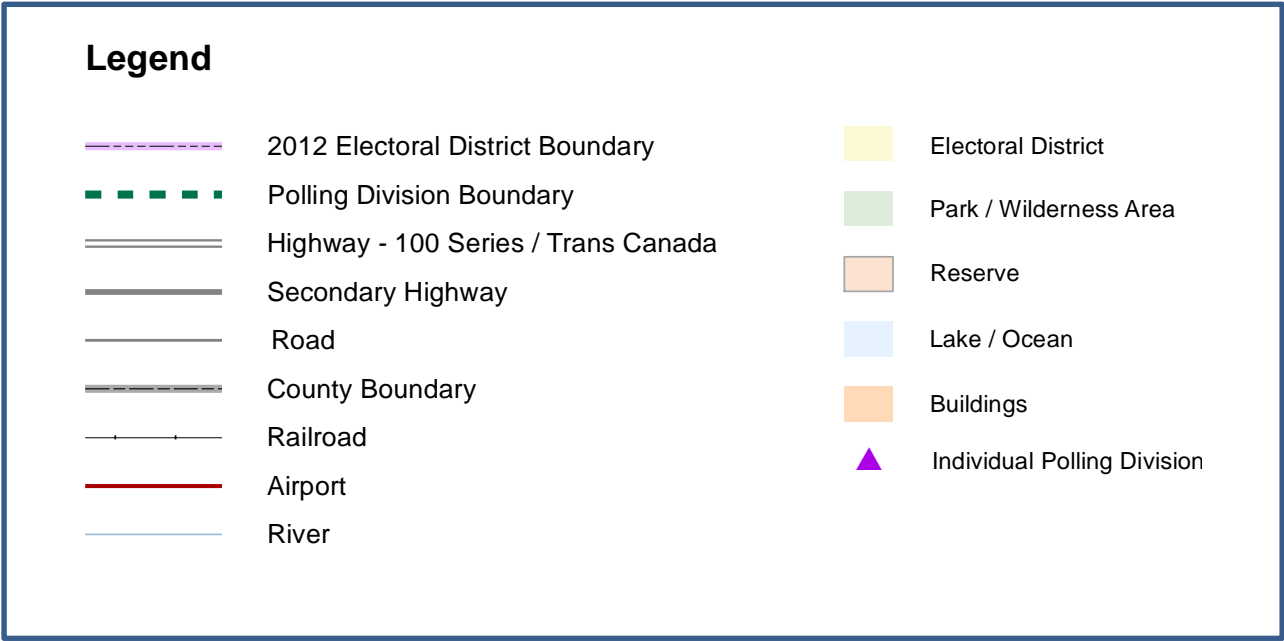


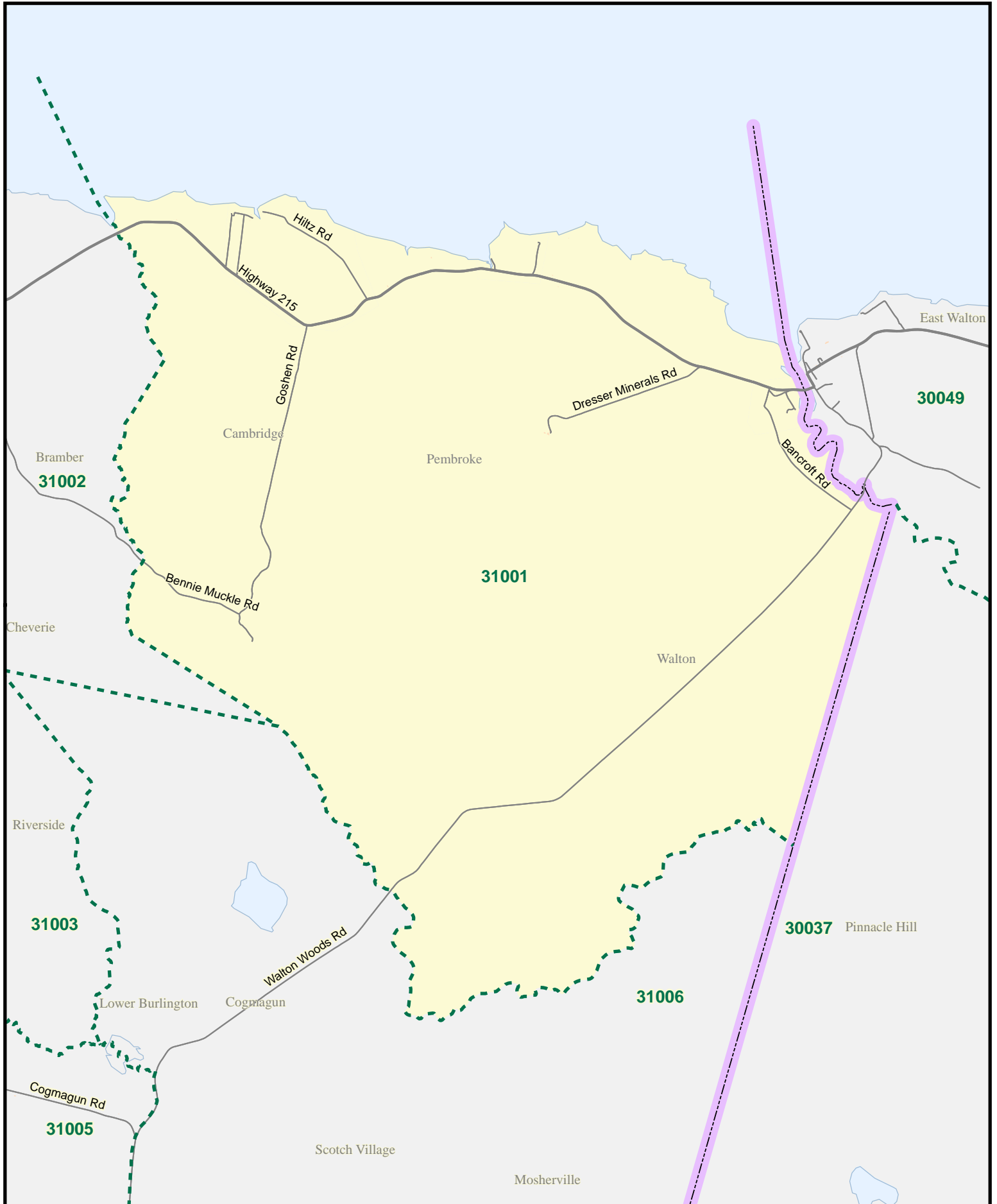

ELECTORAL DISTRICT OF
HANTS WEST


POLLING DIVISION MAP GUIDE BOOK


ELECTIONS NOVA SCOTIA
JULY 16, 2013

LEGEND









31001

30049

Pembroke

Walton

Lorne Smith Rd

Wells Rd


Highway 215

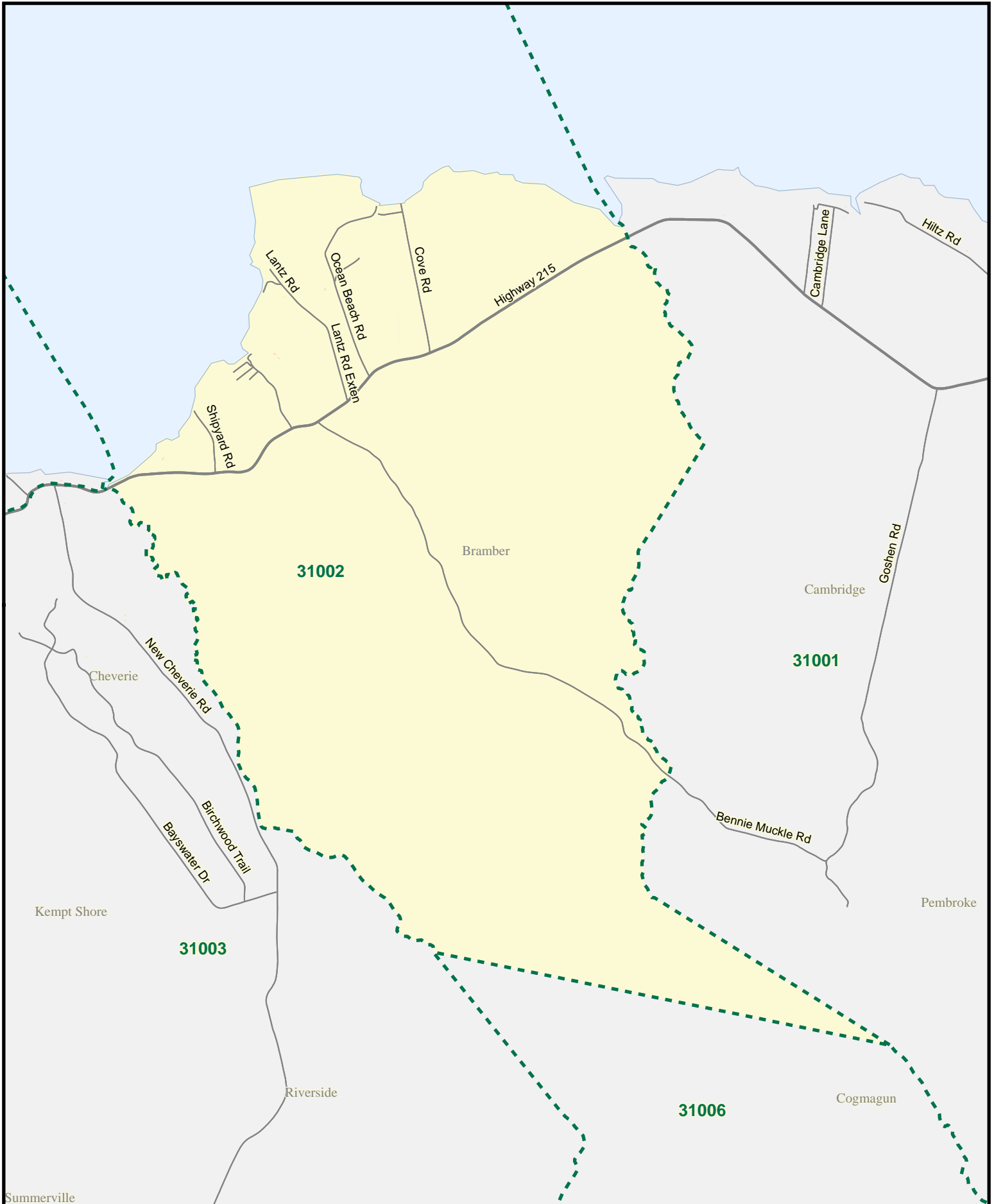

Highway 215


Shore Rd

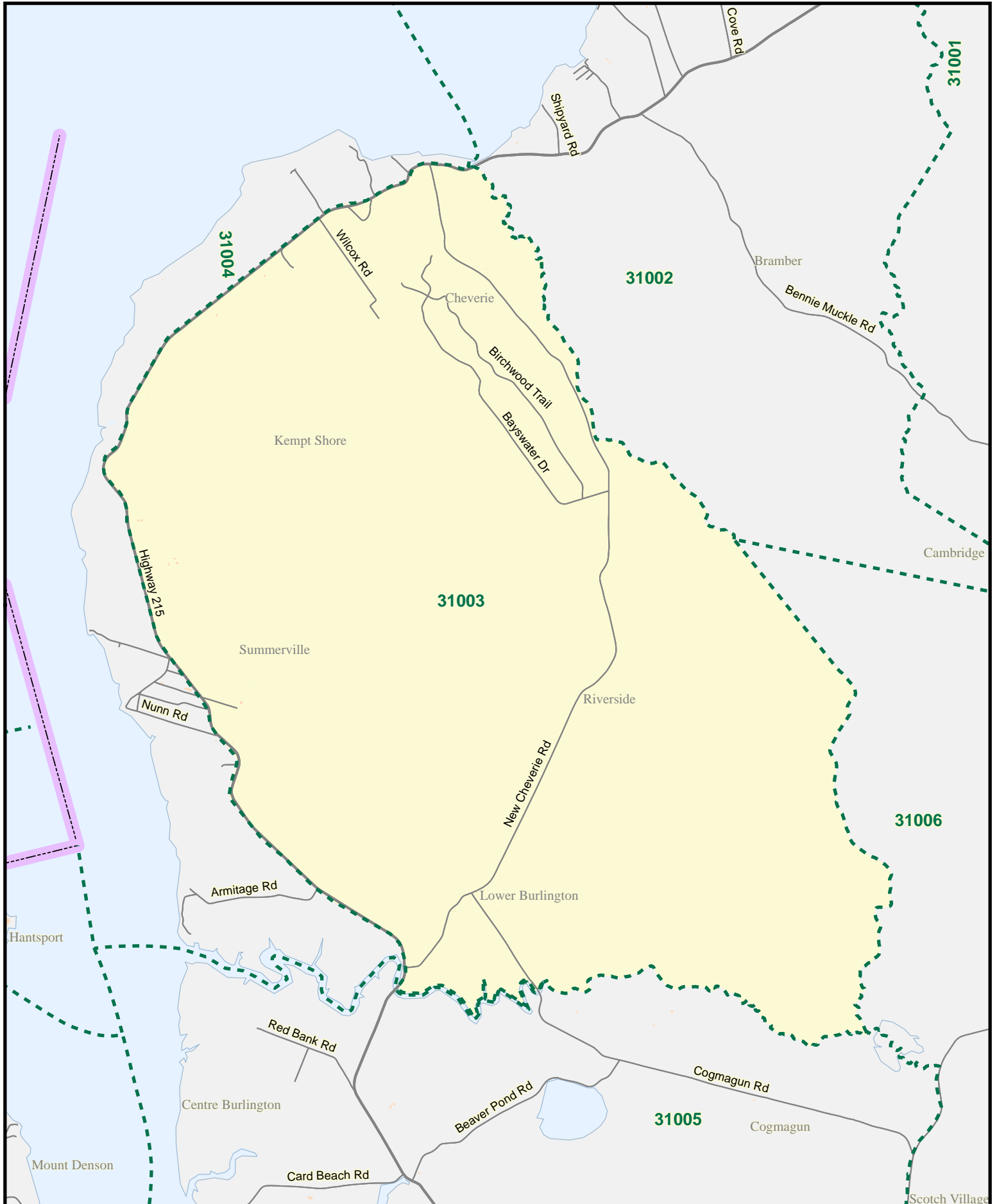
River Rd

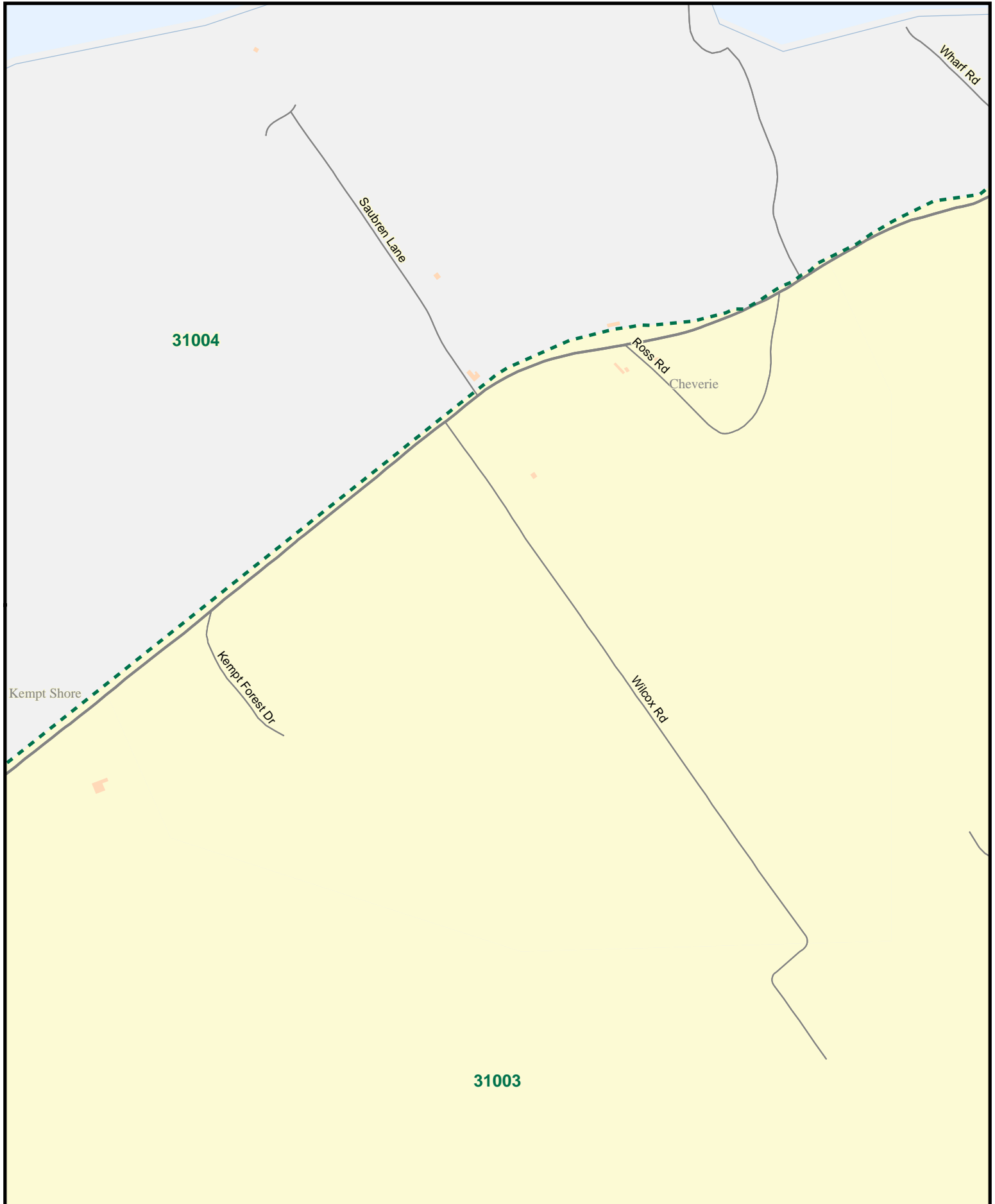

Bancroft Rd

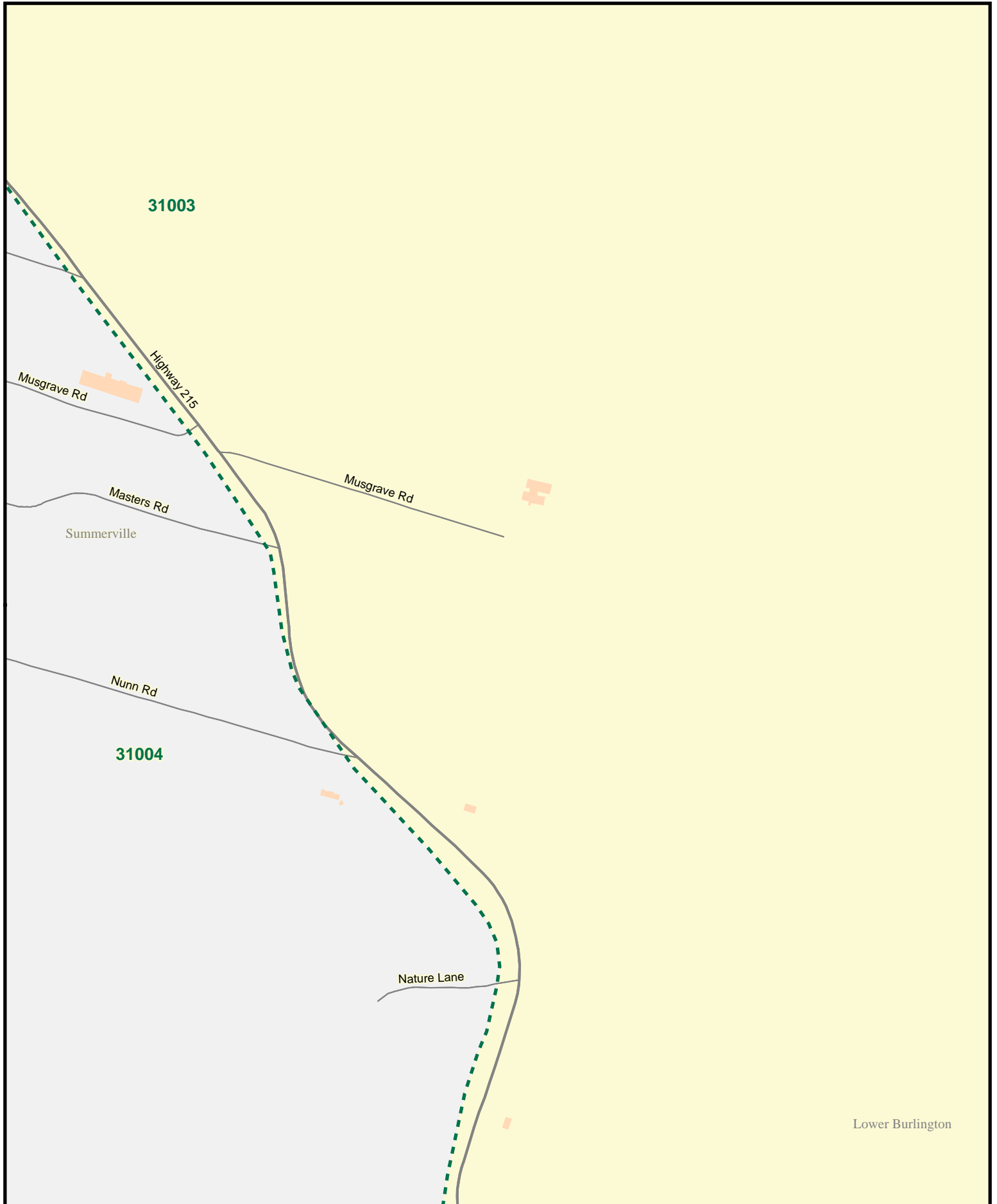



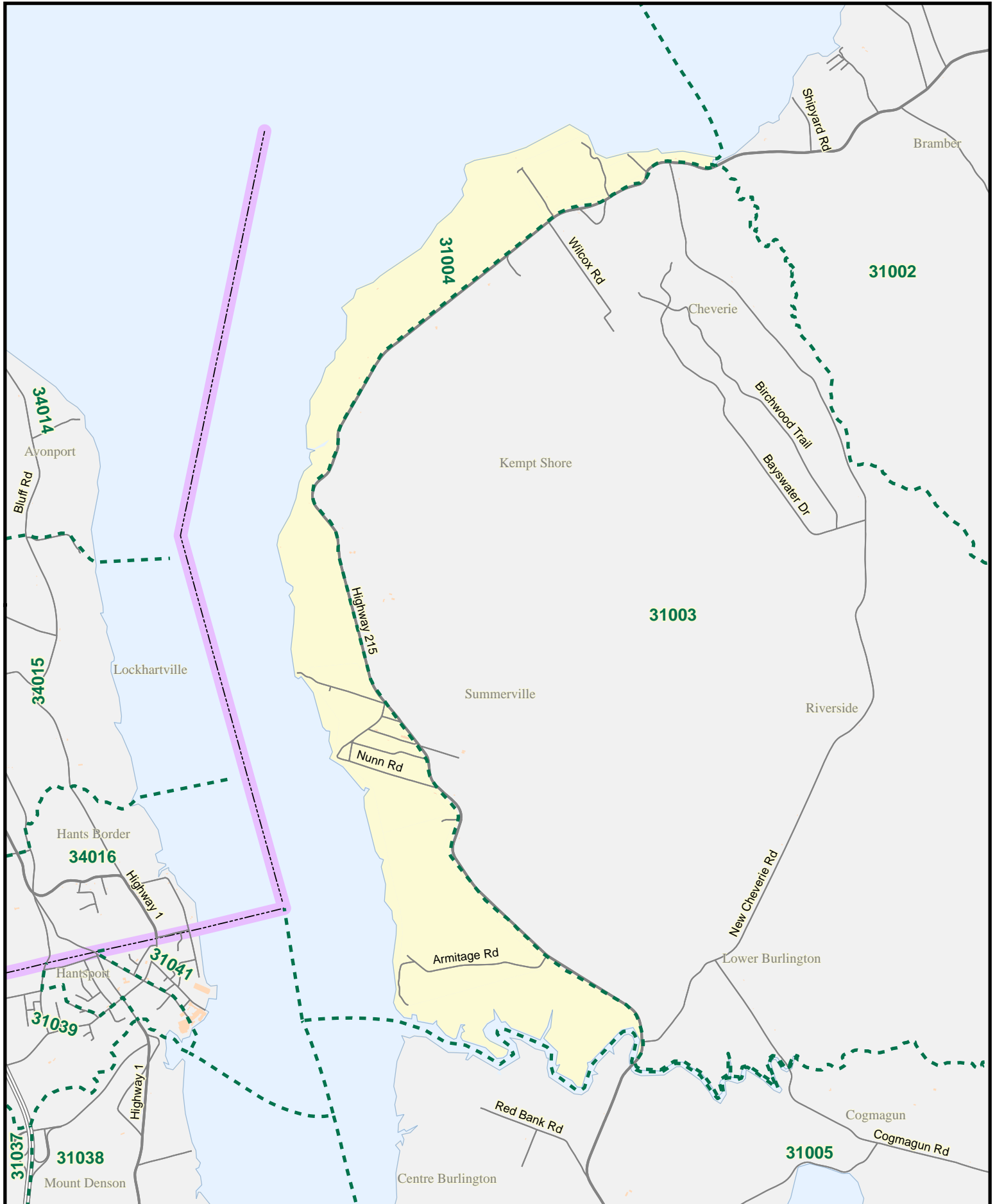












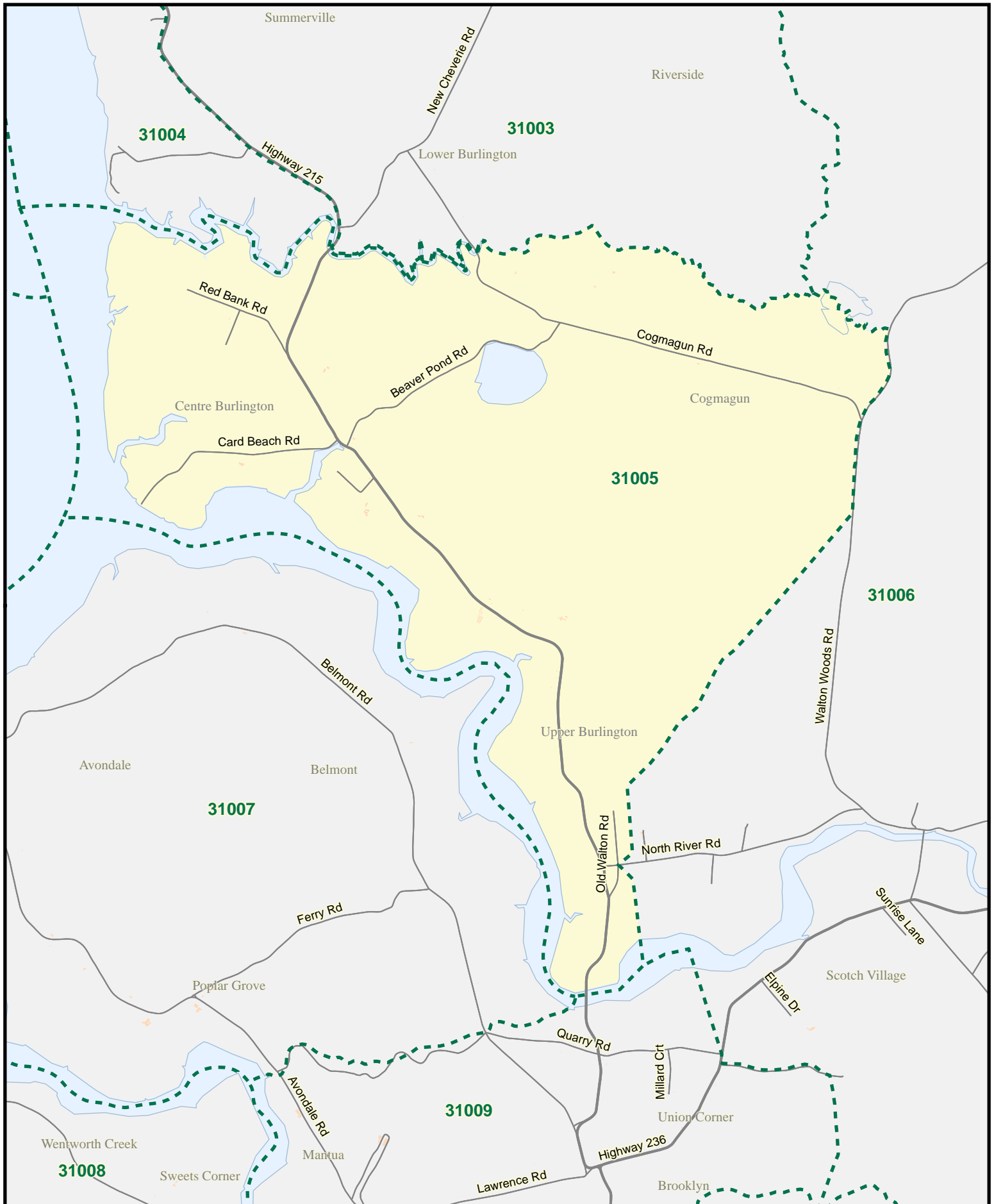






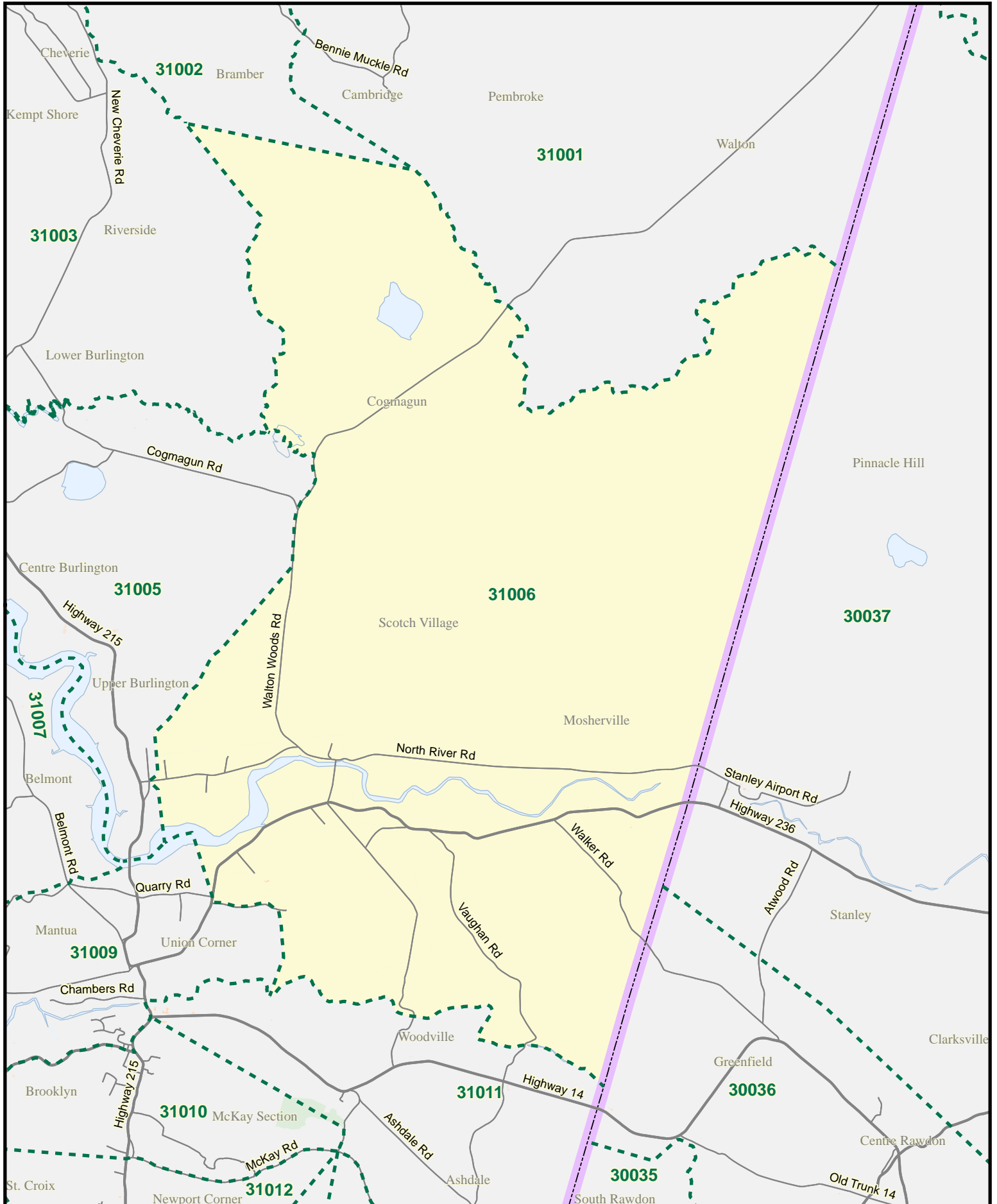



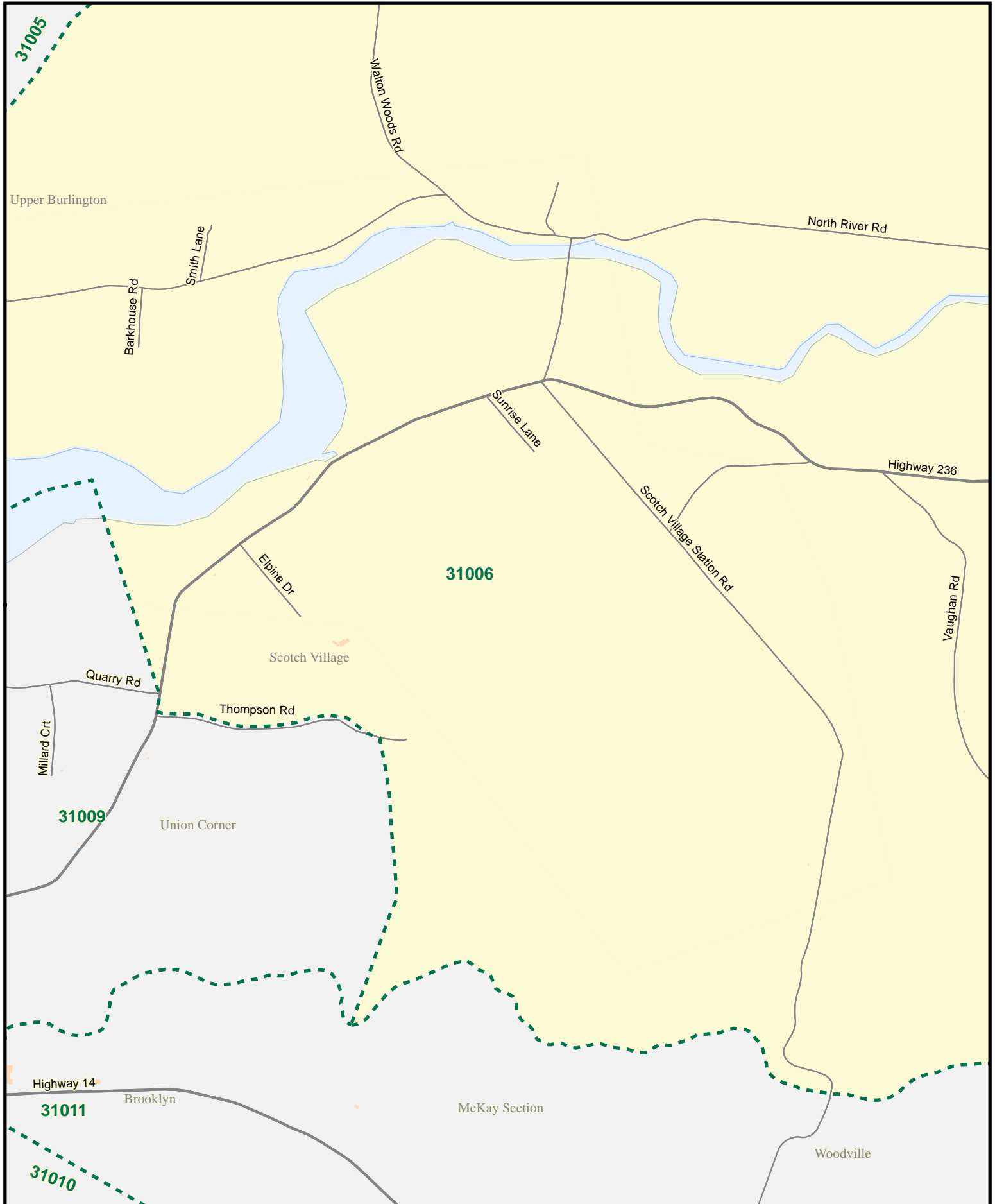



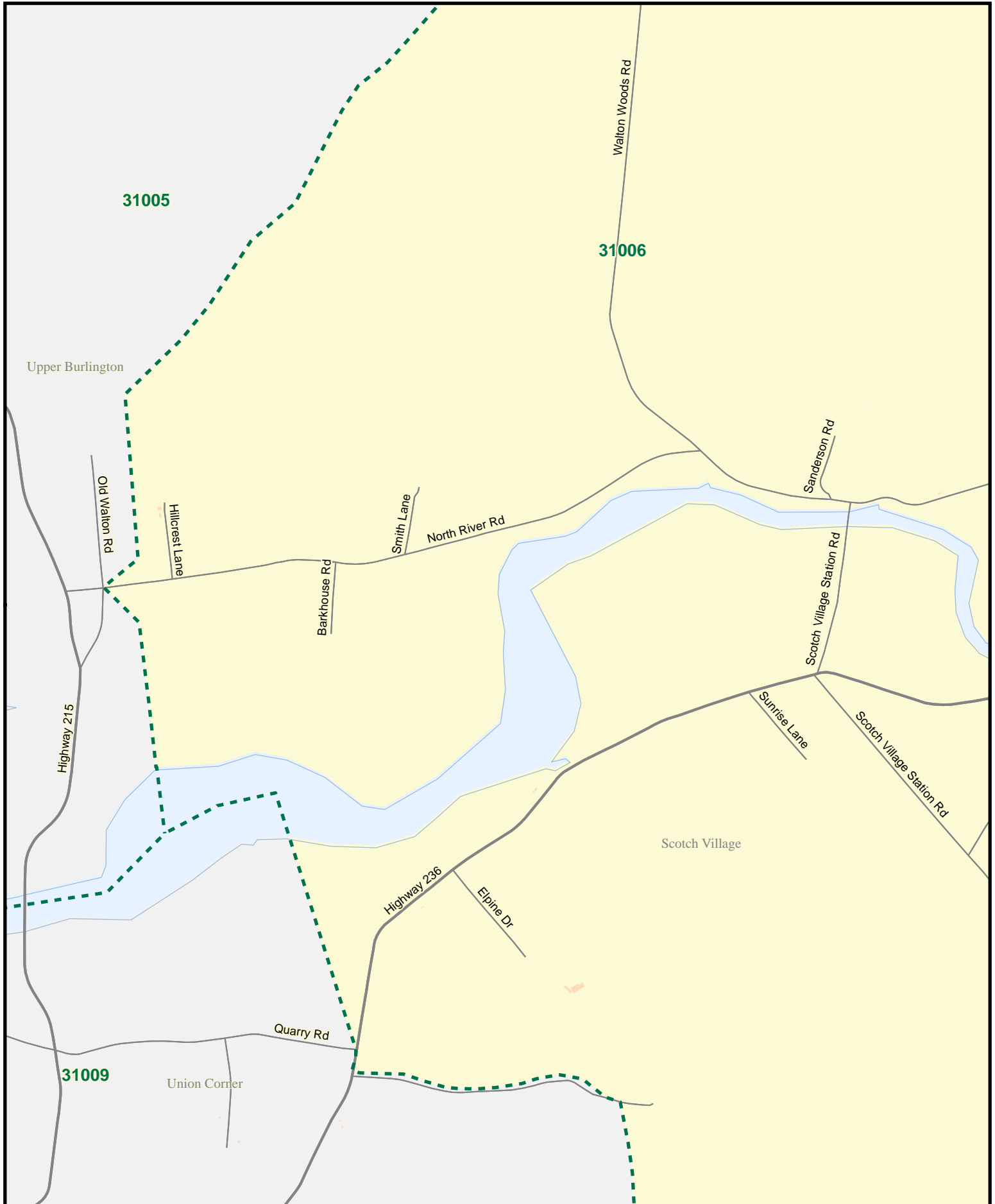



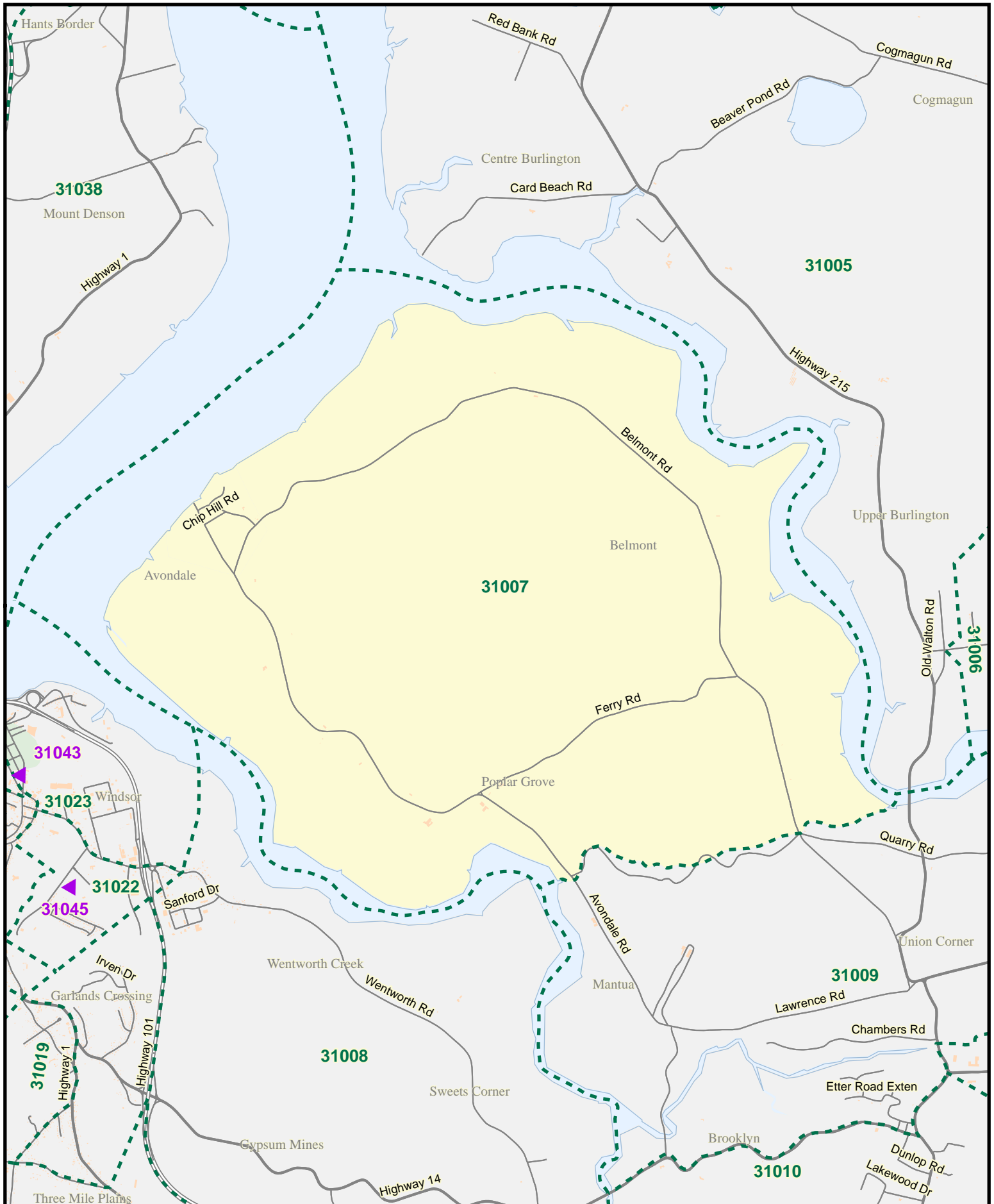



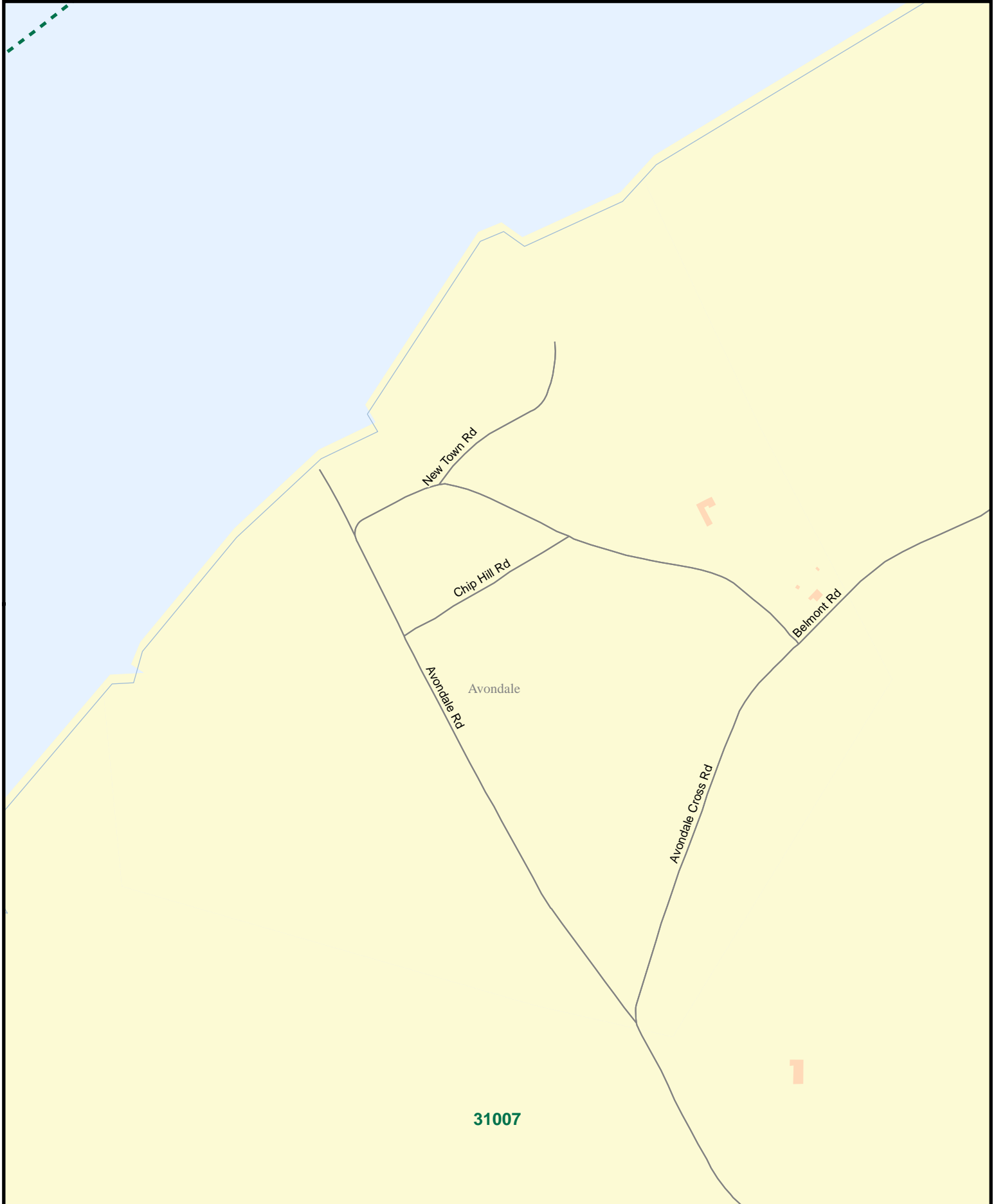



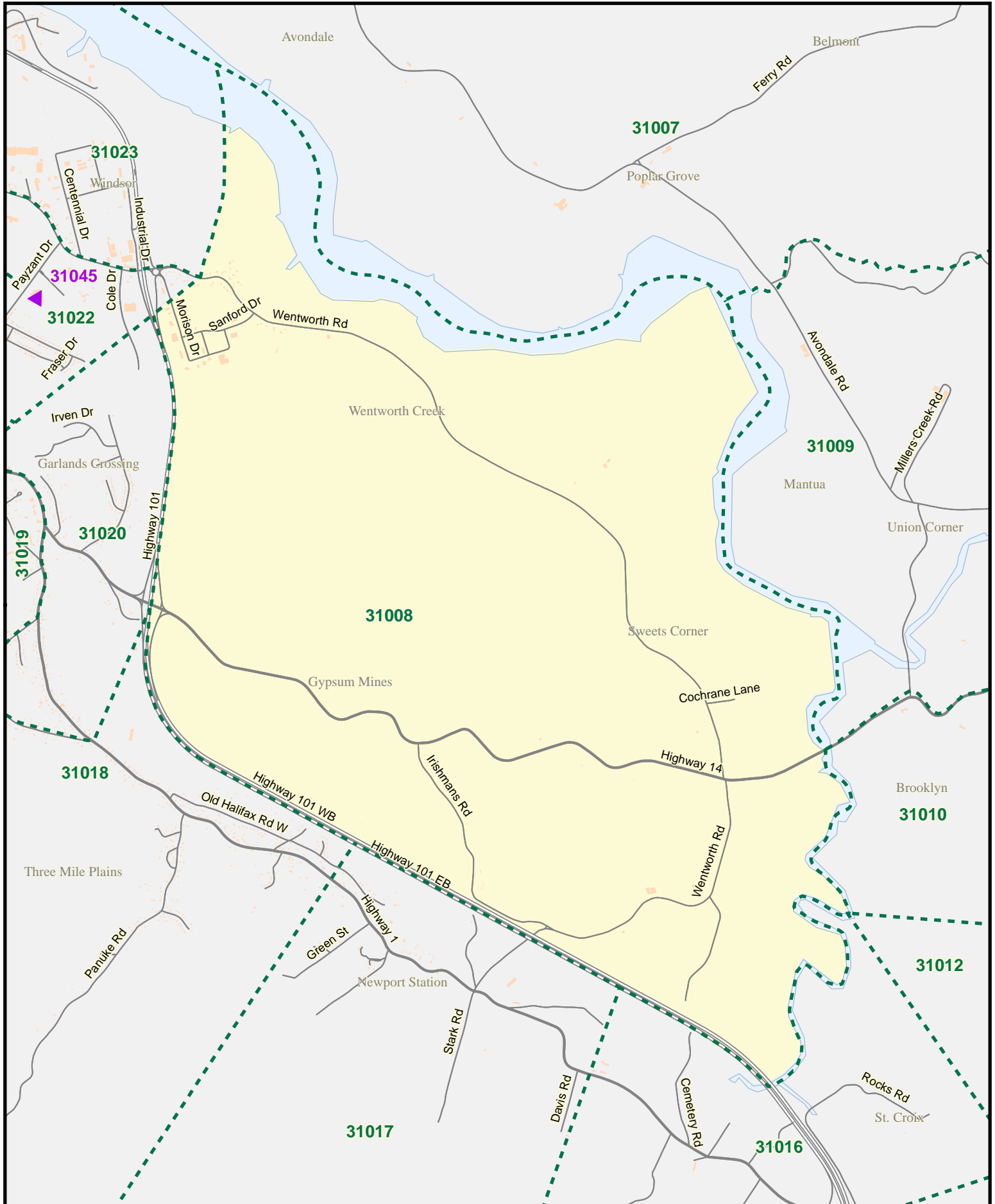


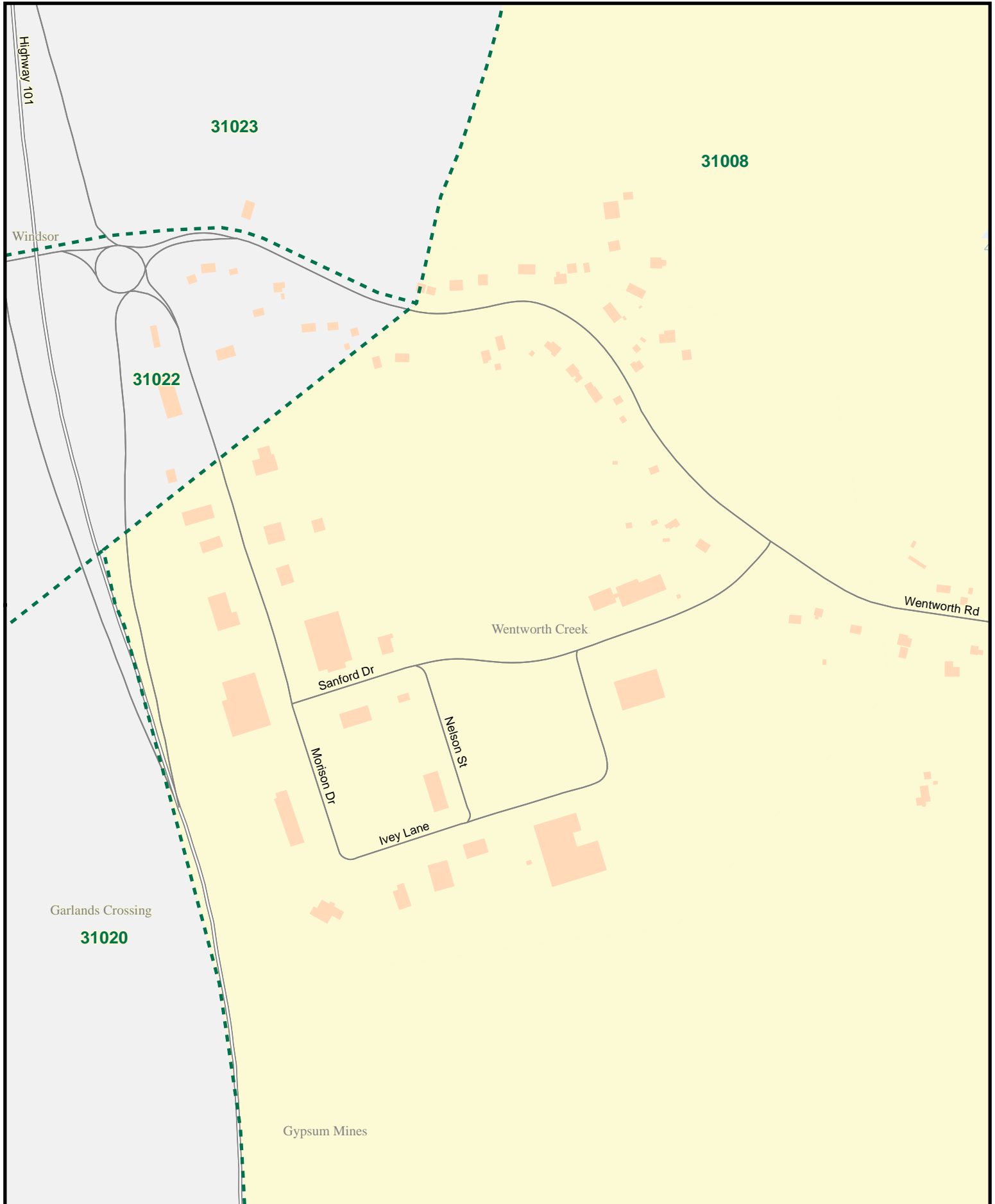



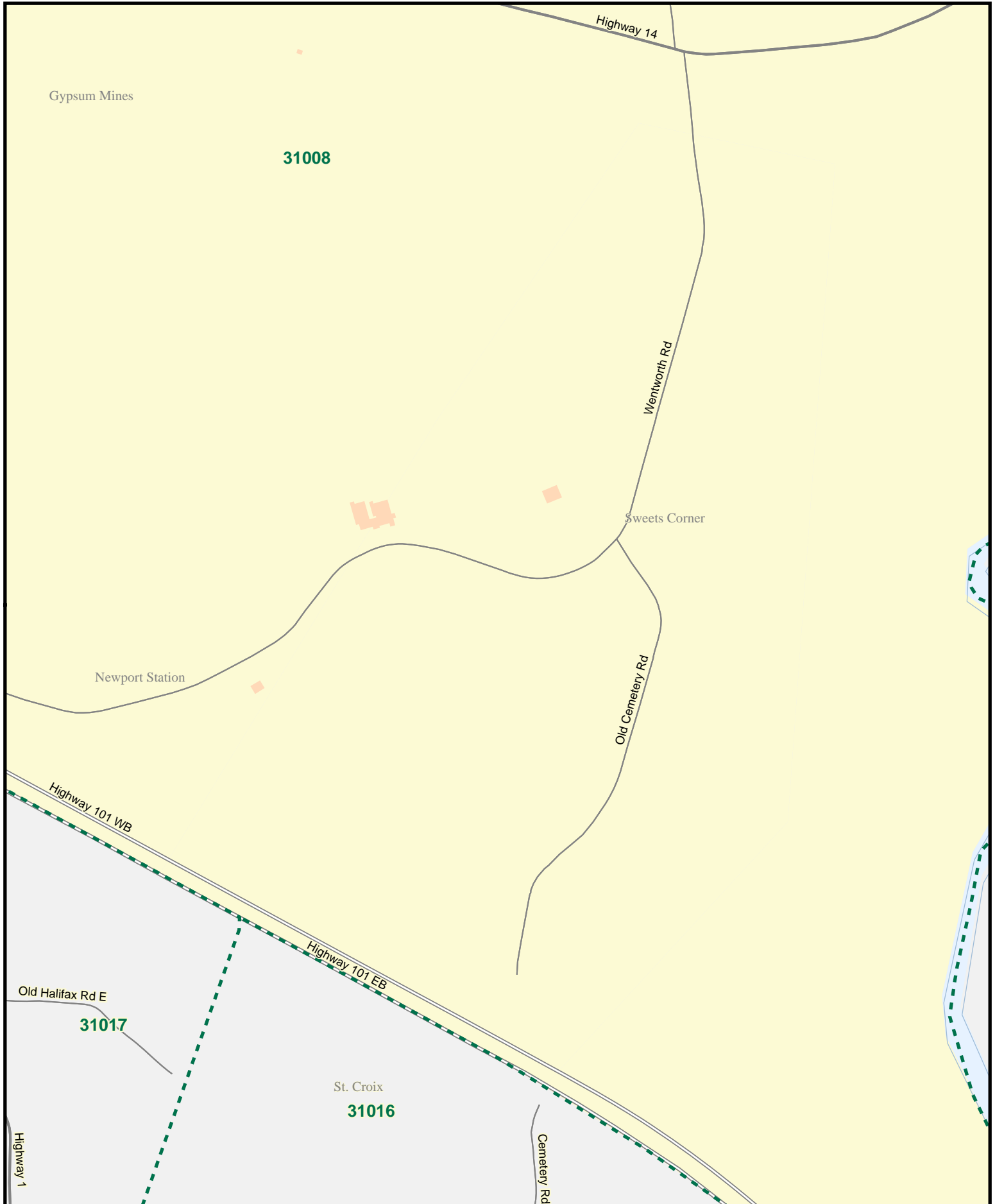



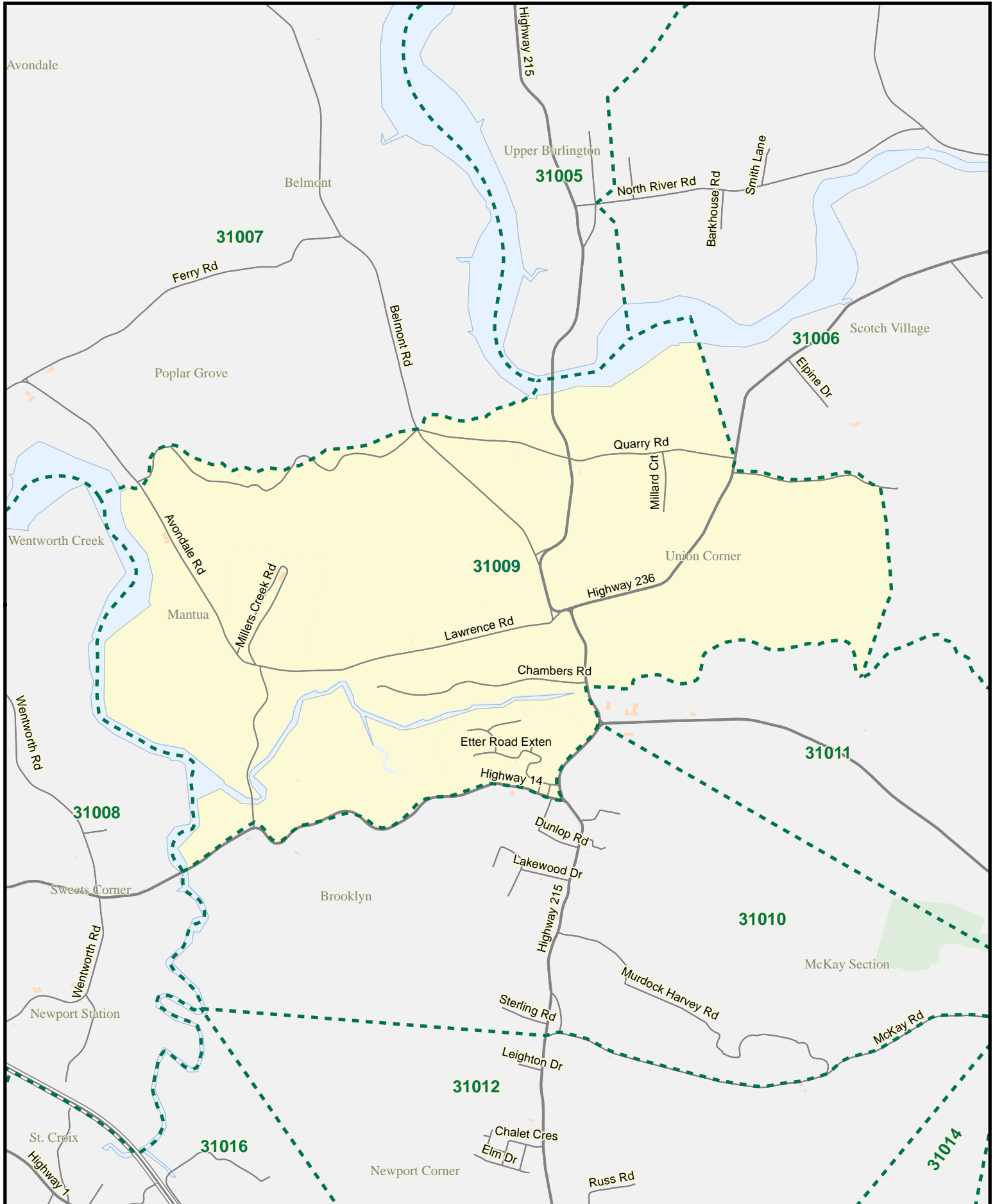
















Poplar Grove

31009



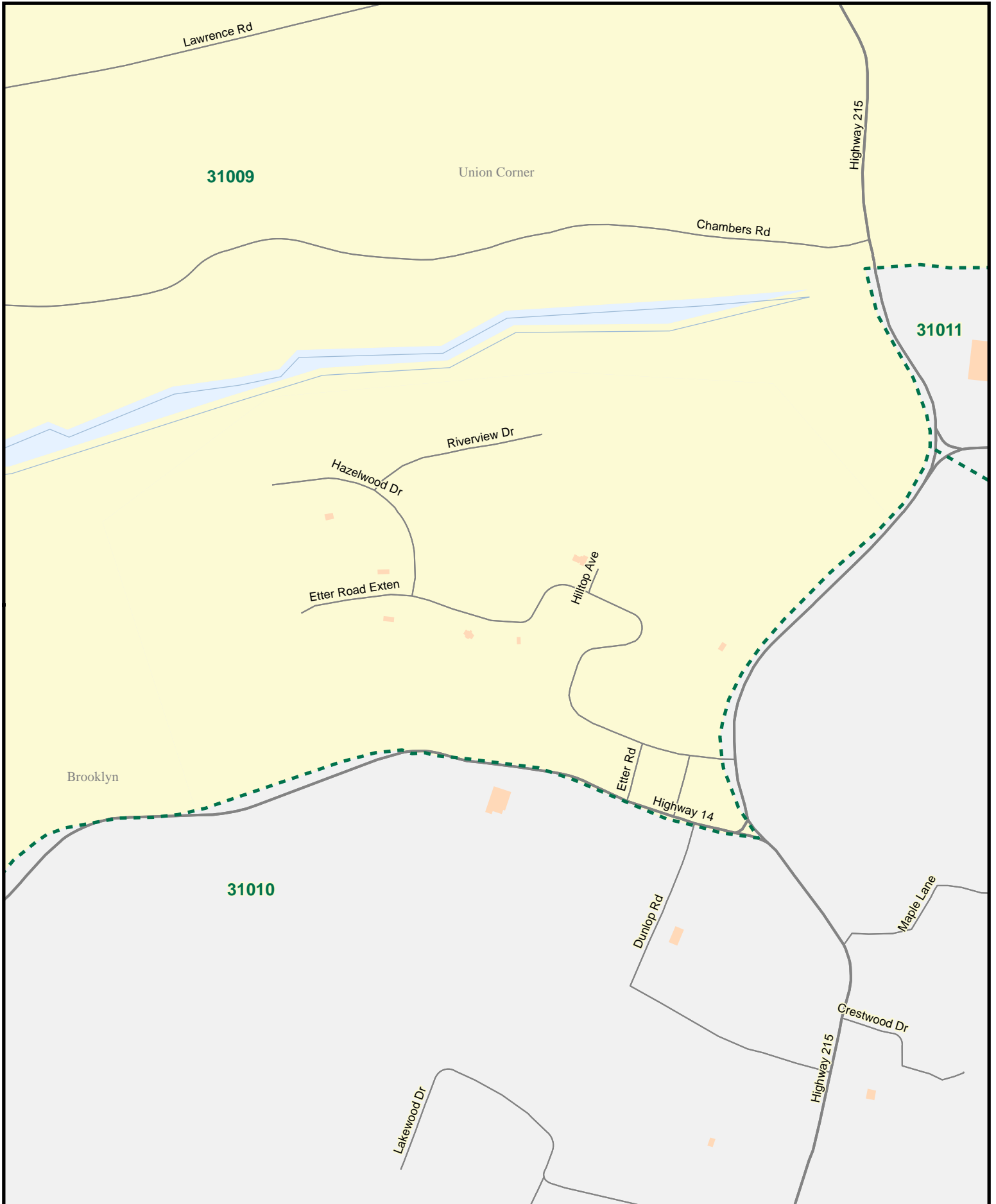

Mantua

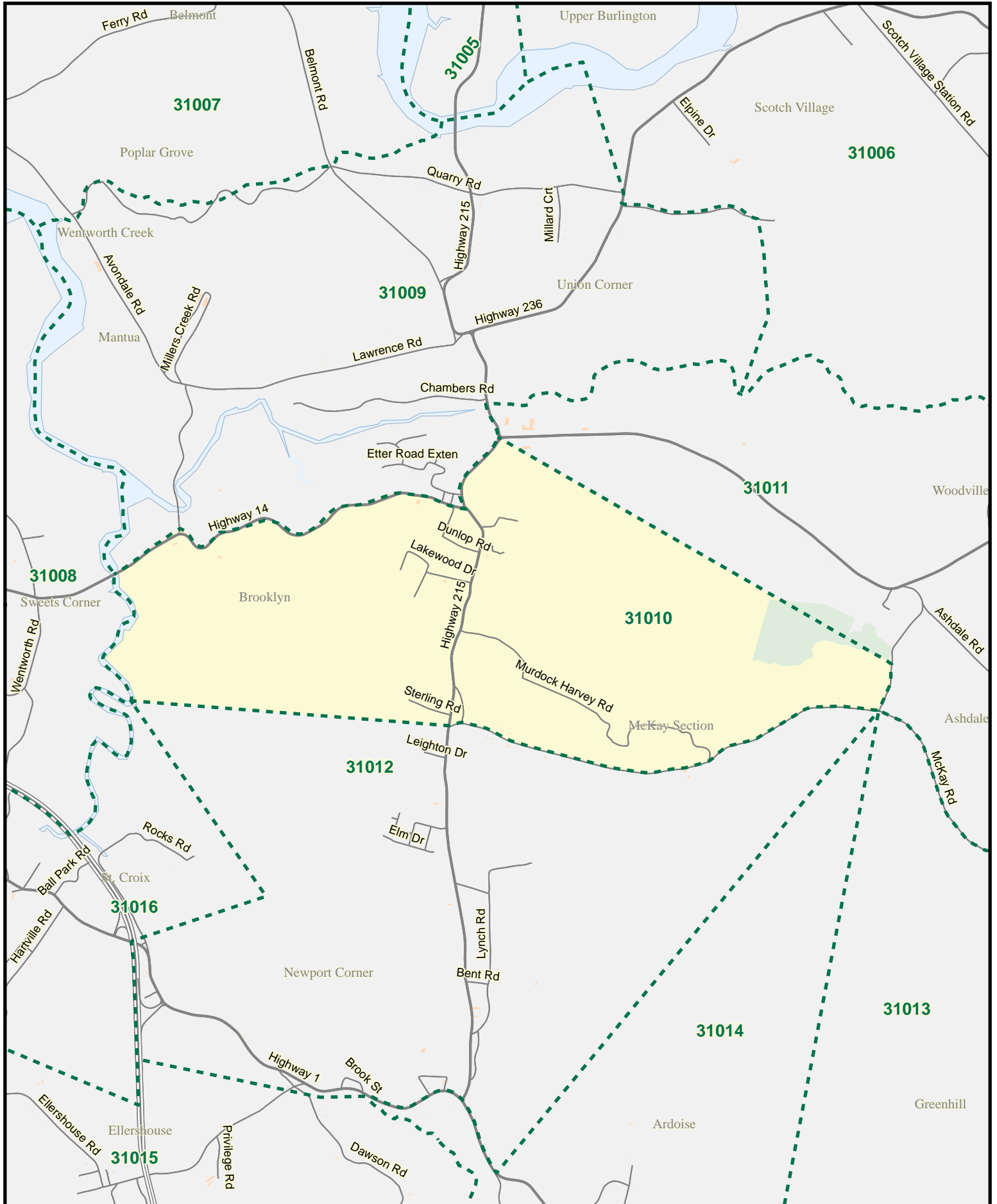

Avondale Rd

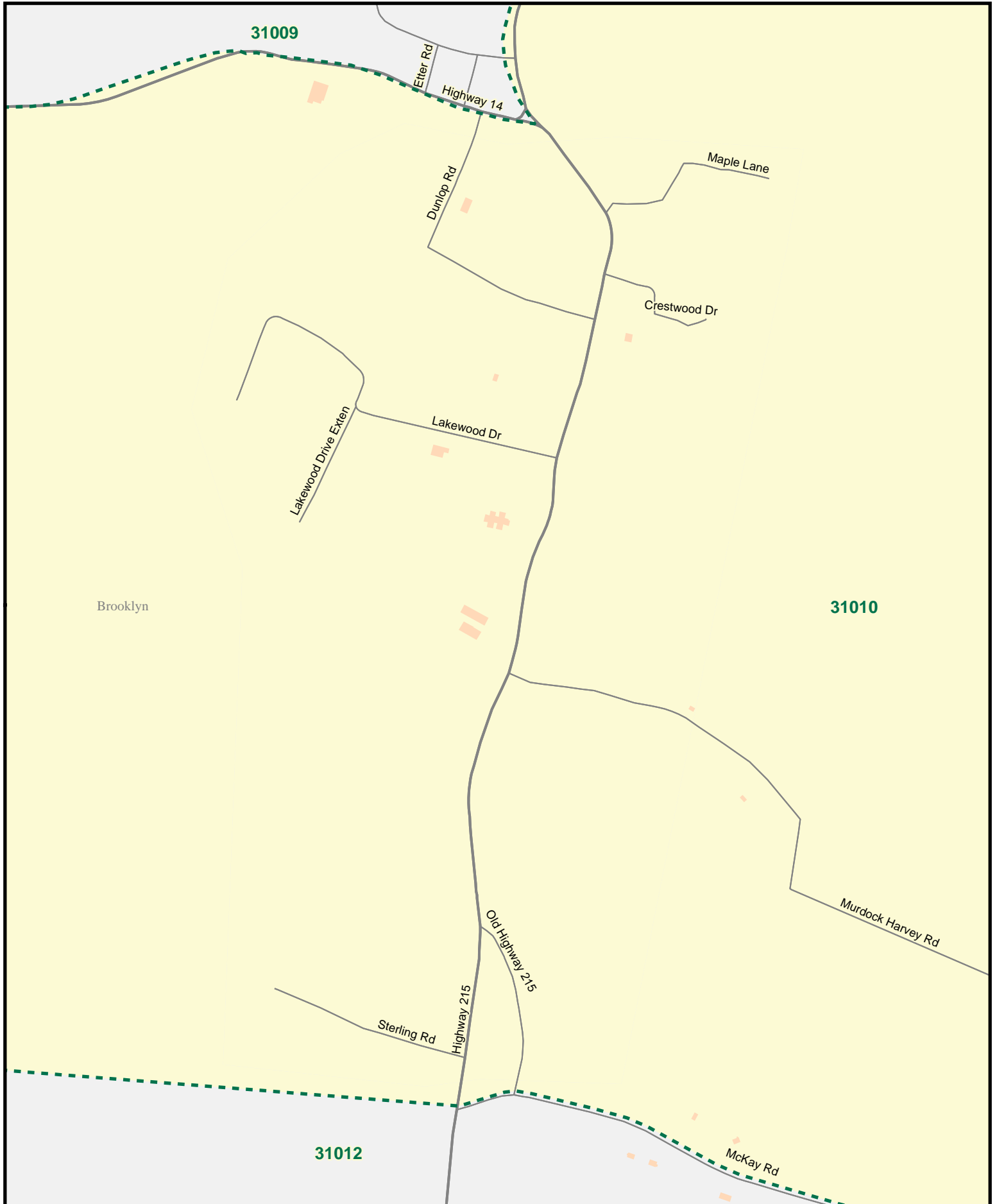

Millers Creek Rd

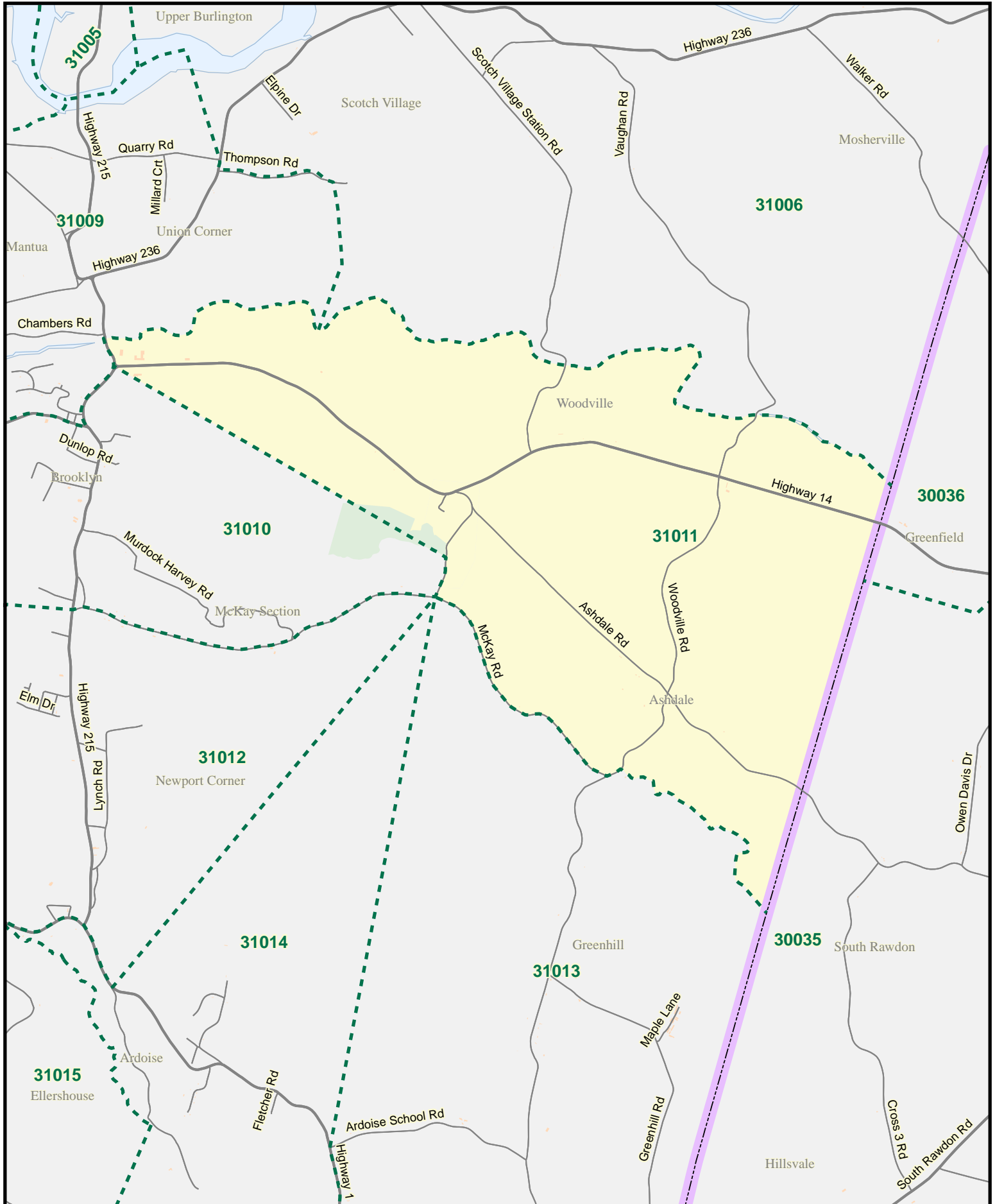

Lawrence Rd Union Corner

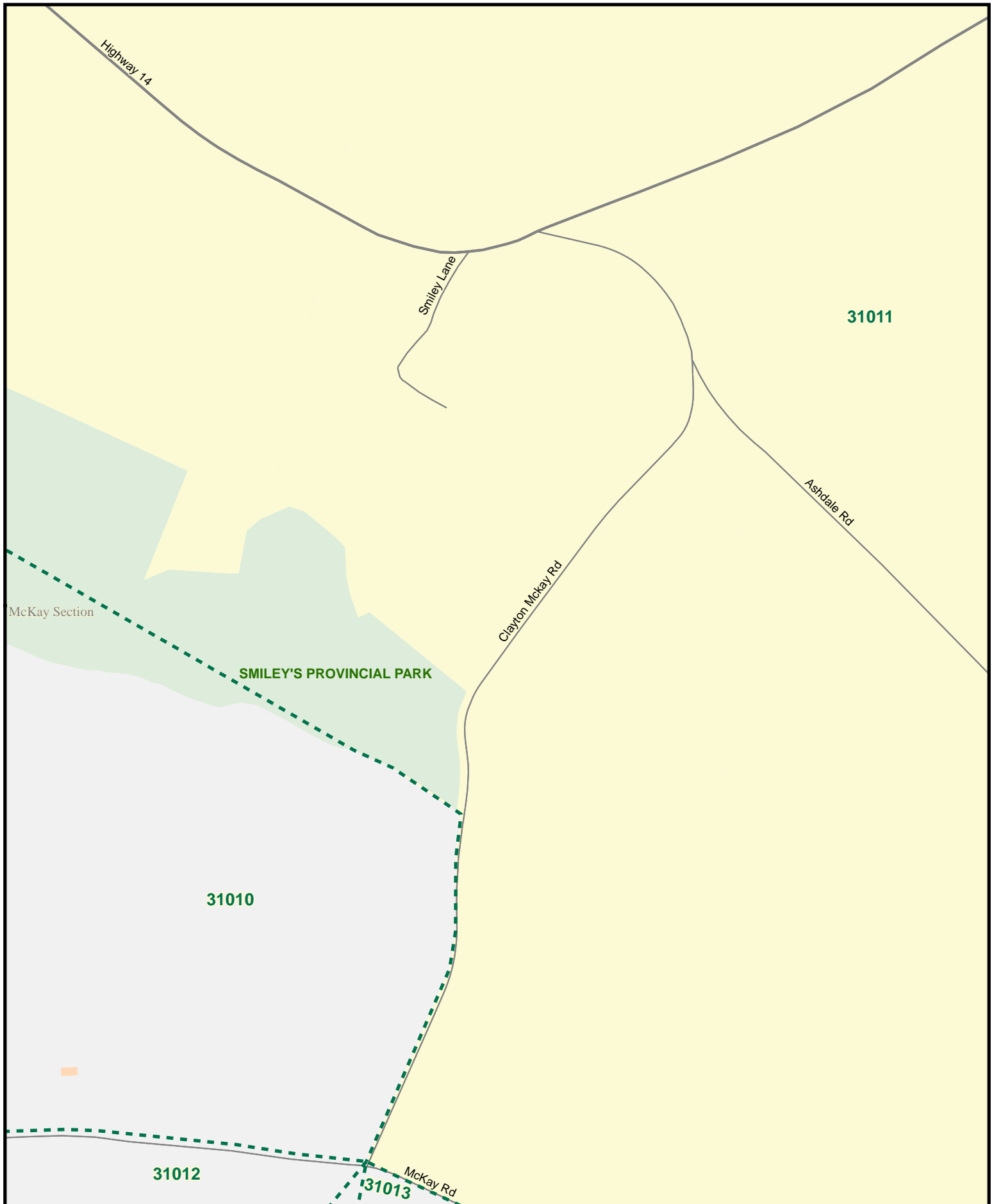

Brooklyn

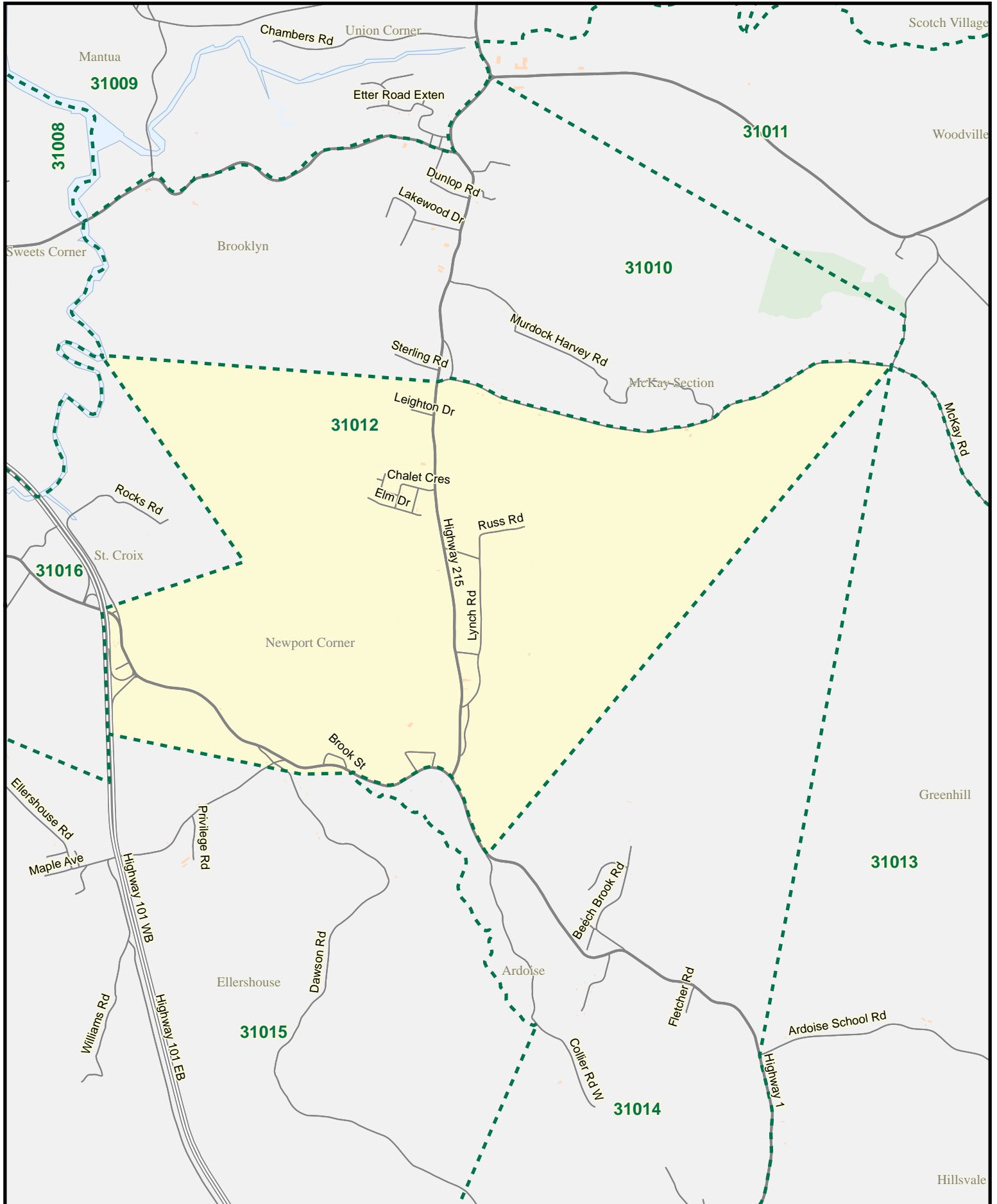



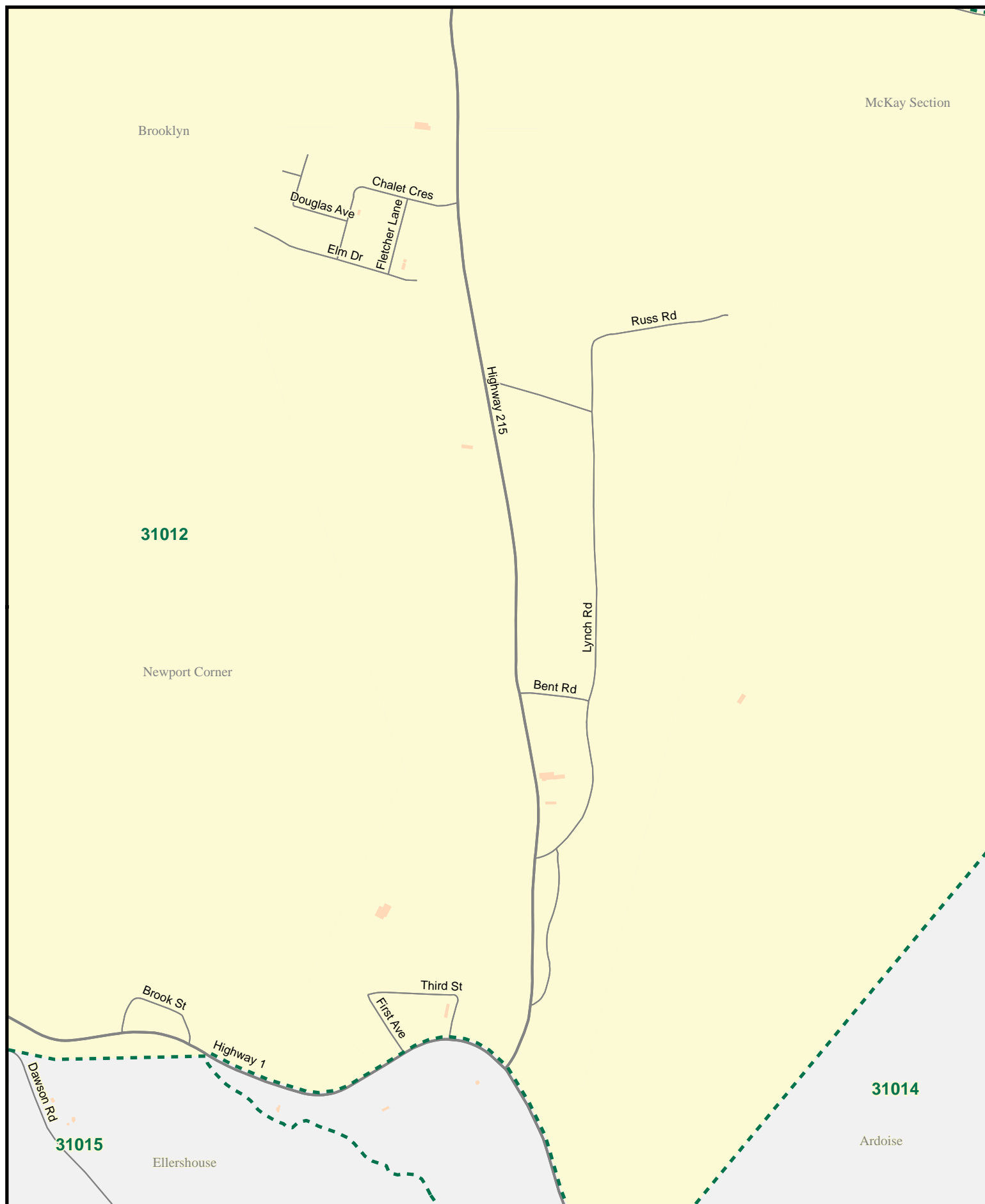


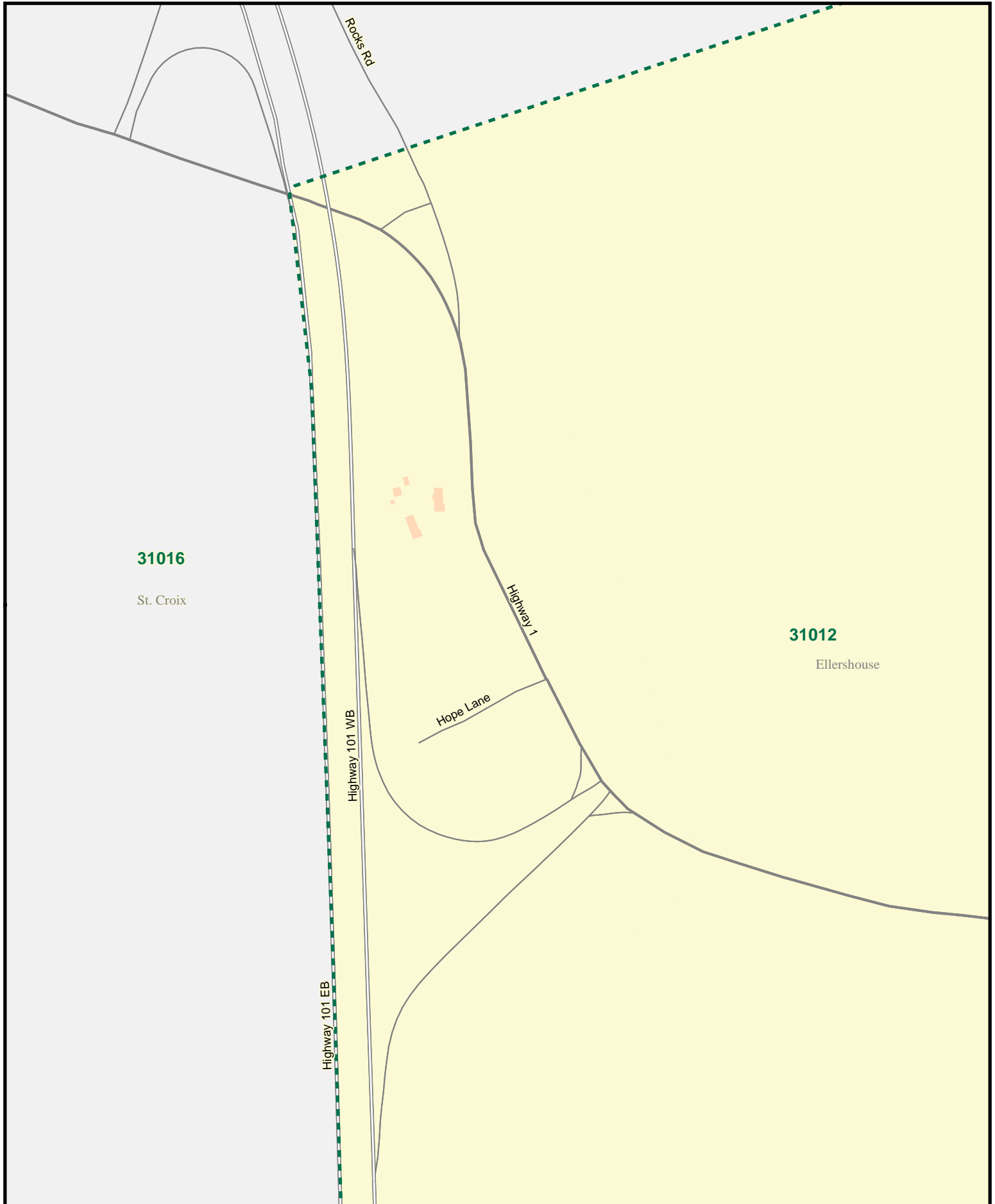



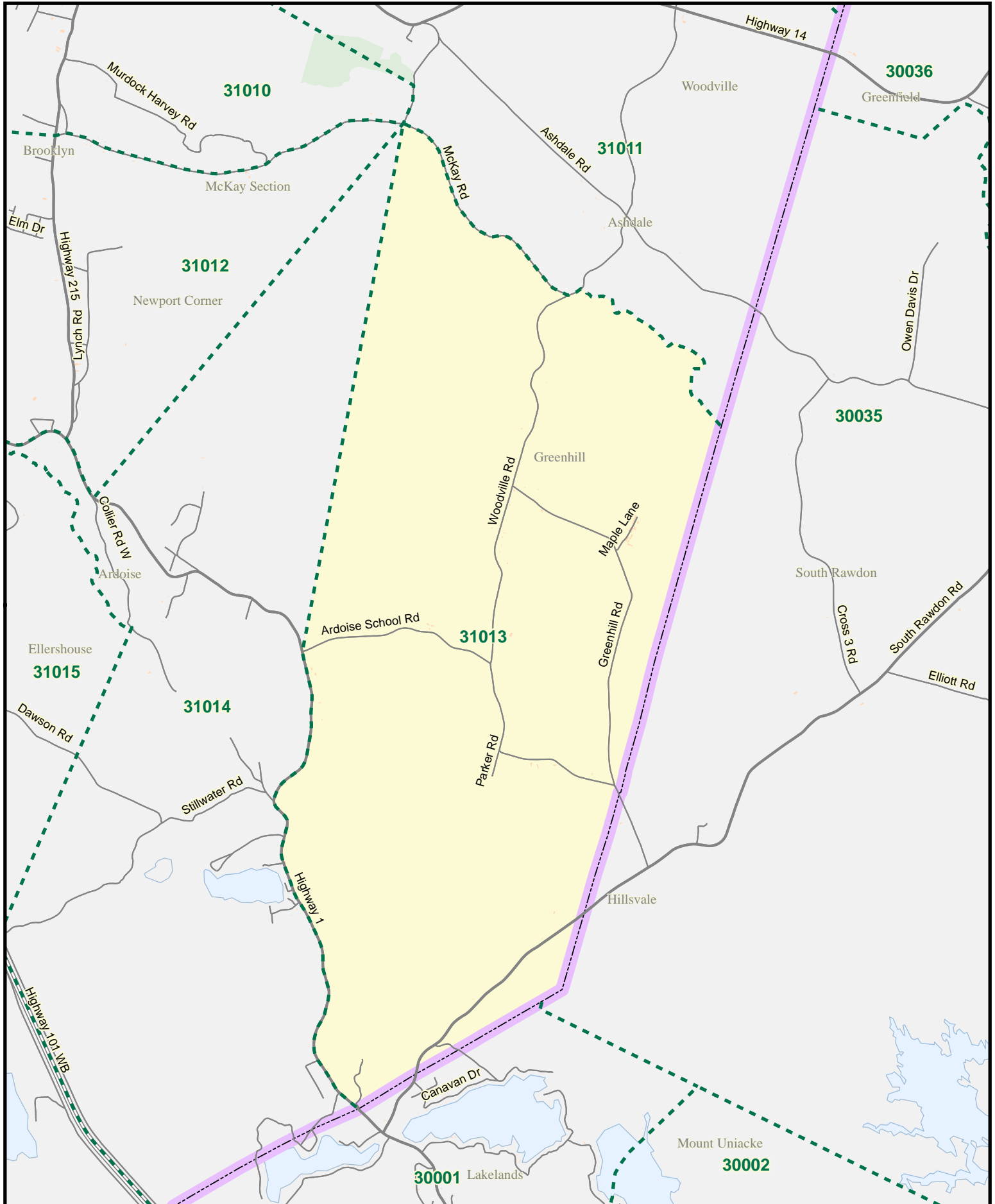



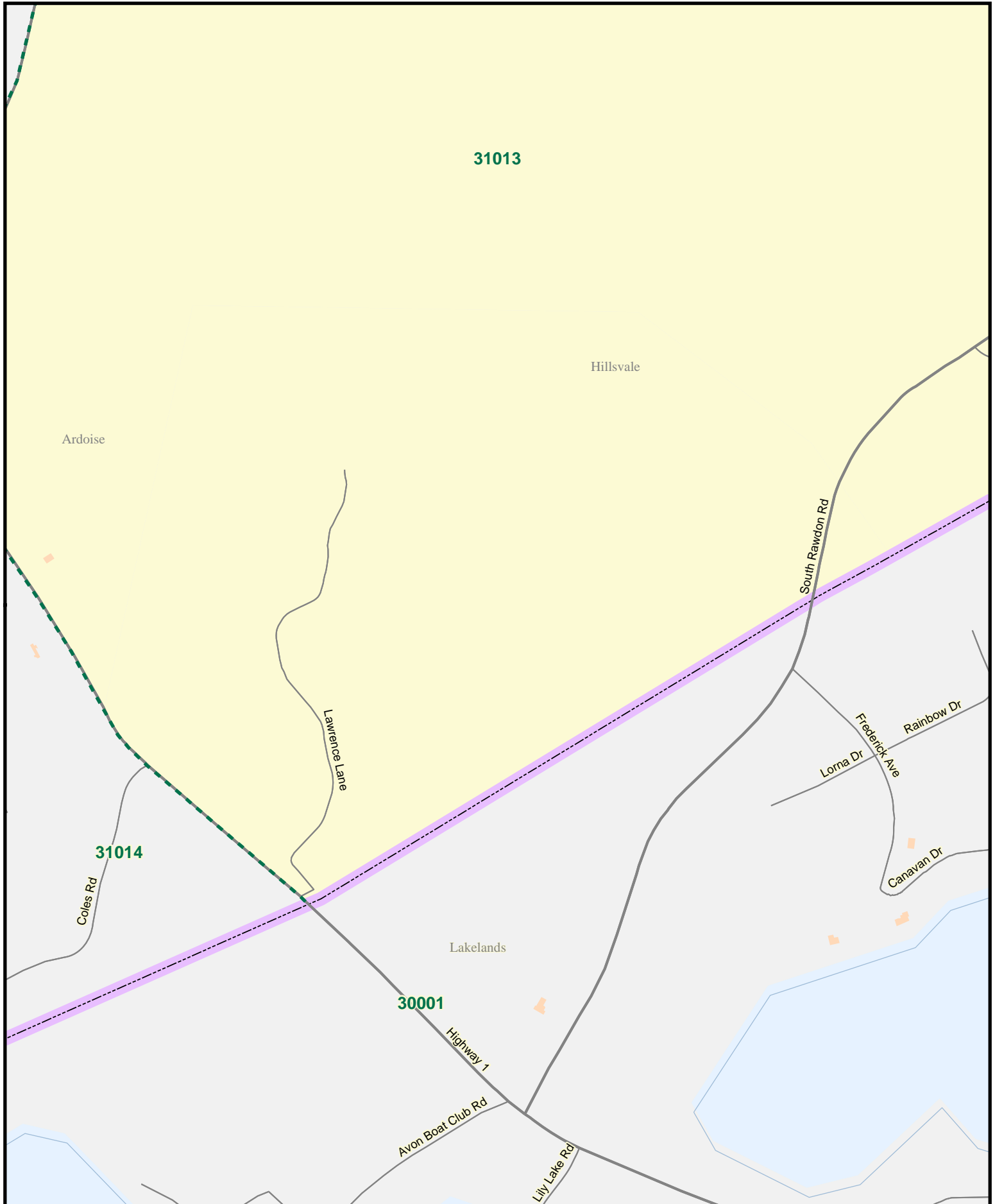



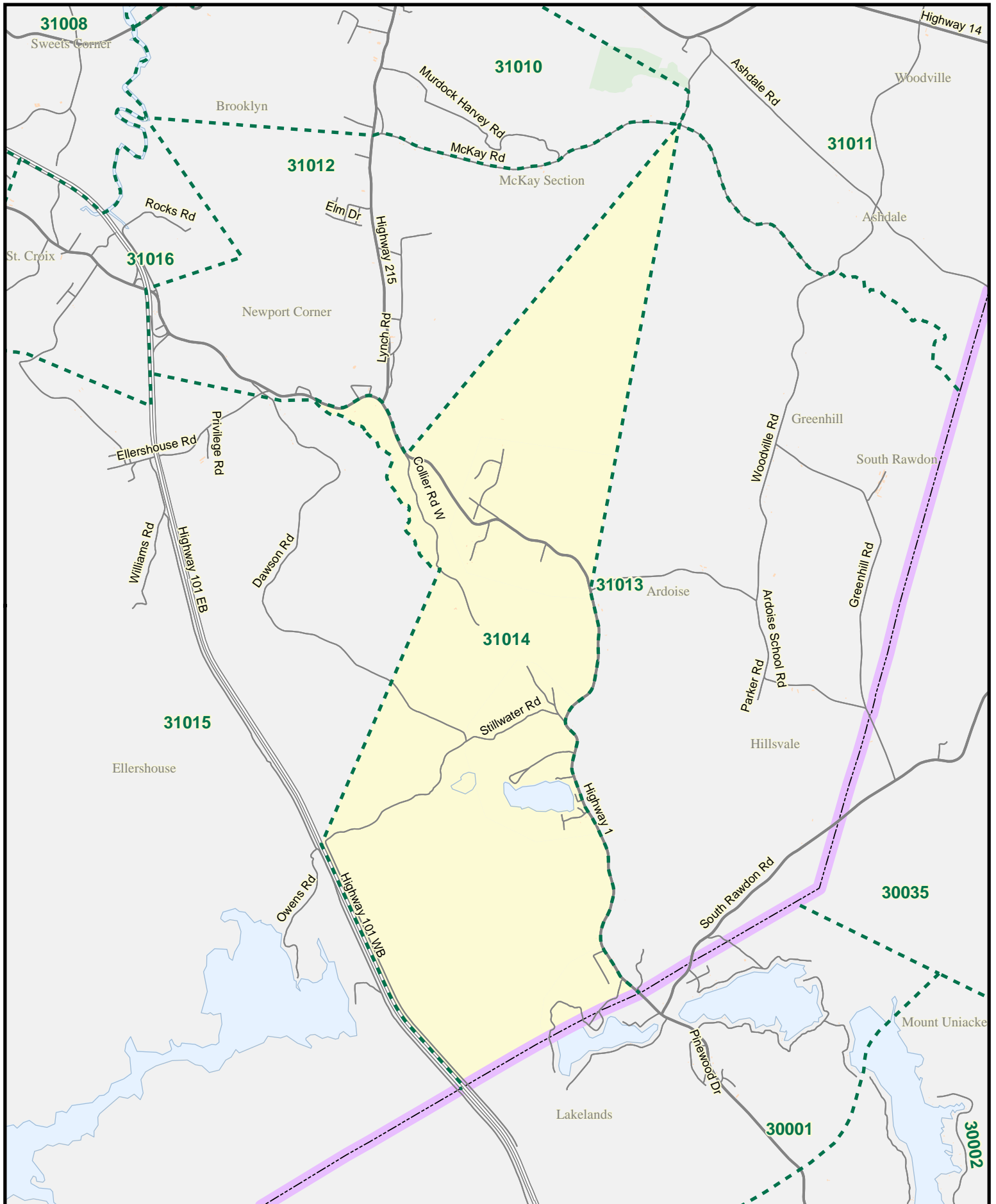


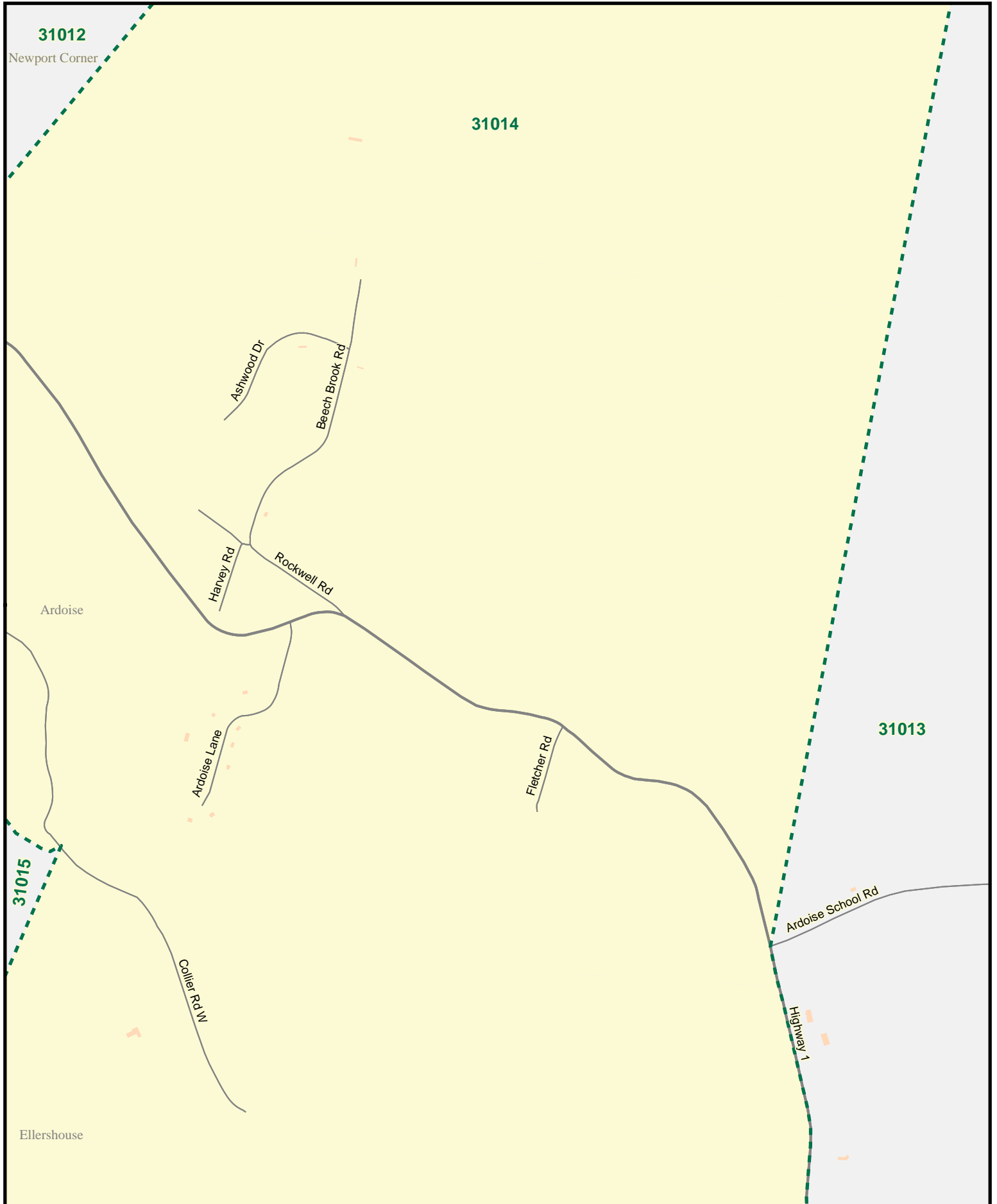



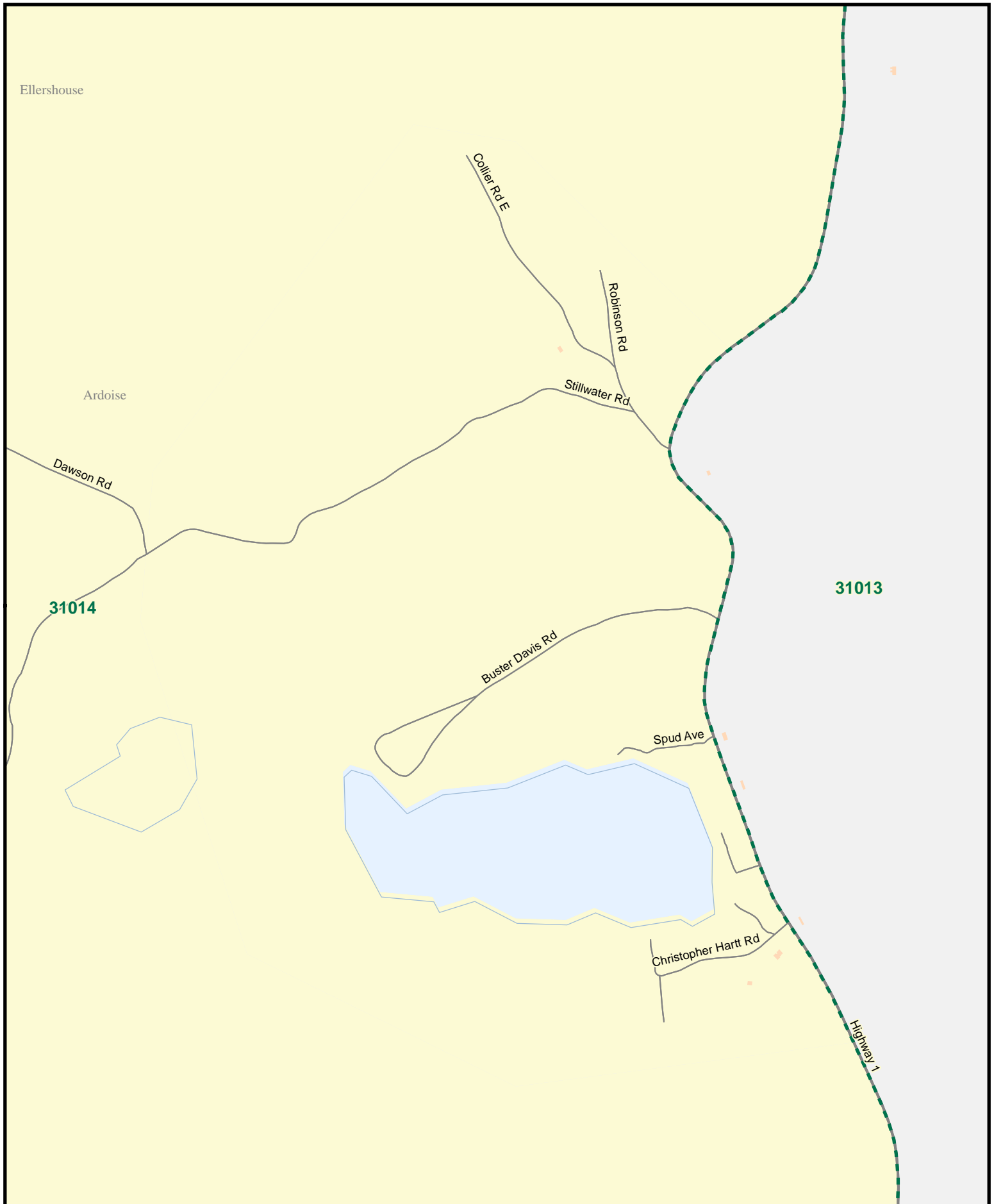
















31014

Ardoise

Robert Dr

31013

Lawrence Lane

Highway 1

Hillsvale

30001

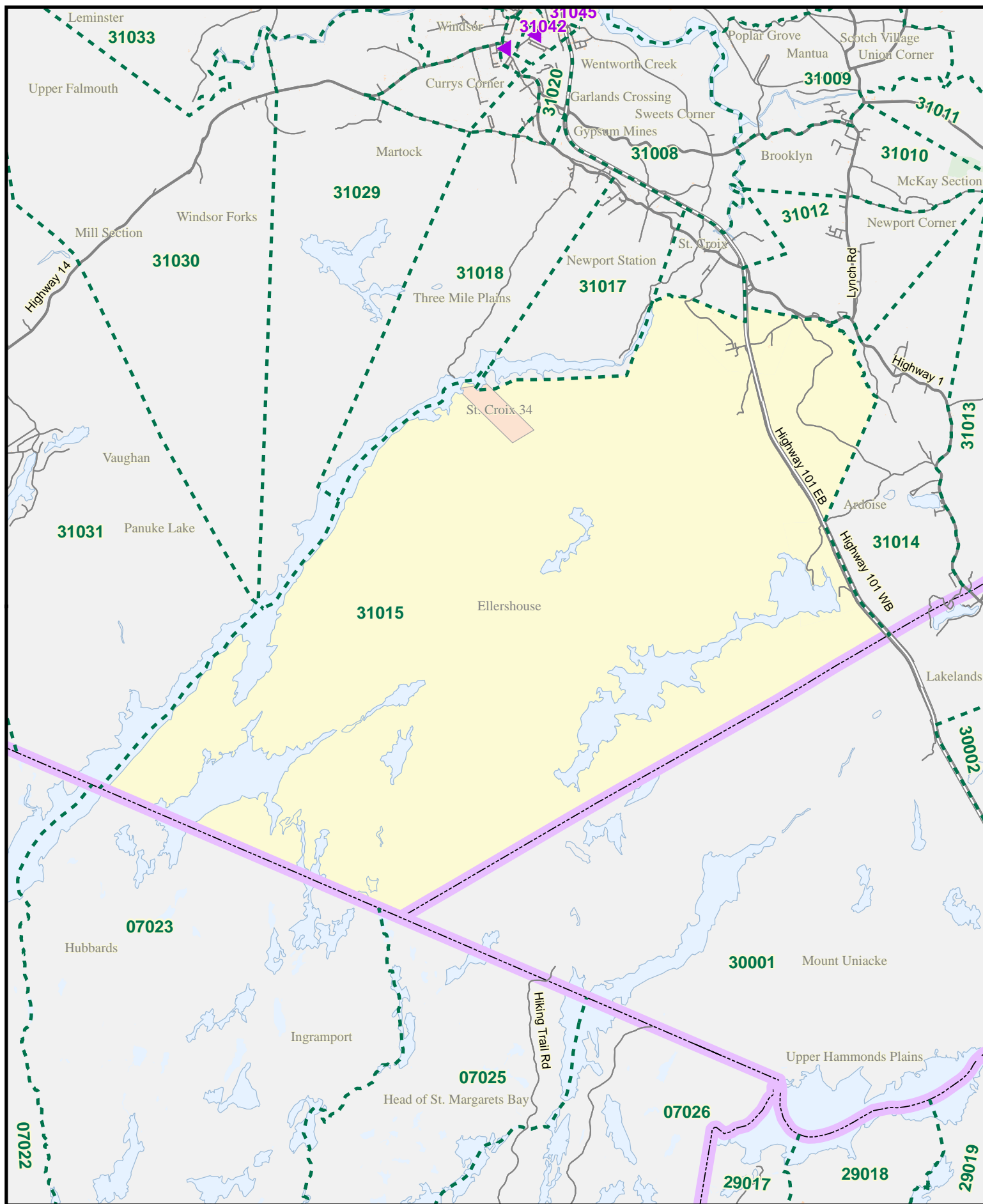
Coles Cres

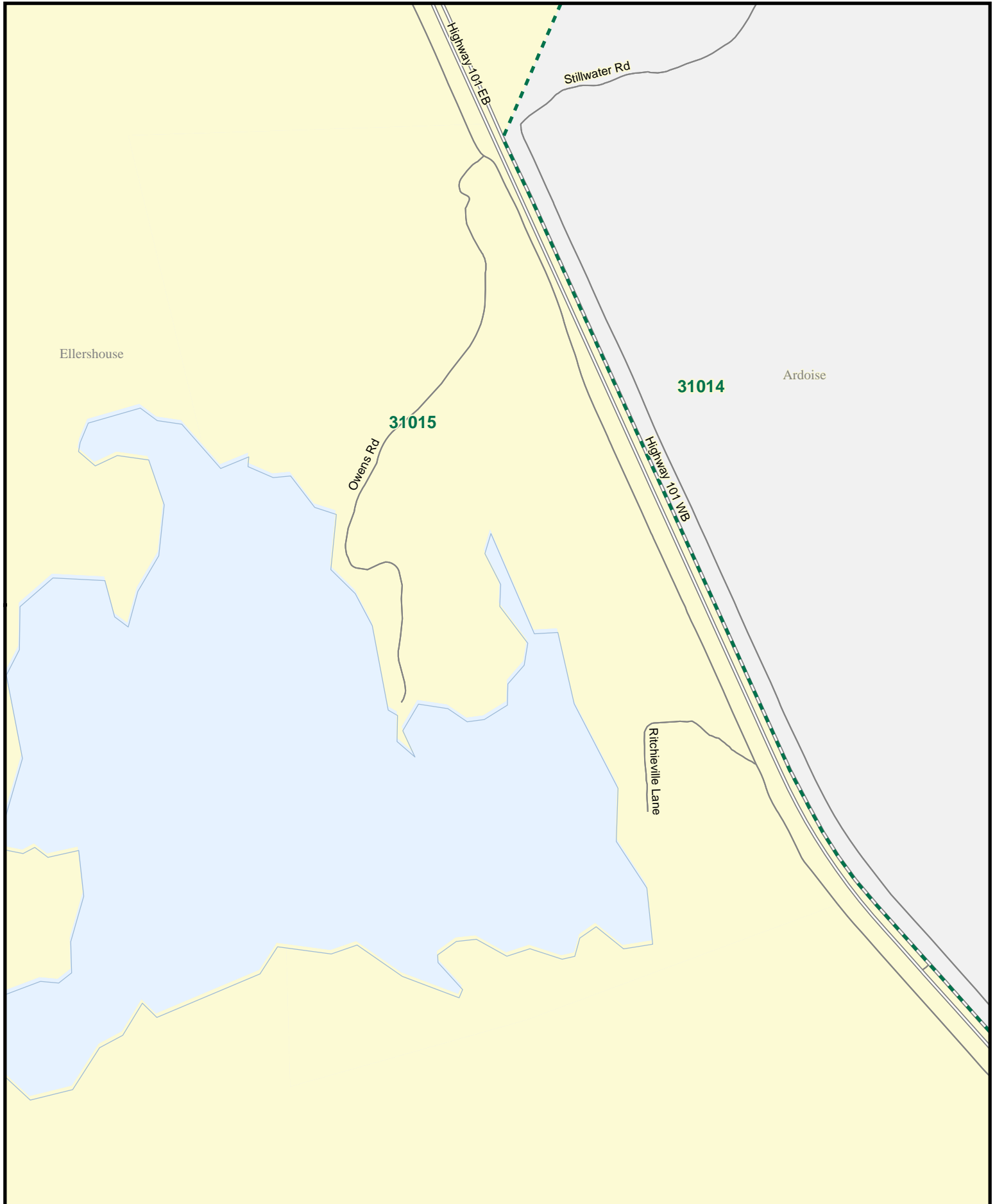

Avon Boat Club Rd

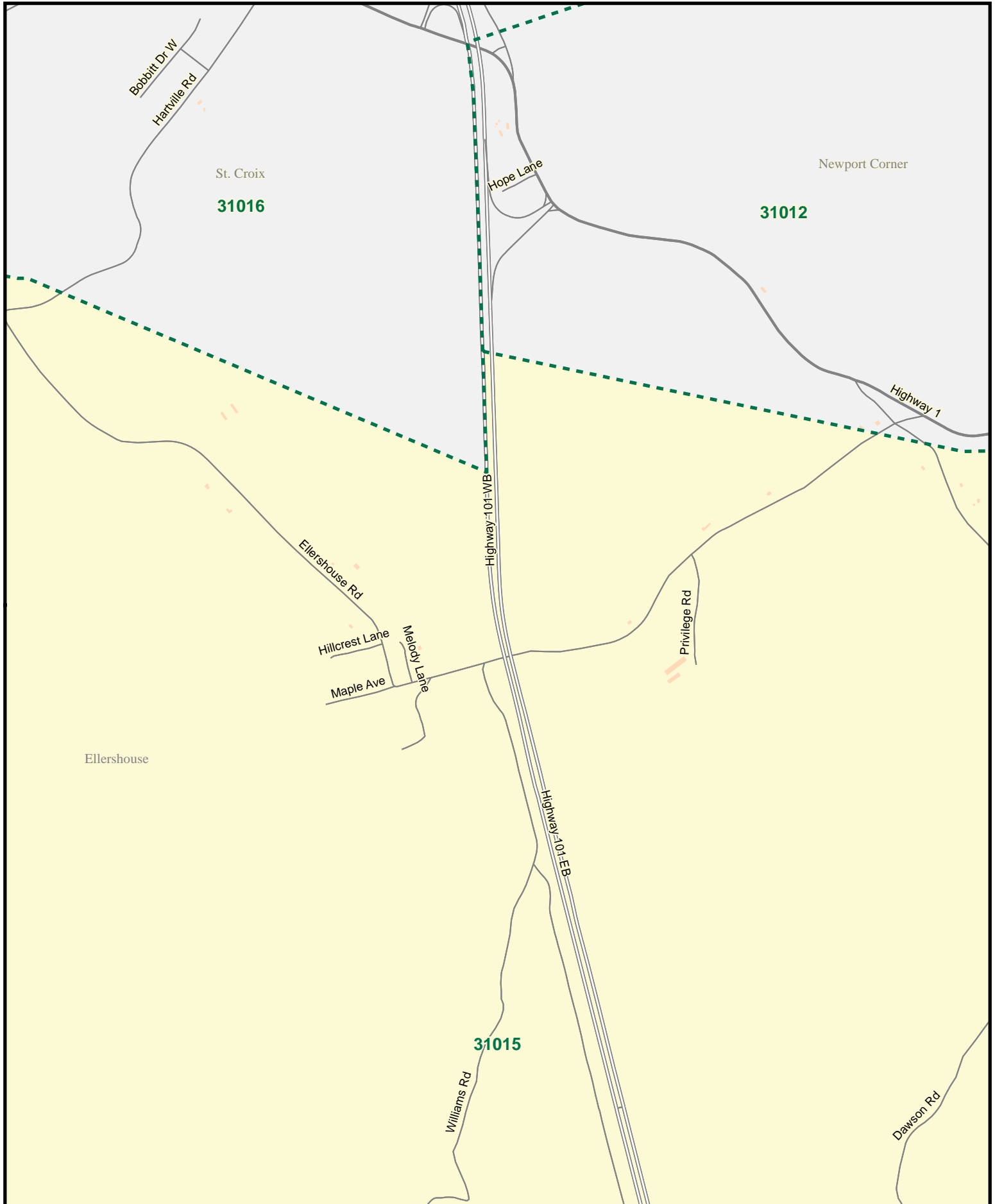

Coles Rd

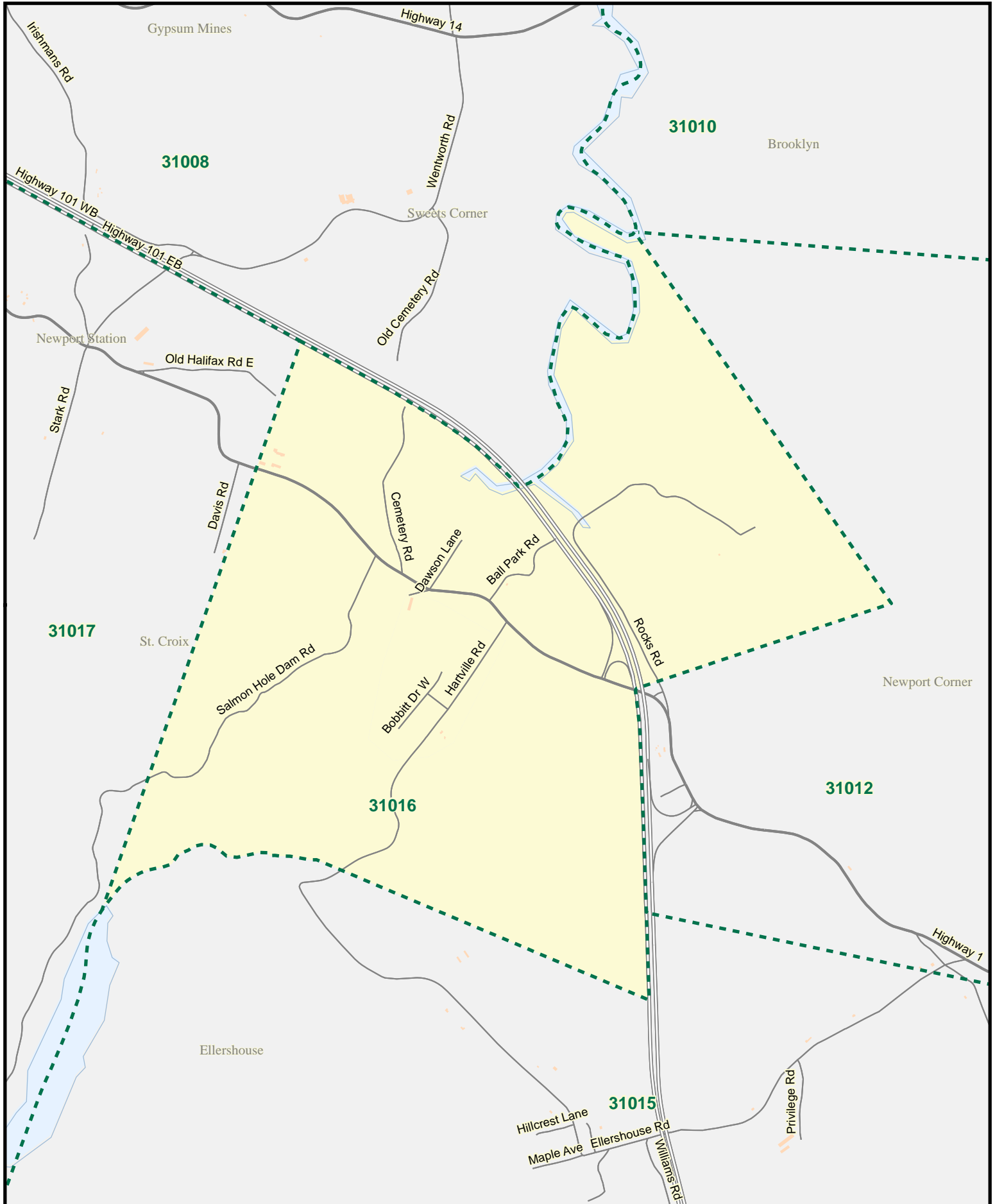

Lily Lake Rd

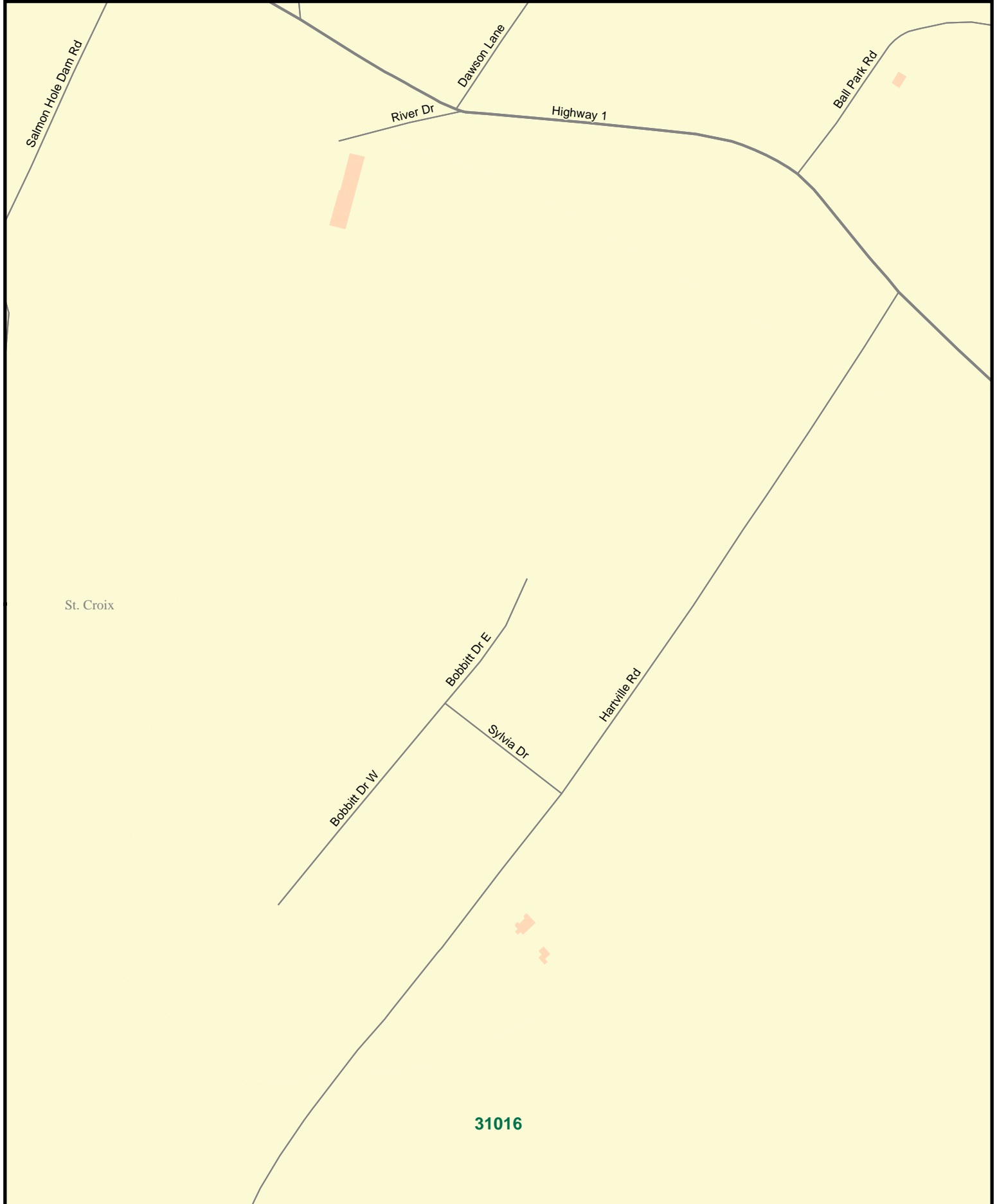

Lakelands

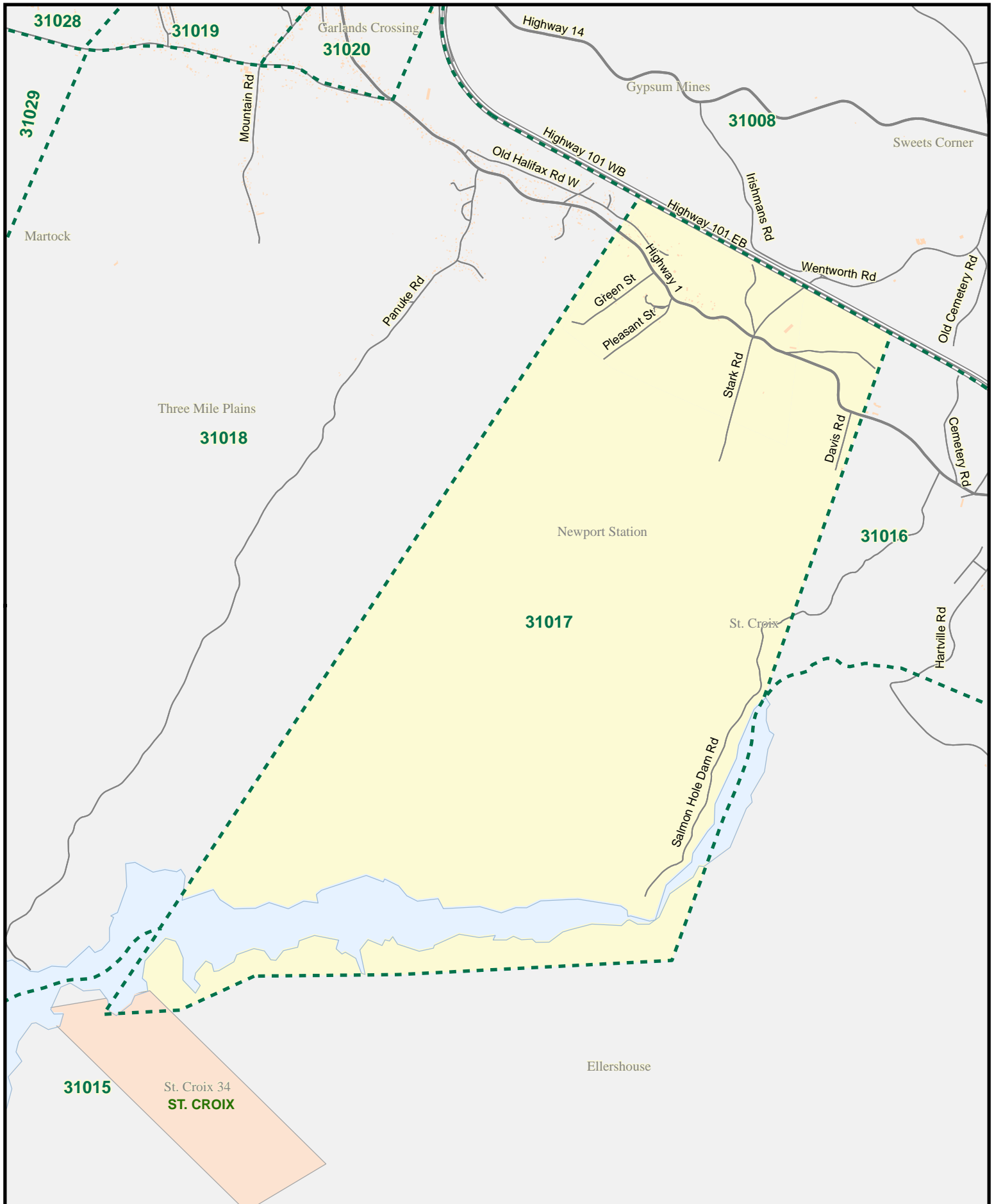


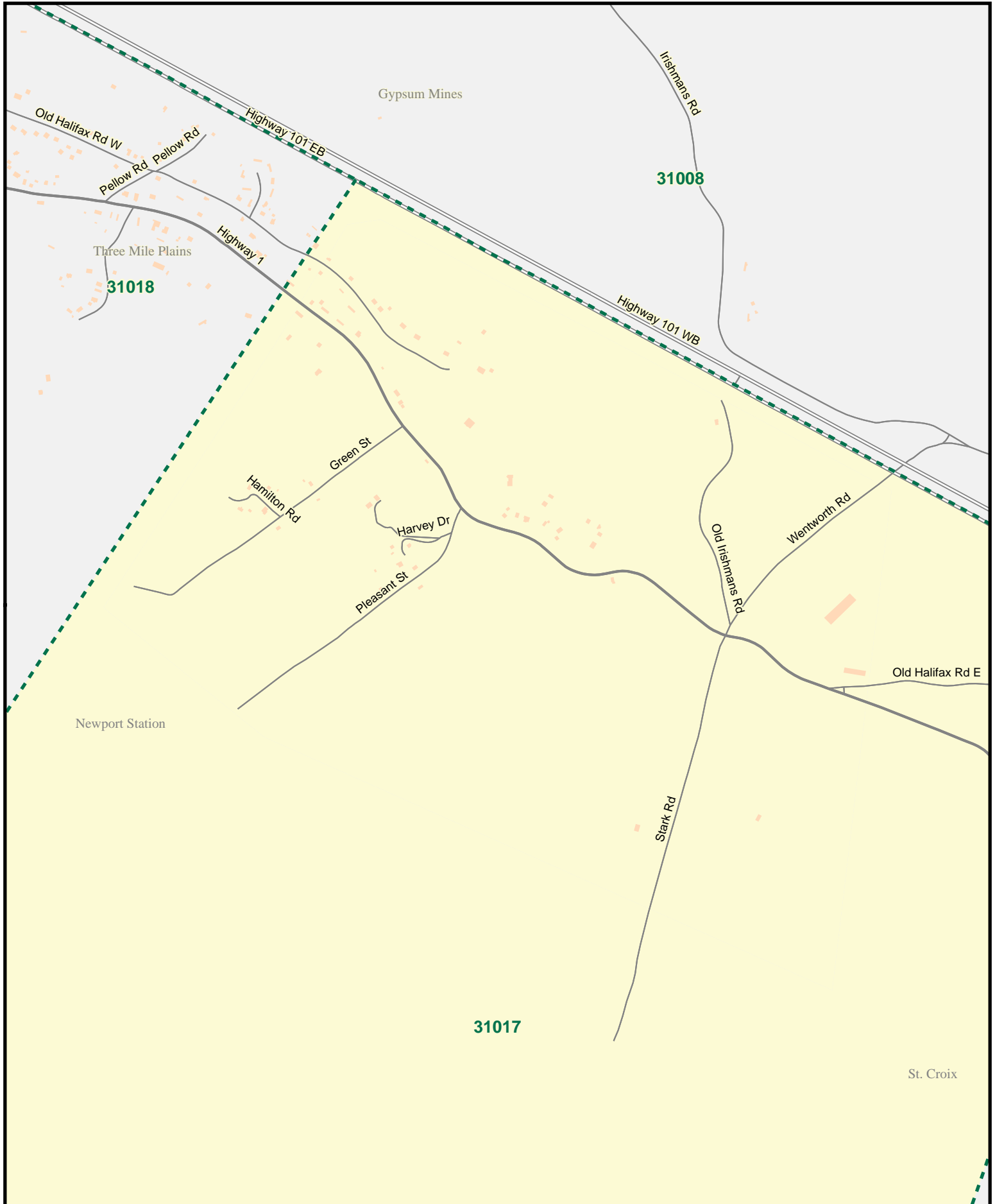



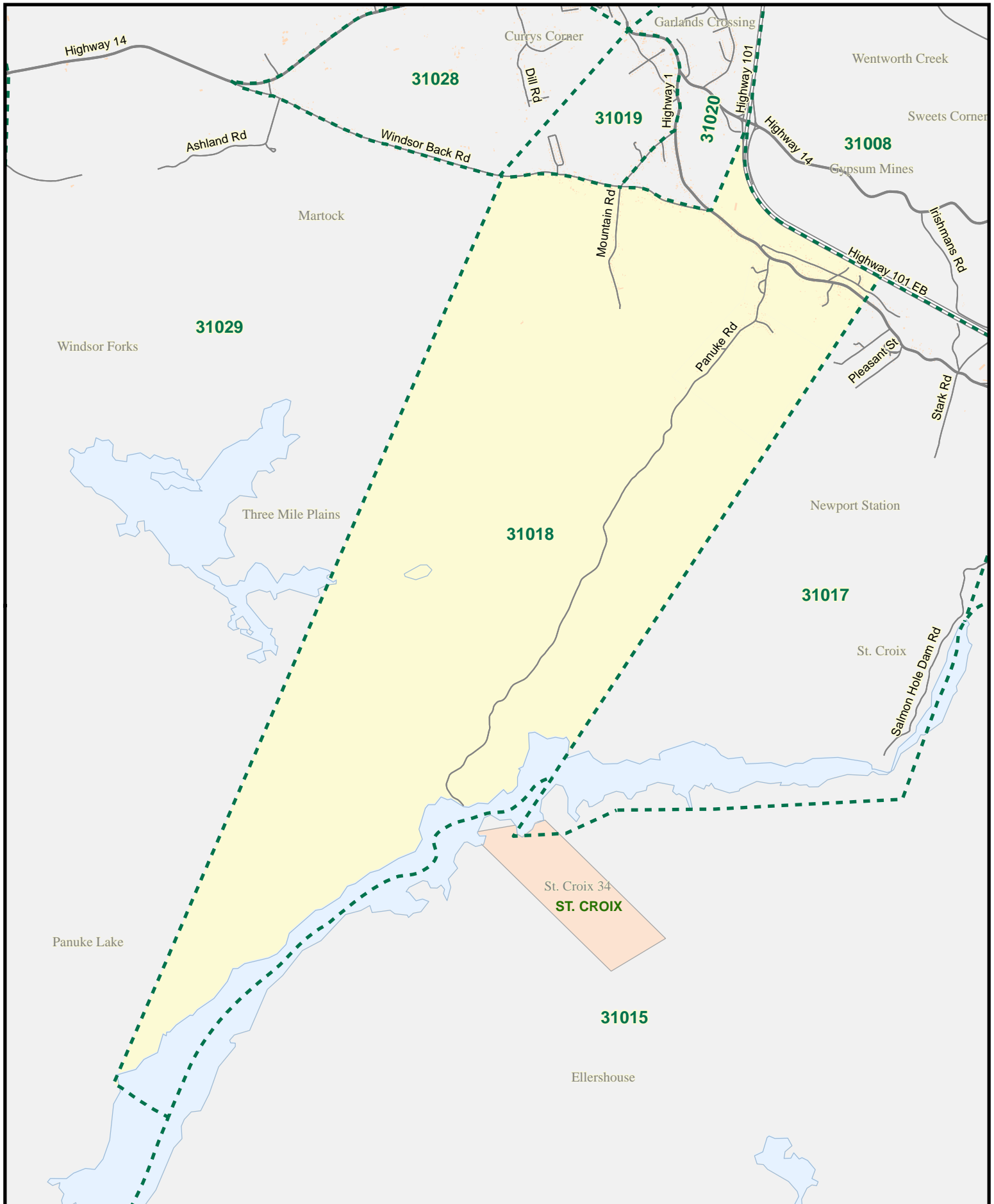
















31018

Three Mile Plains

Panuke Rd

Maple Brooke Lane

Caldwell Rd

MacLeod Crt

Old Halifax Rd W

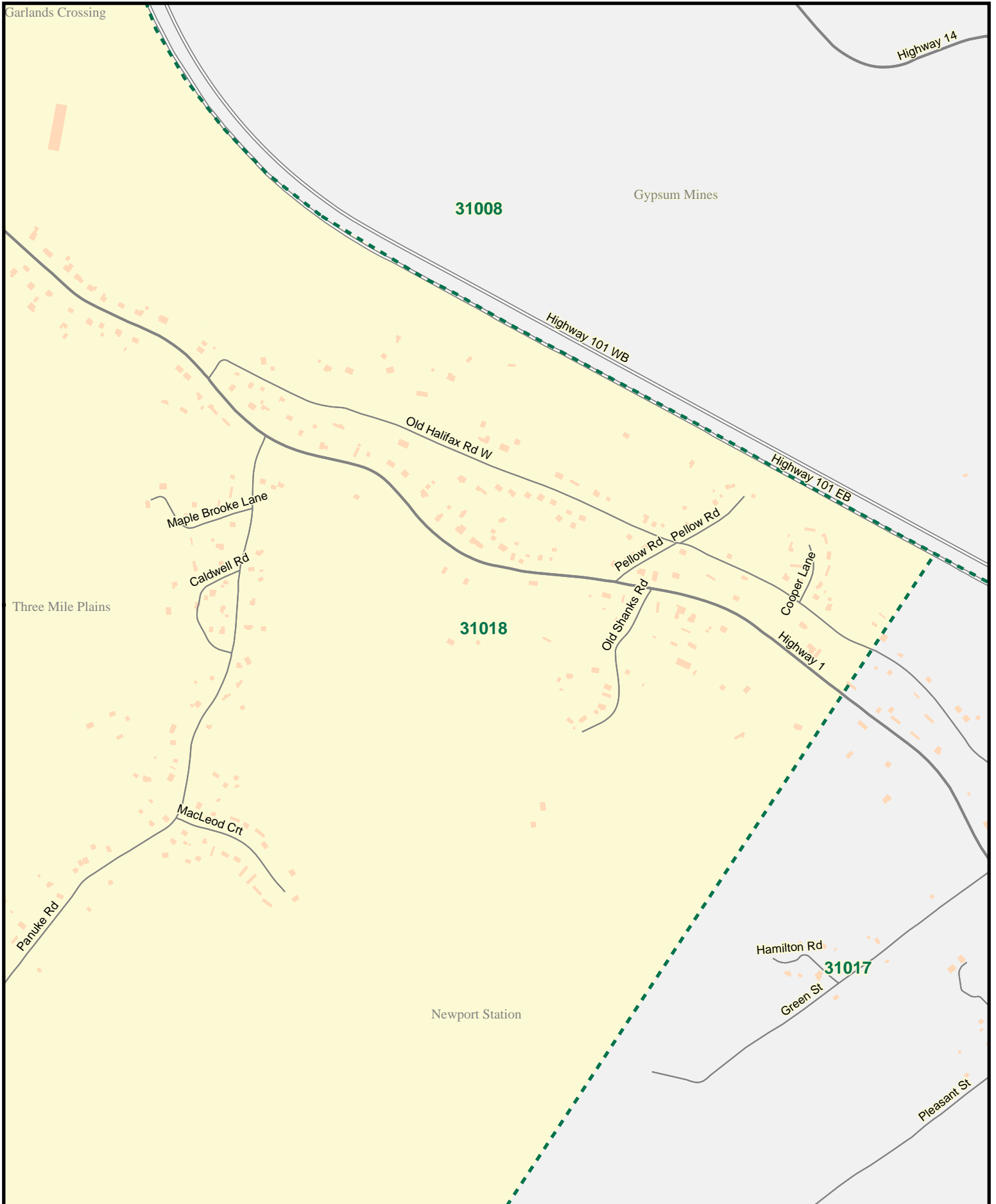

Highway 1

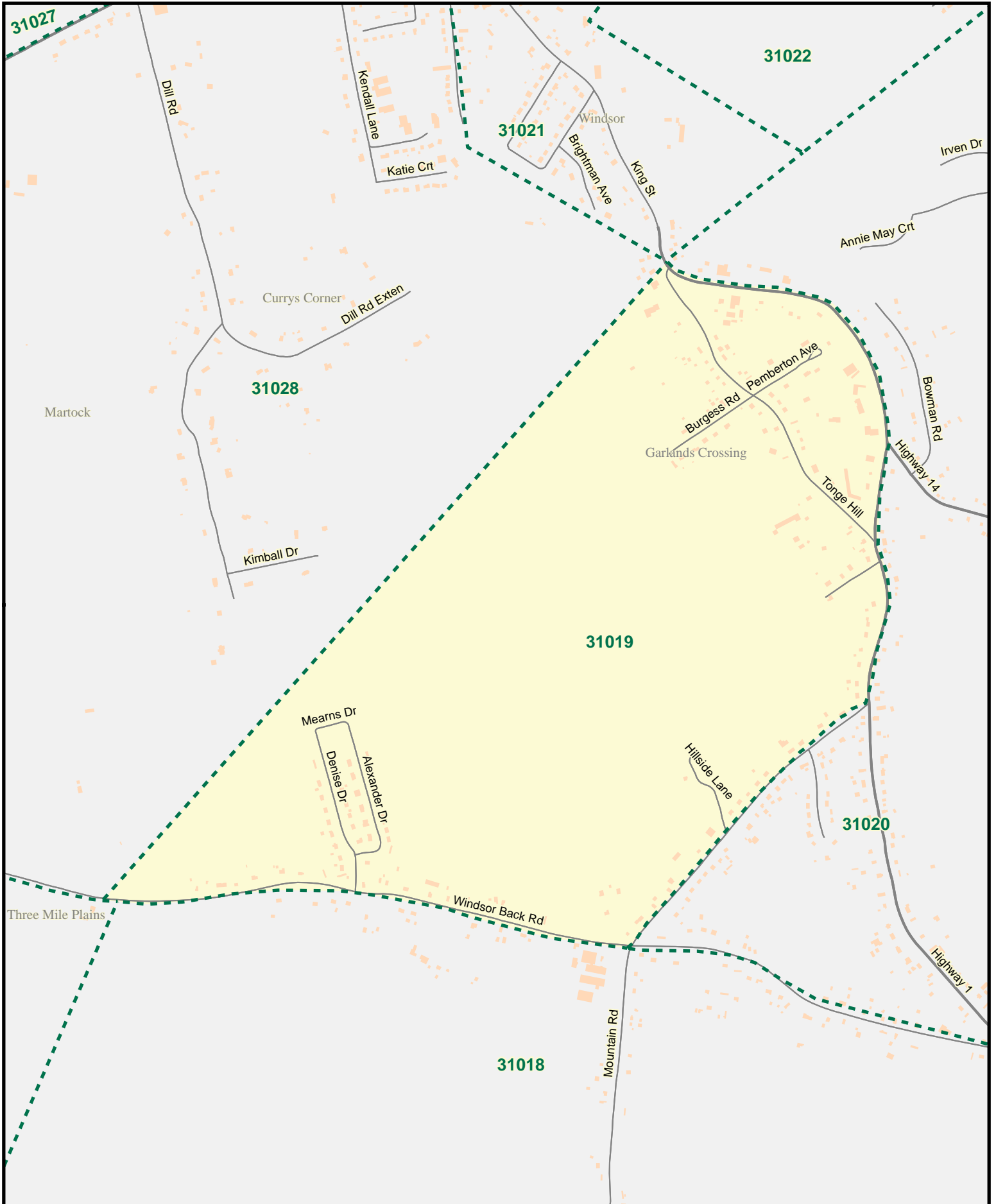

Old Shanks Rd

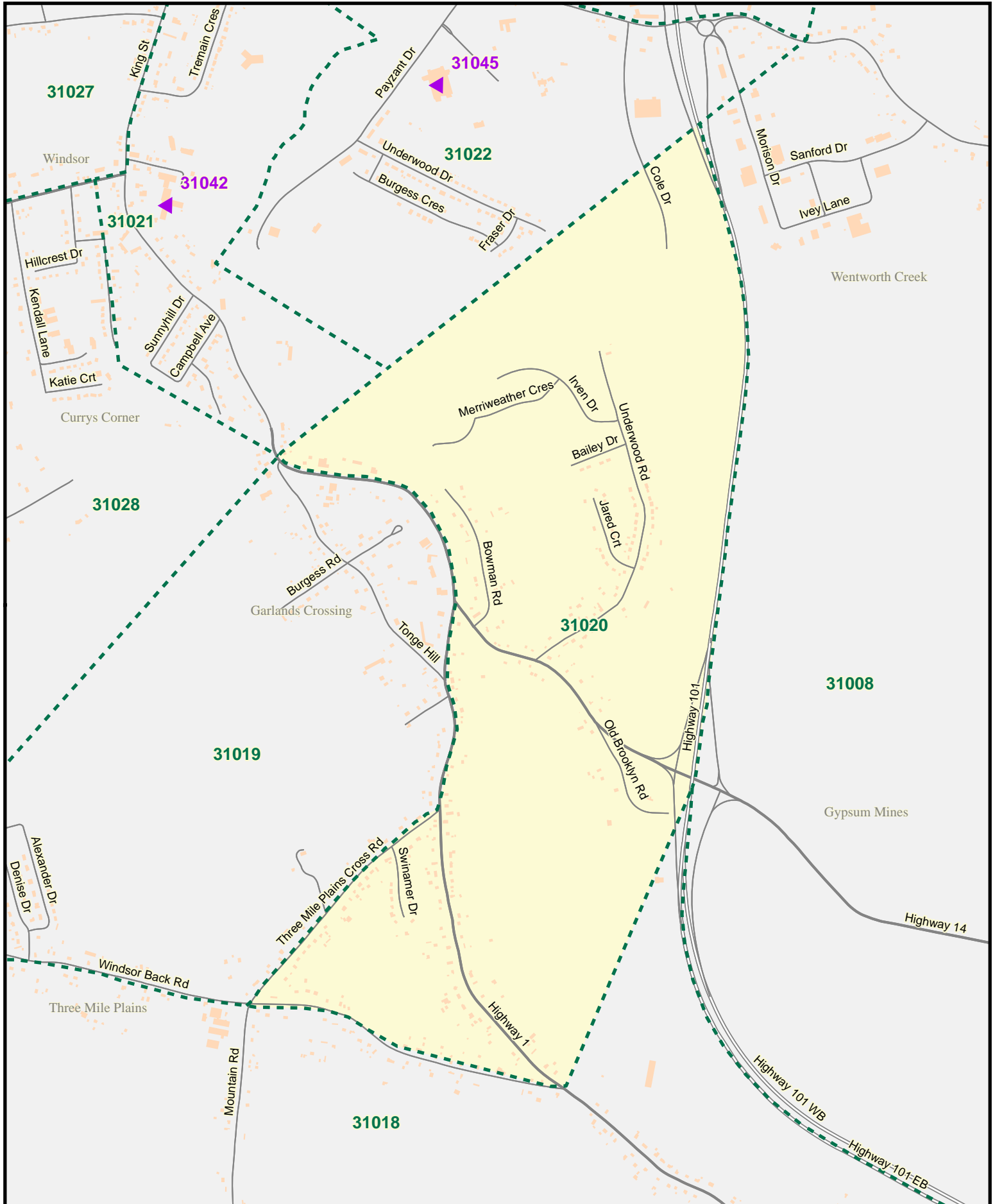
Green St

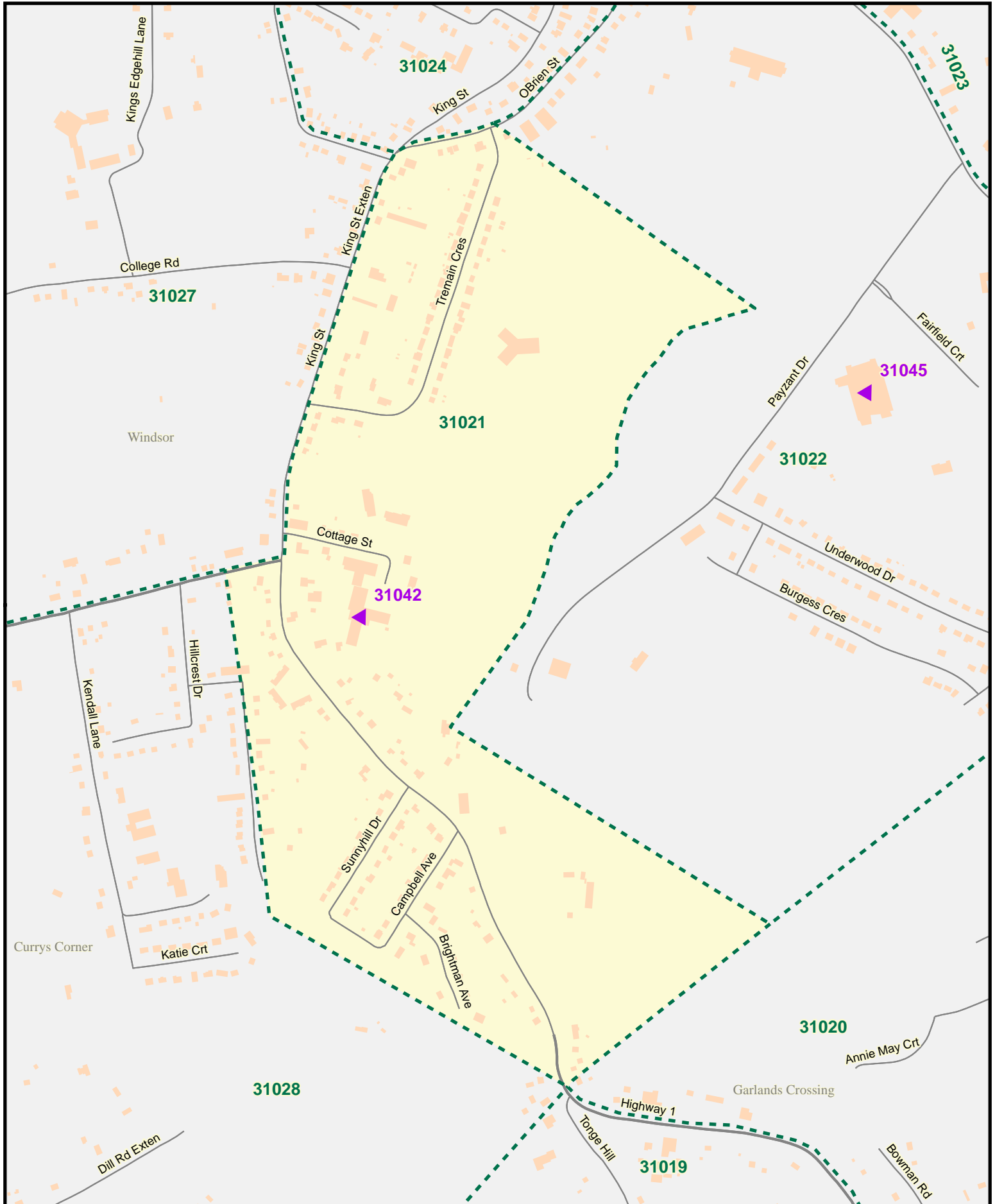

Newport Station

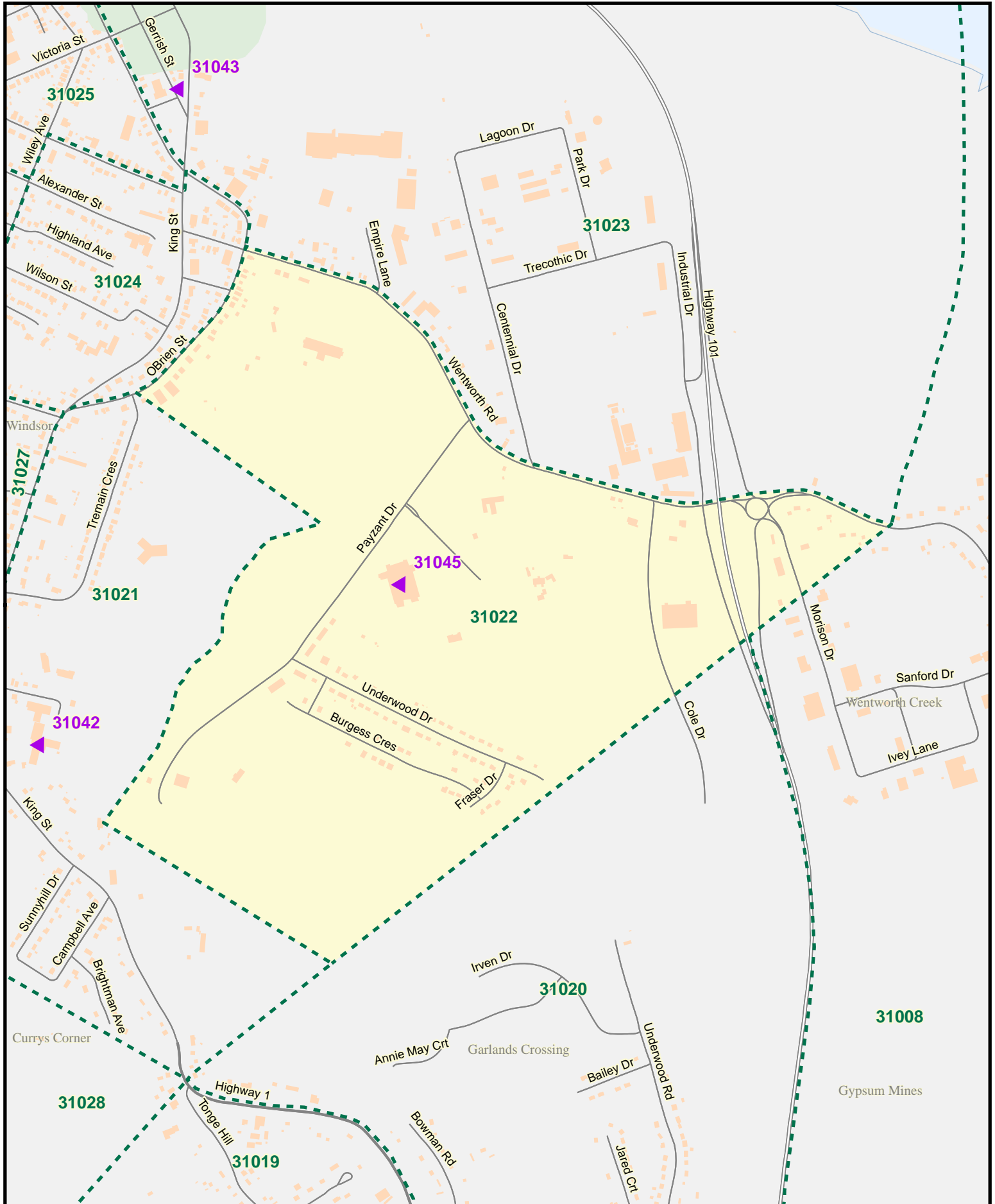

31017

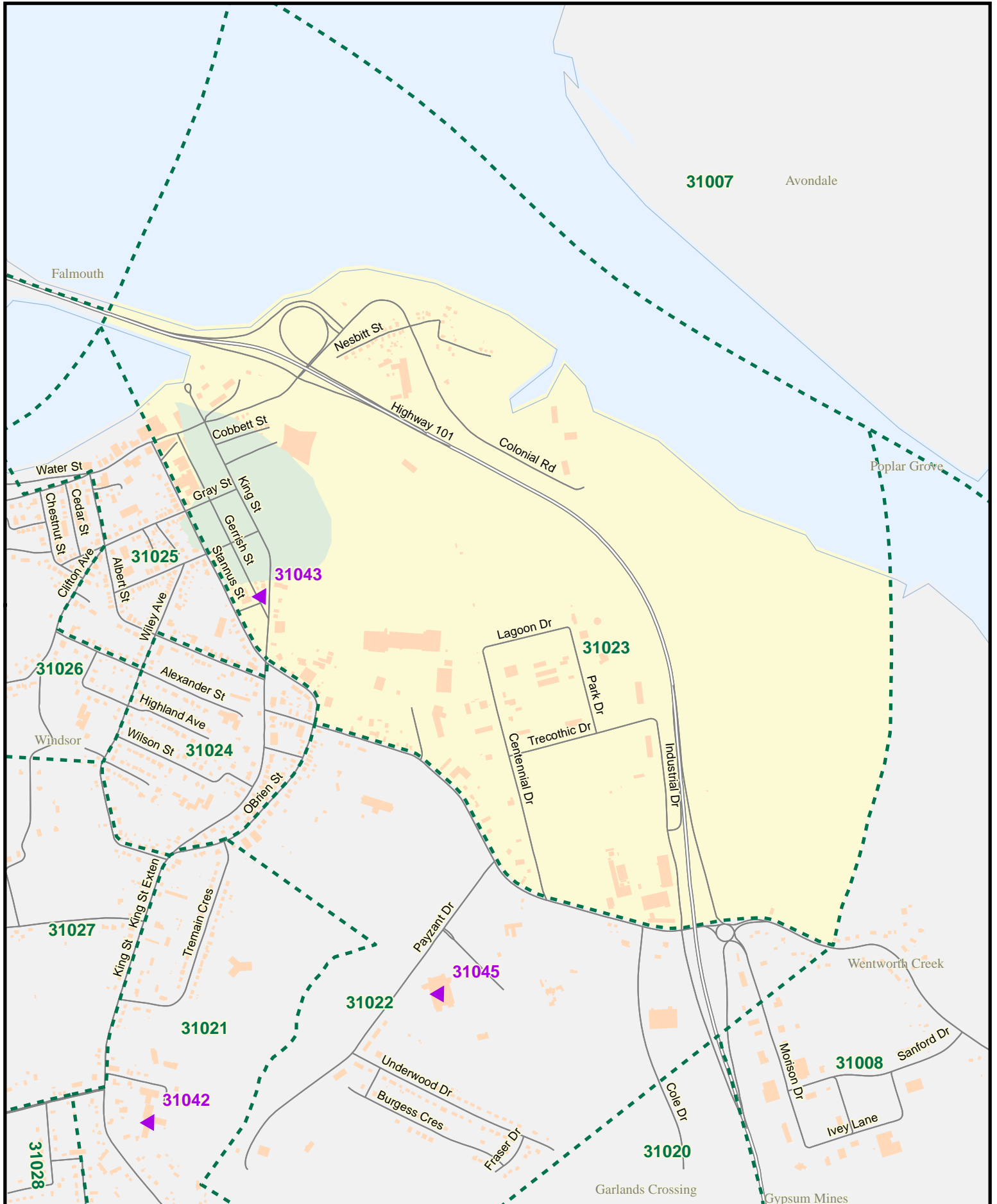



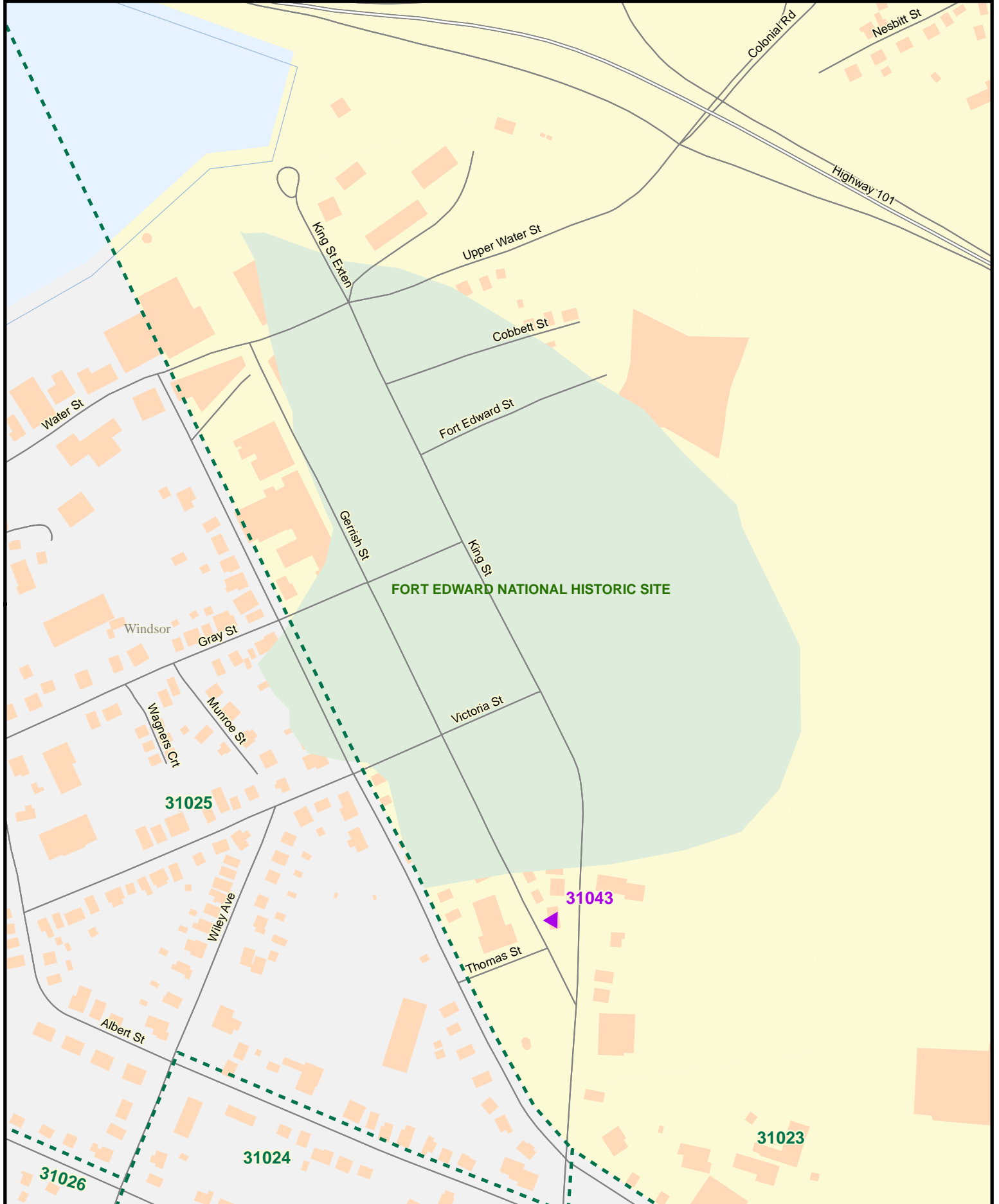



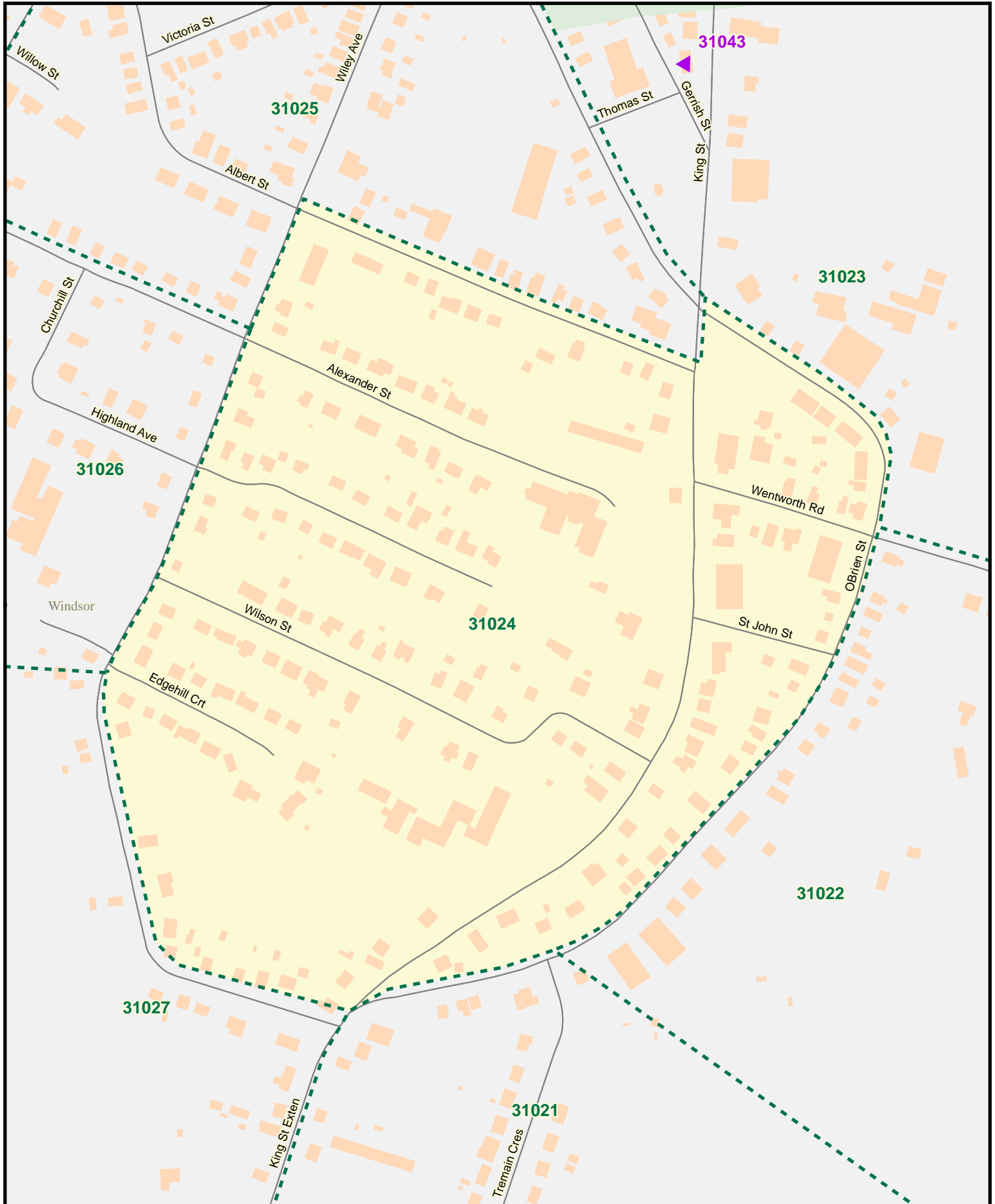



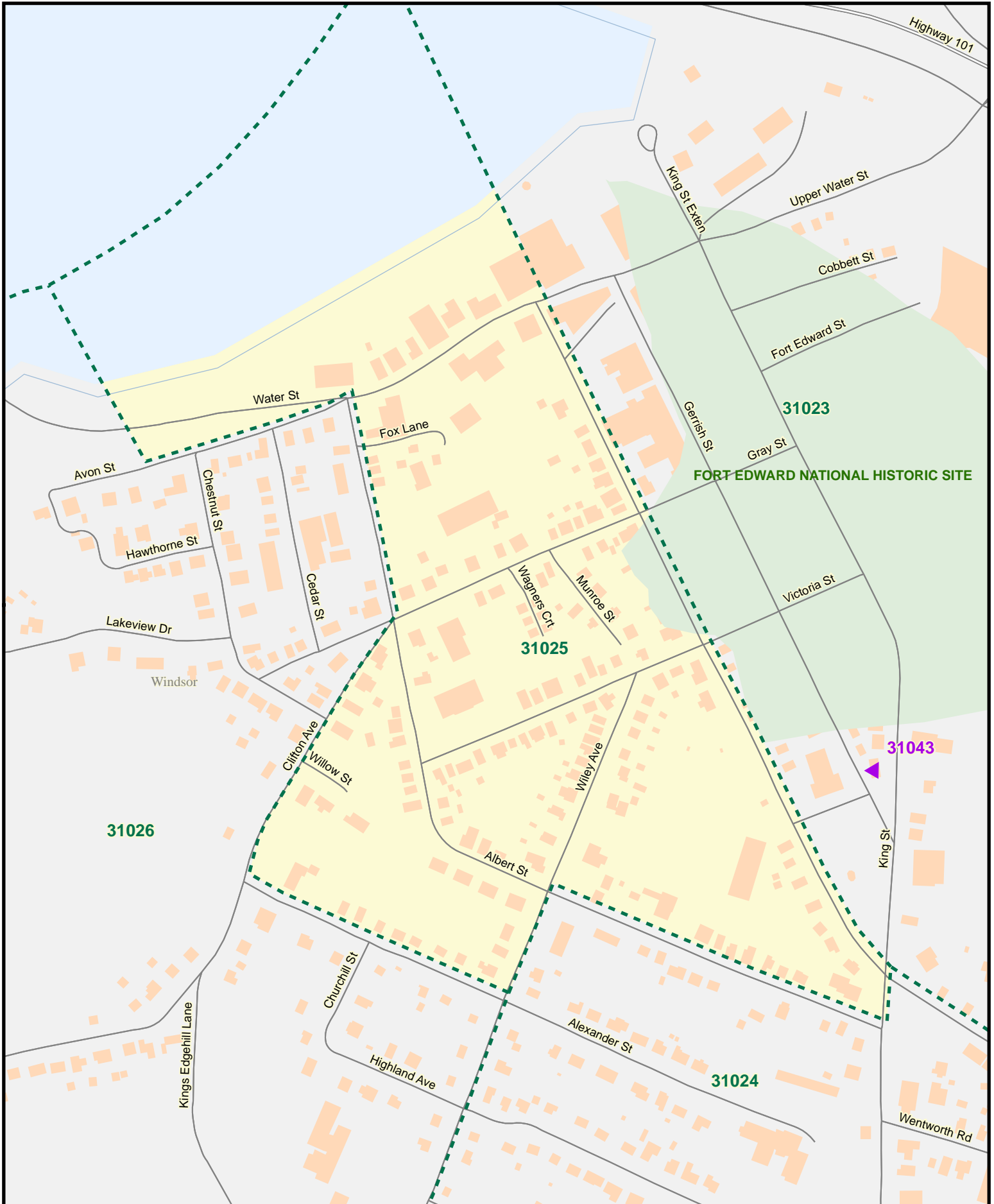



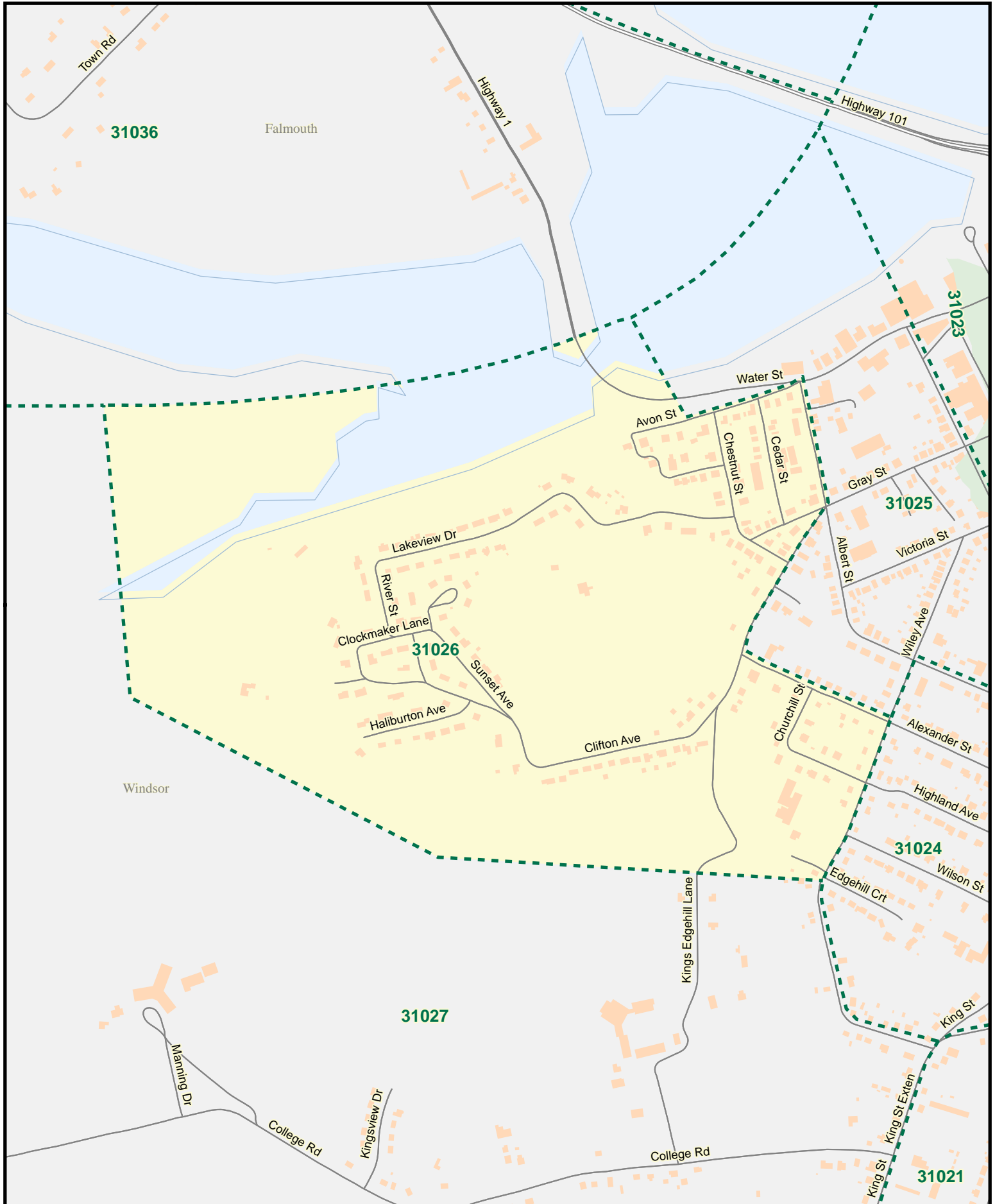



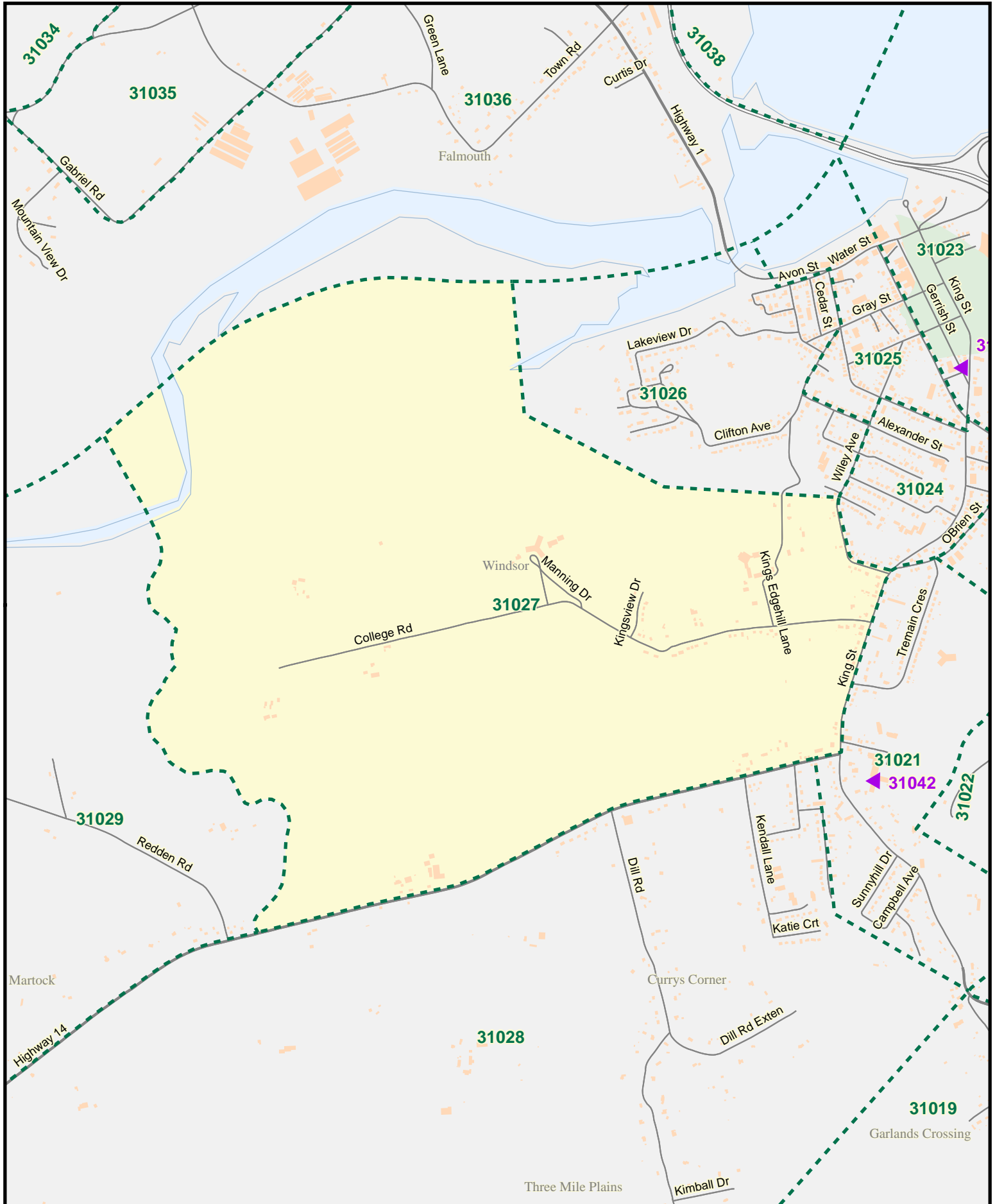



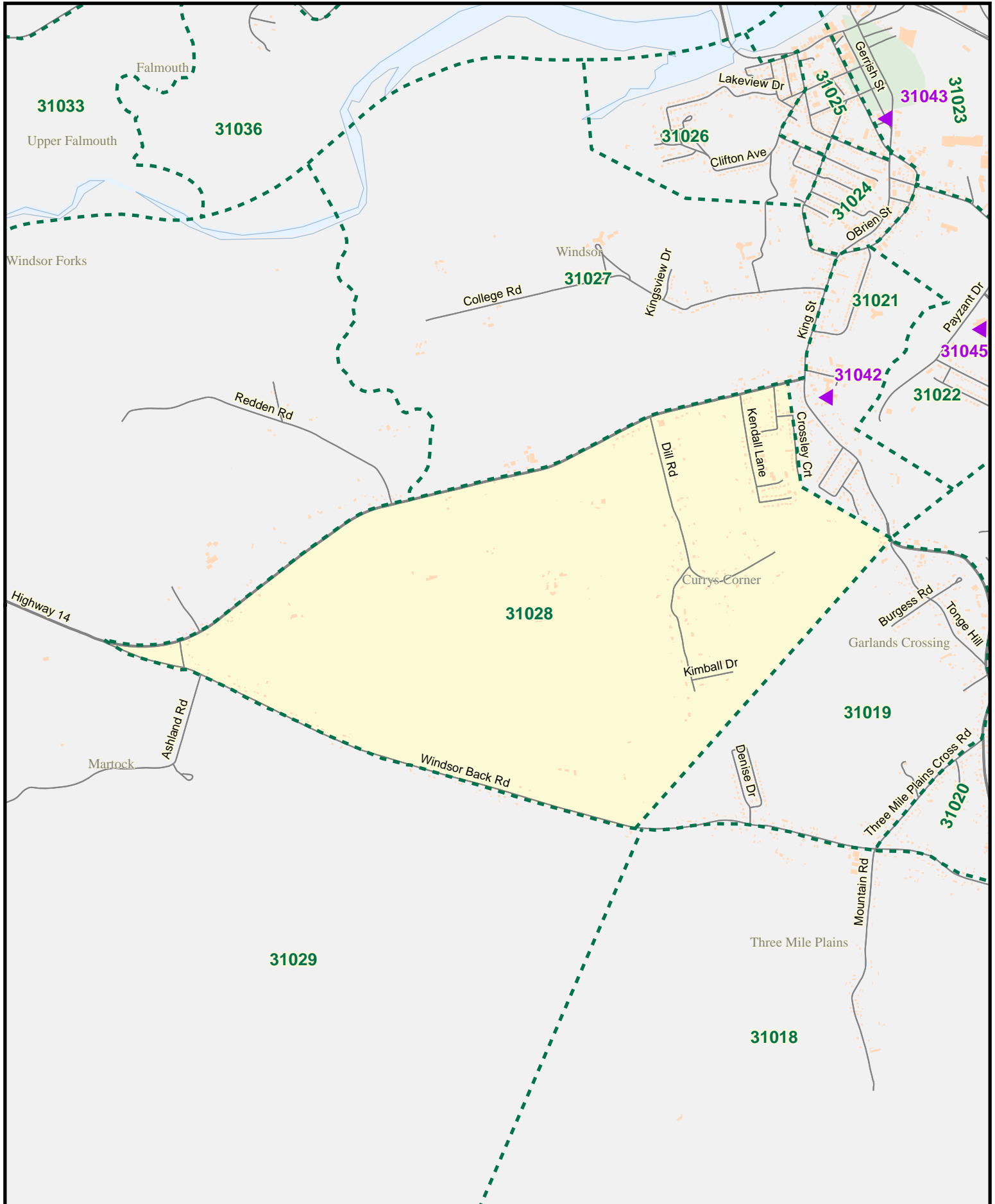



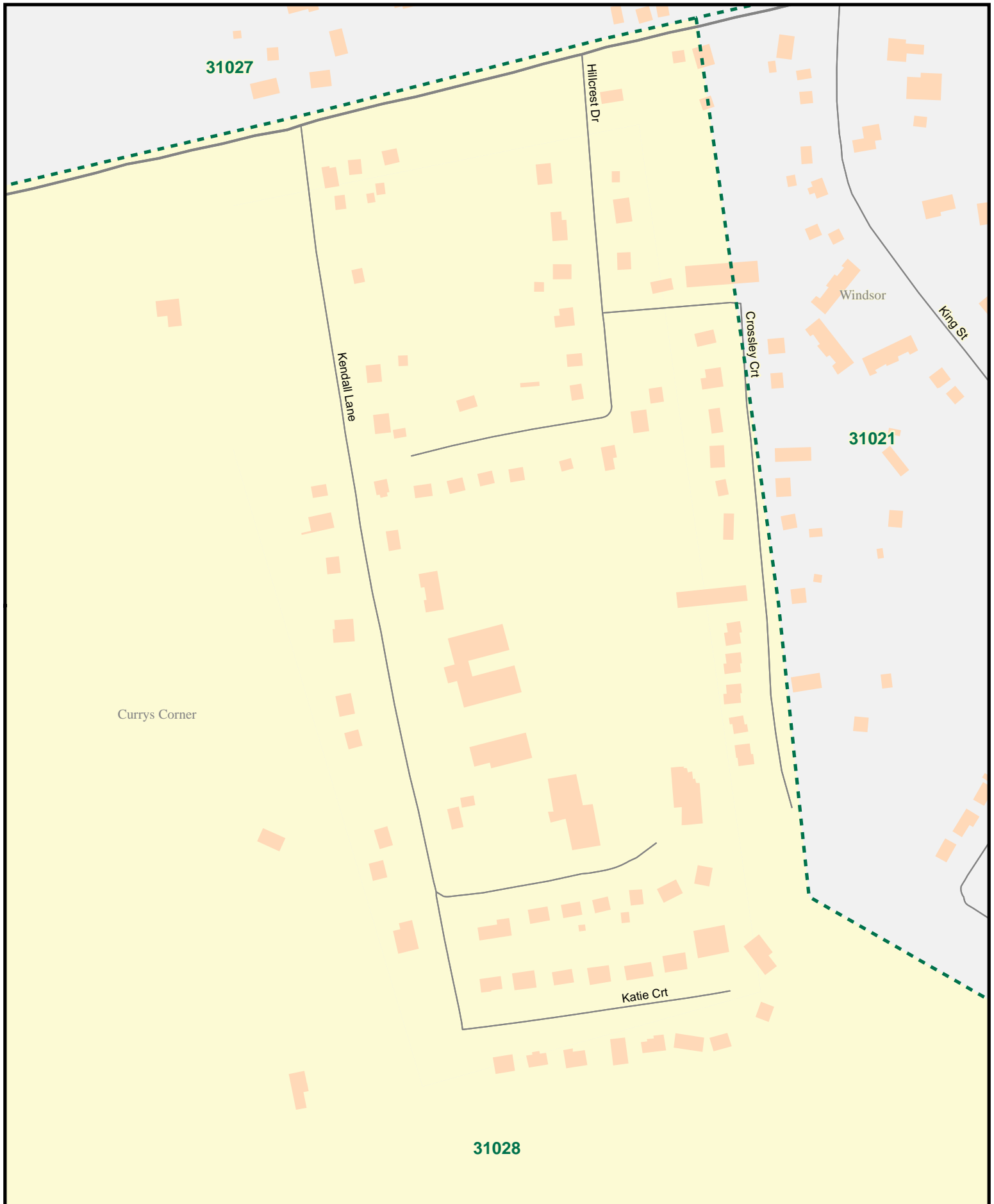



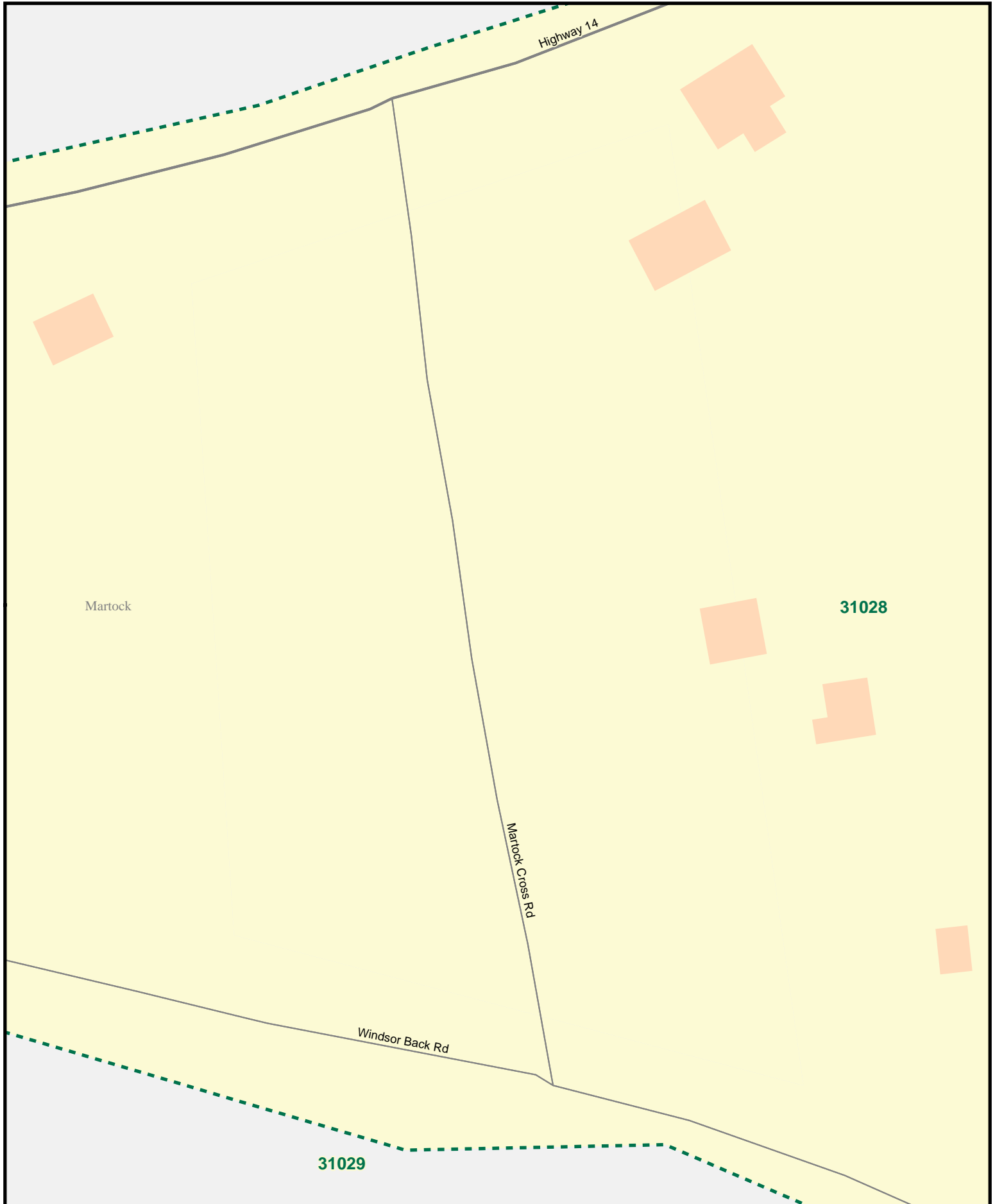


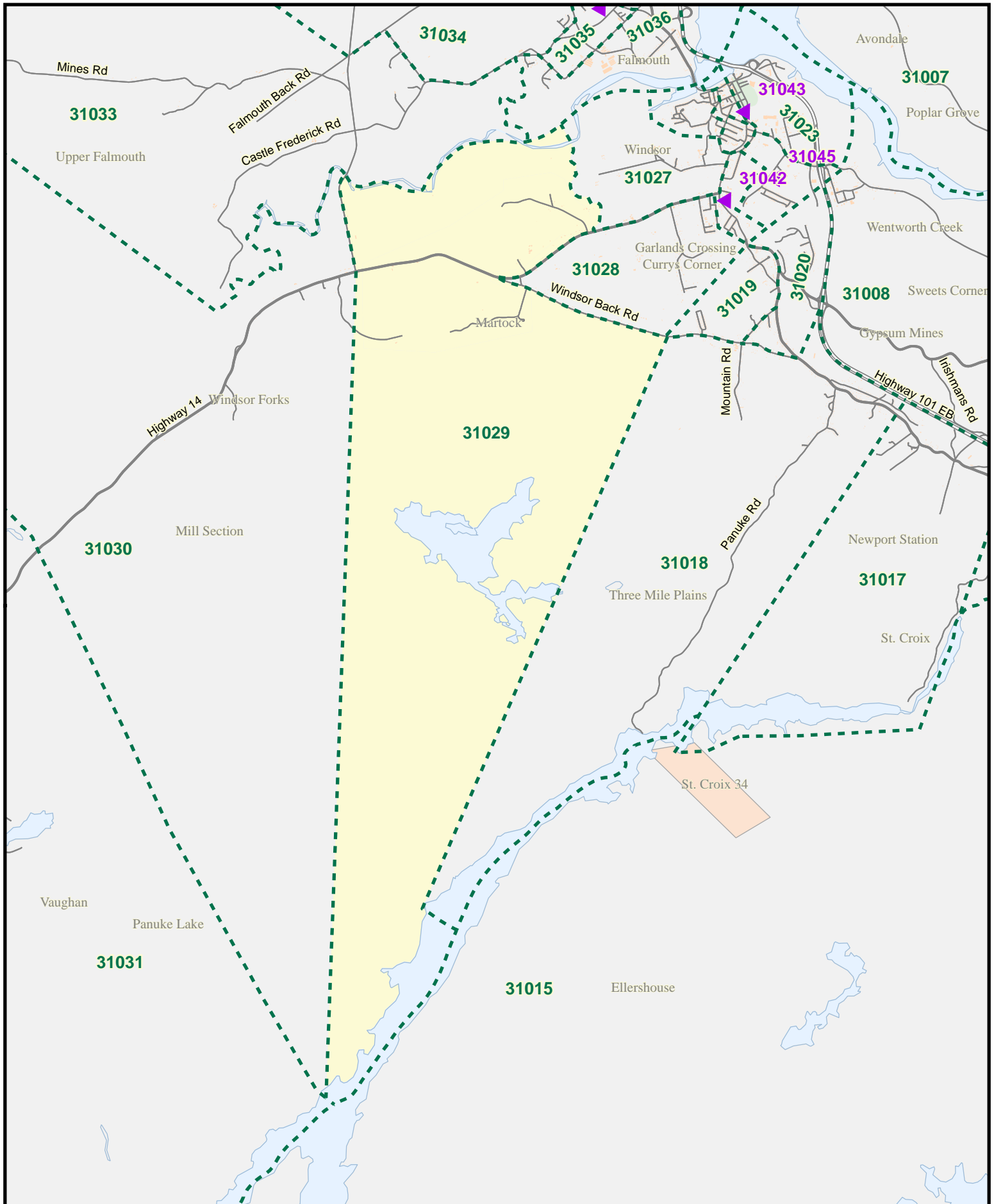


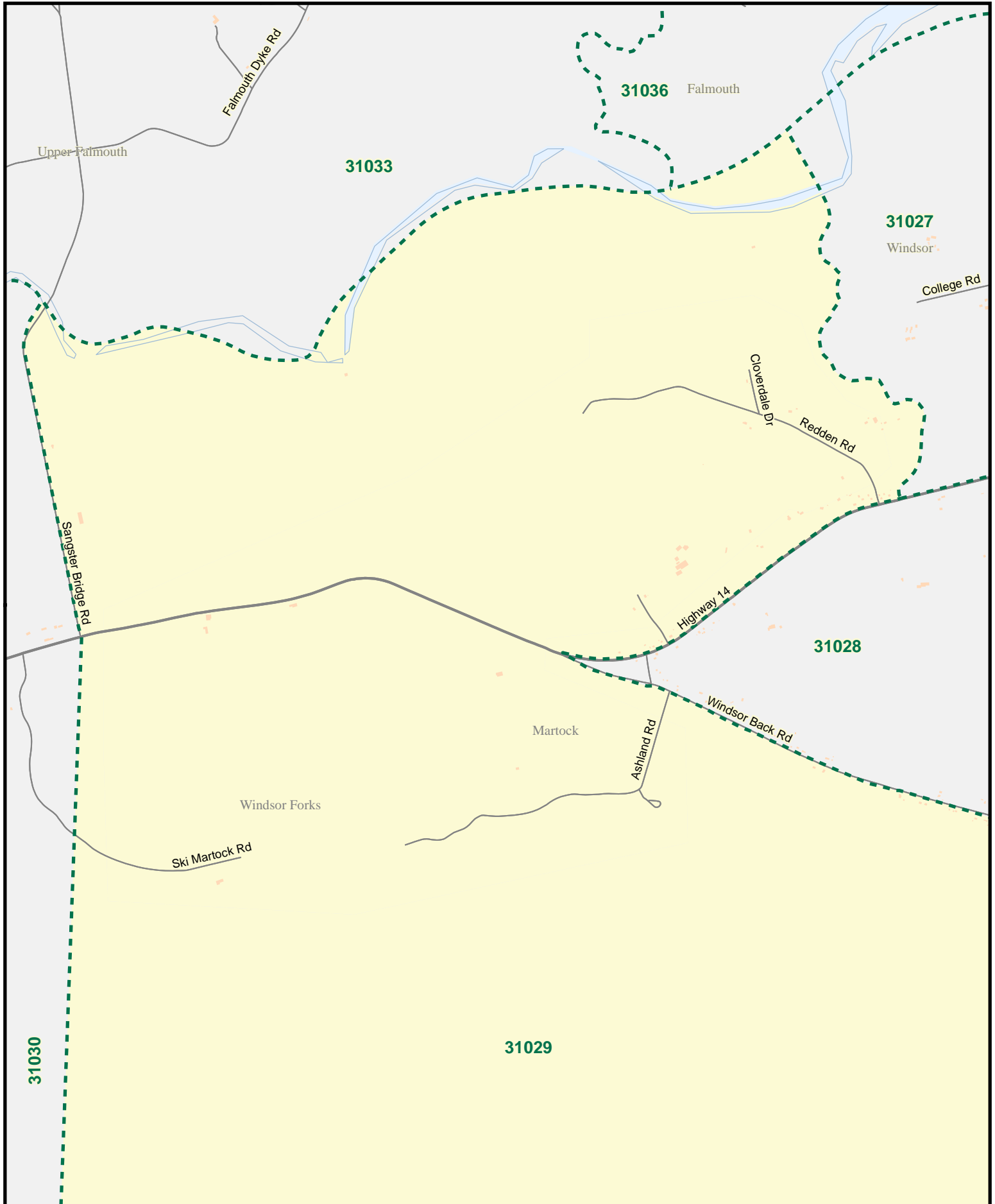



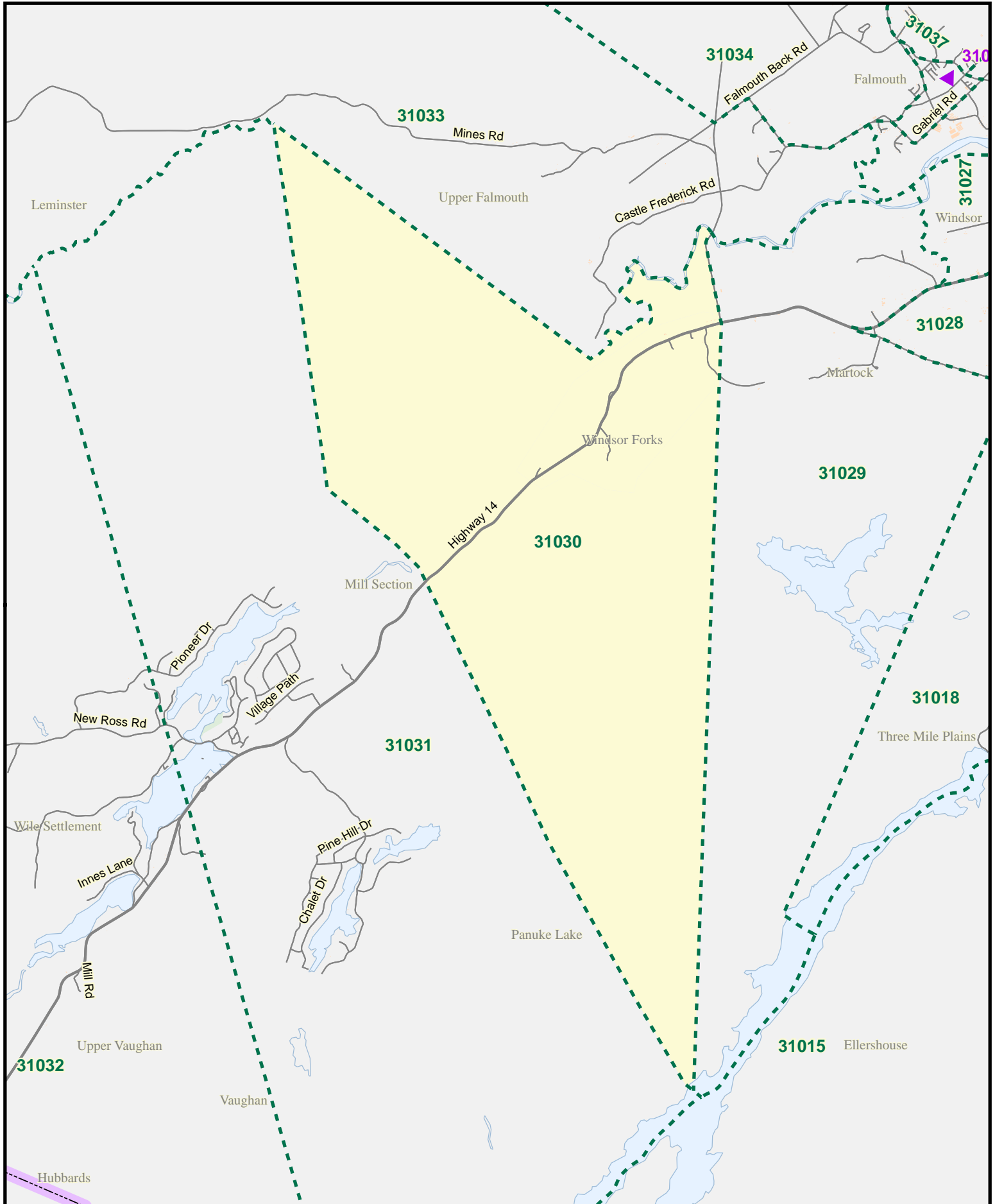



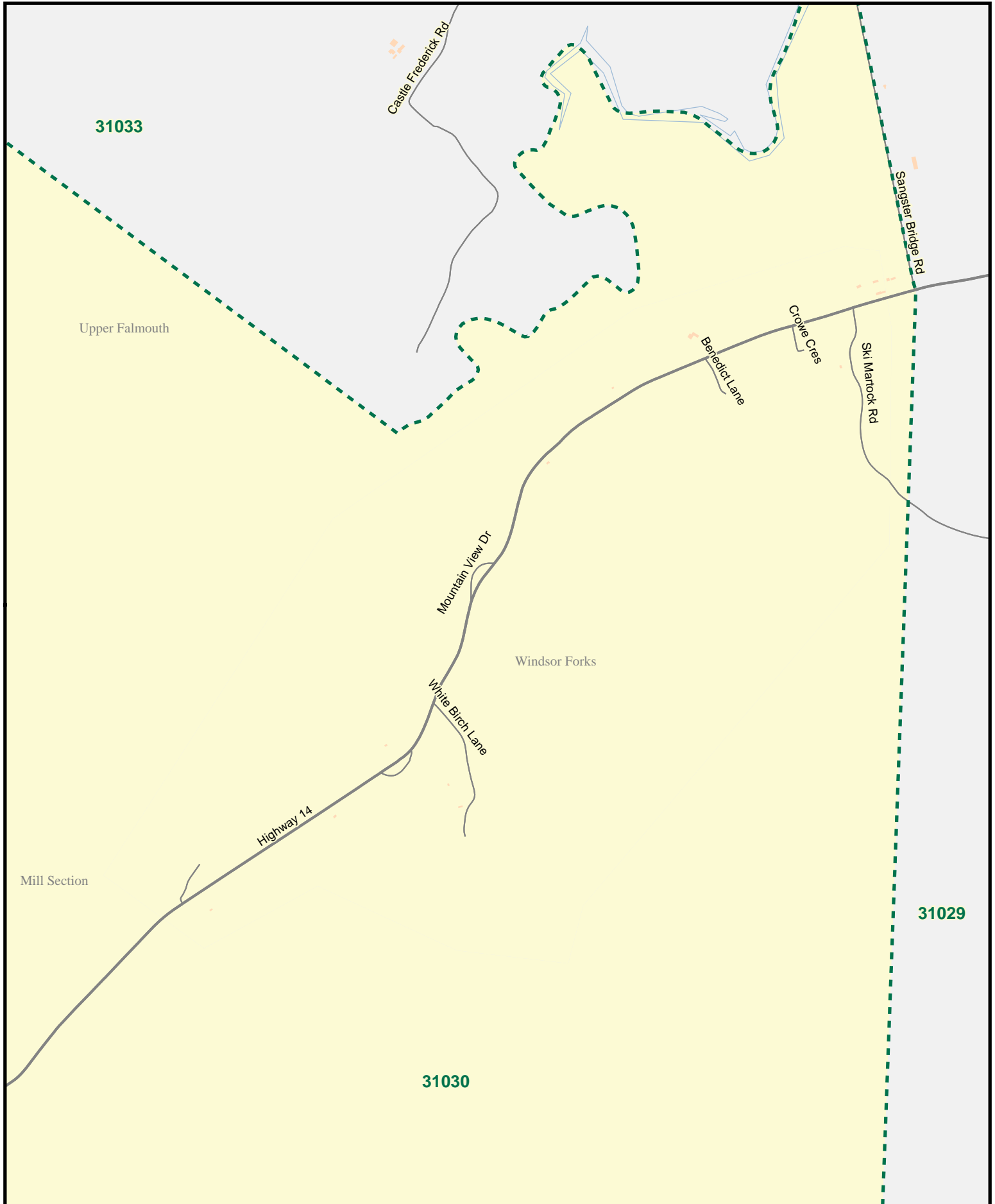



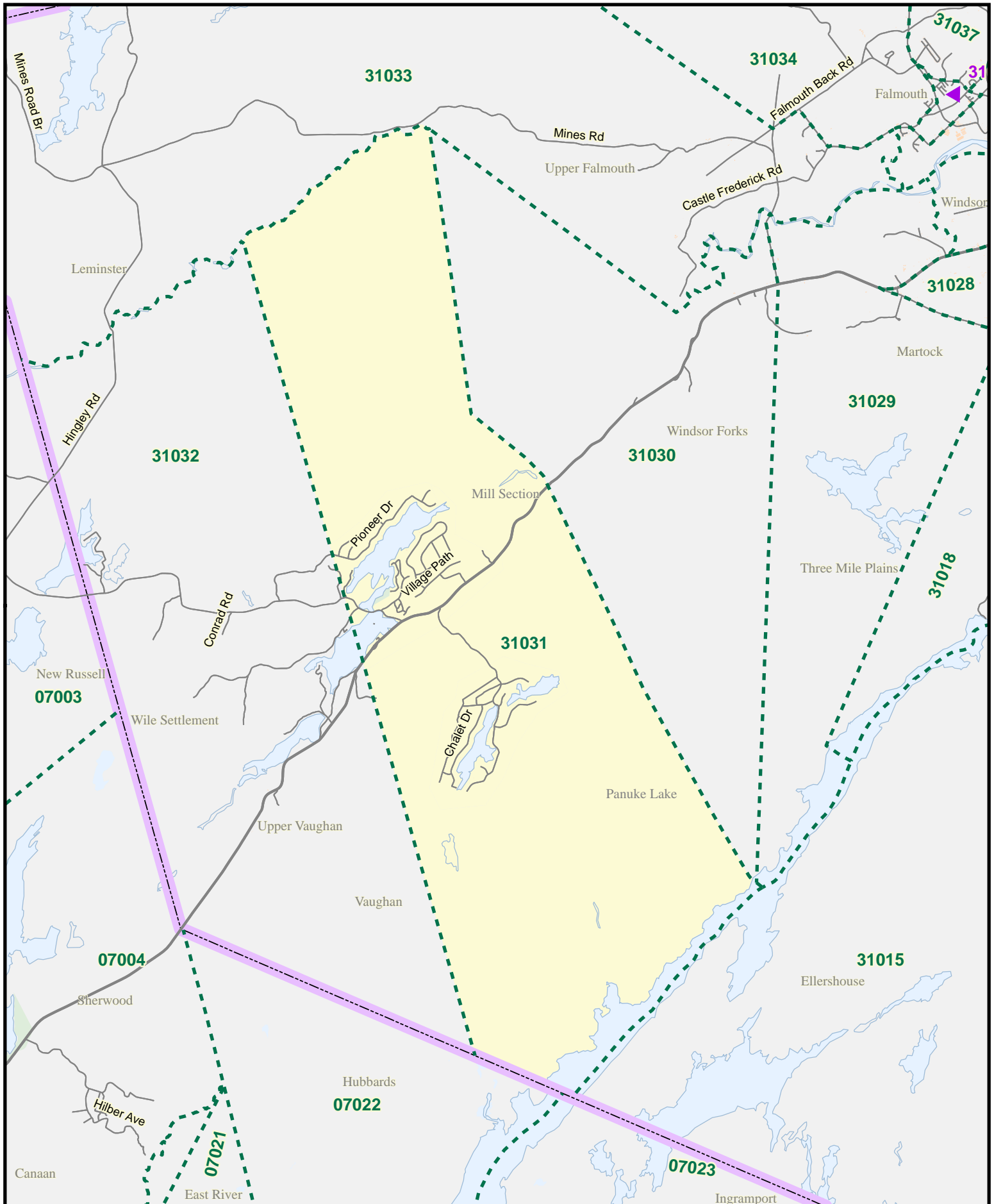


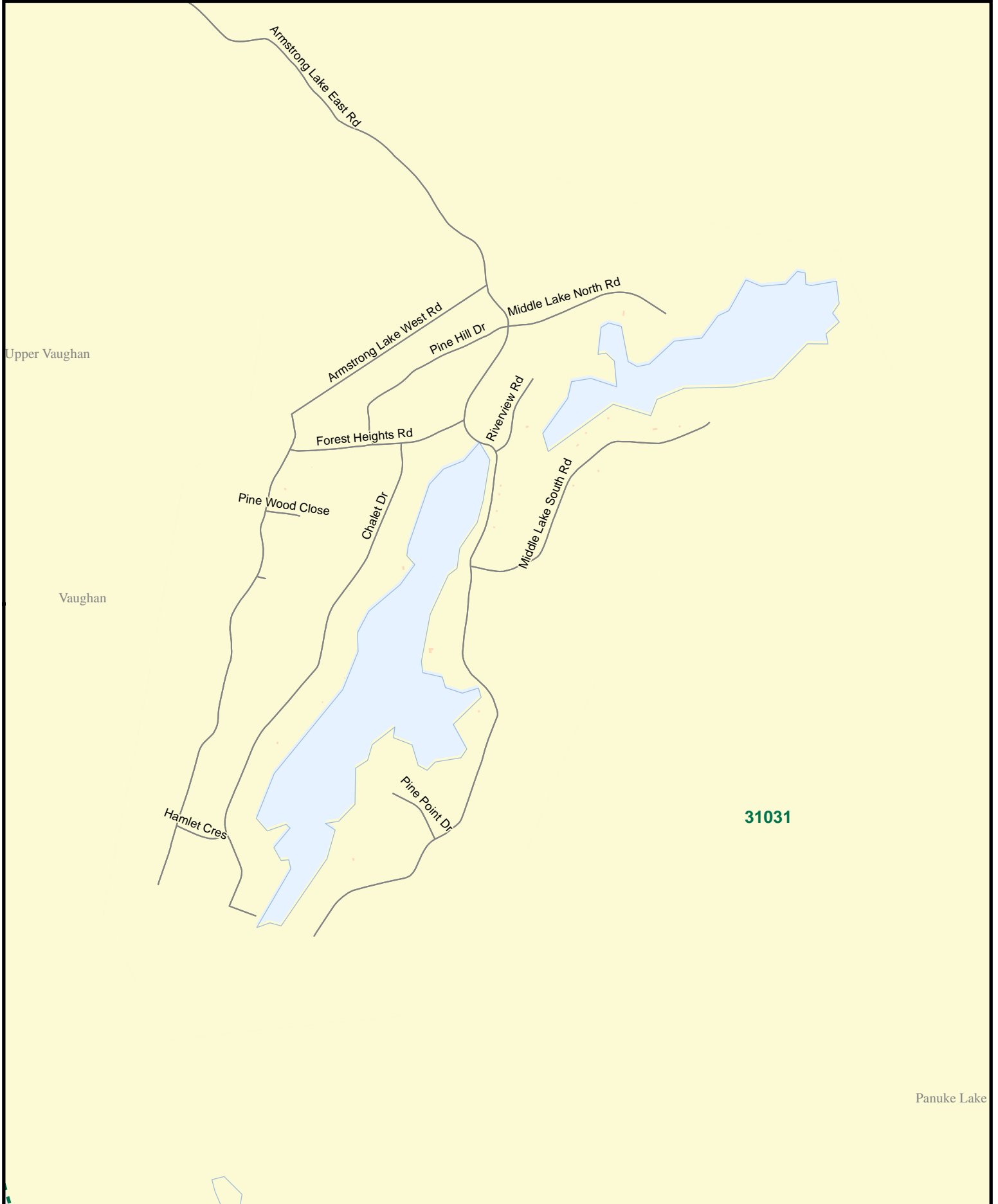





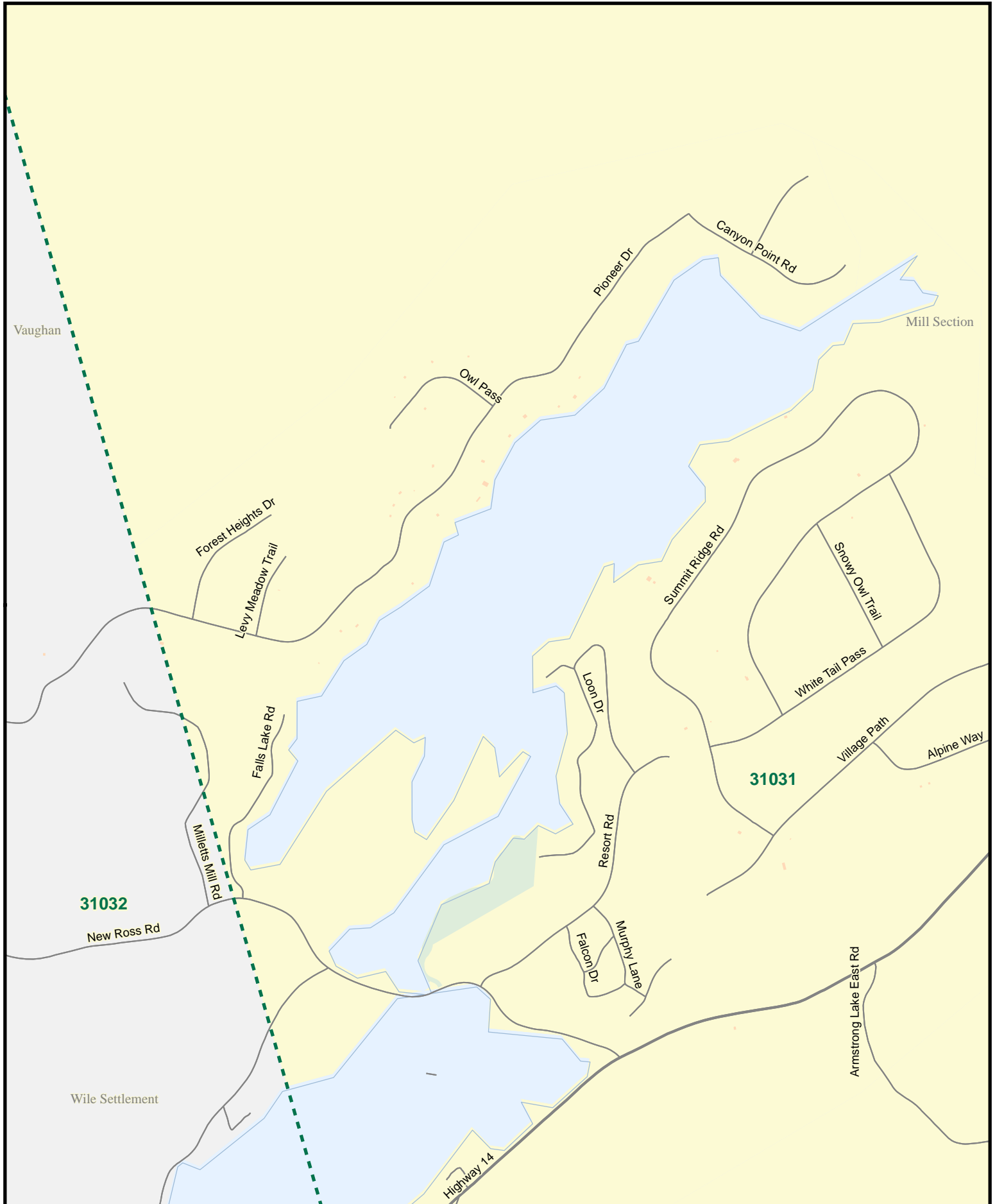


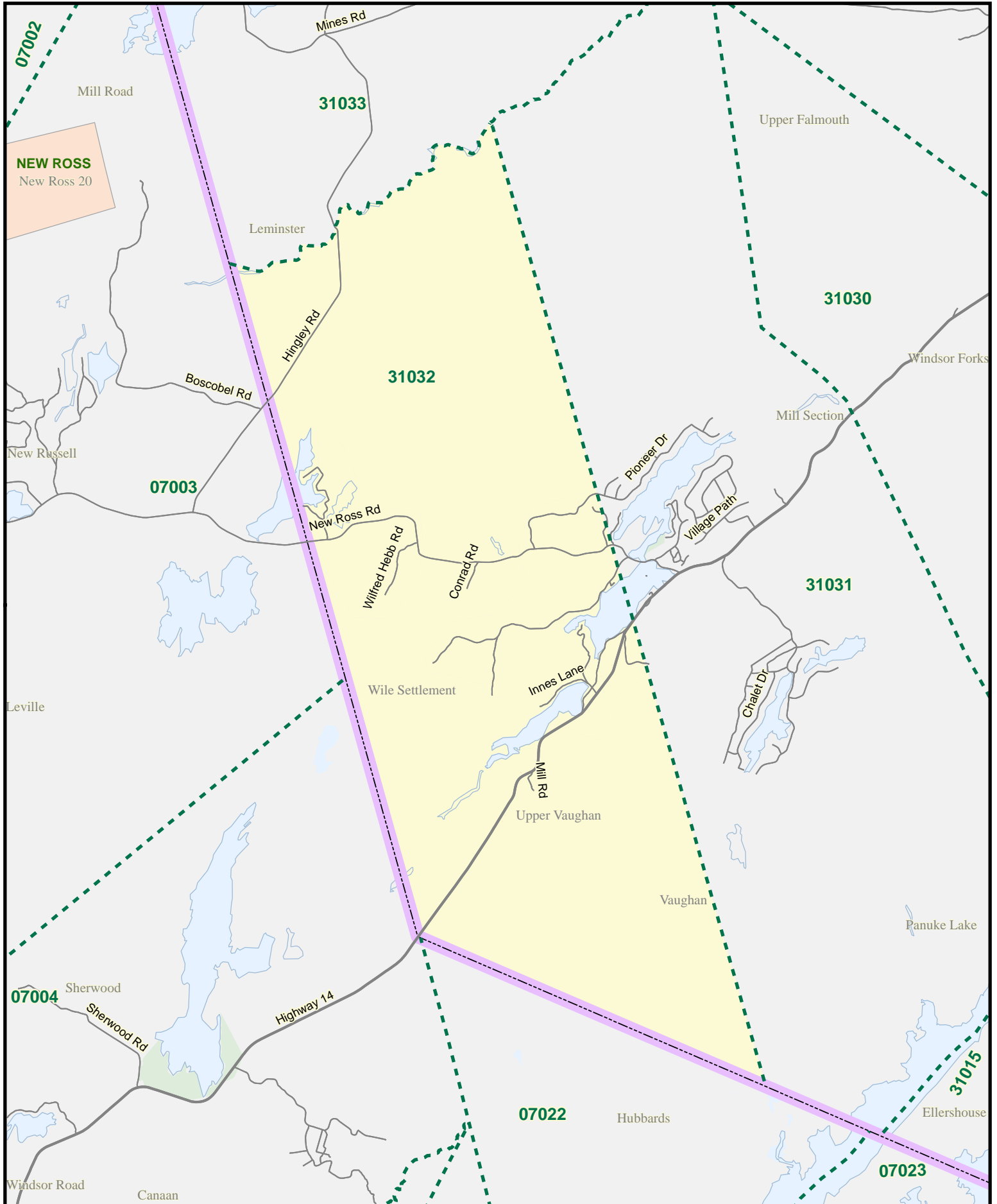


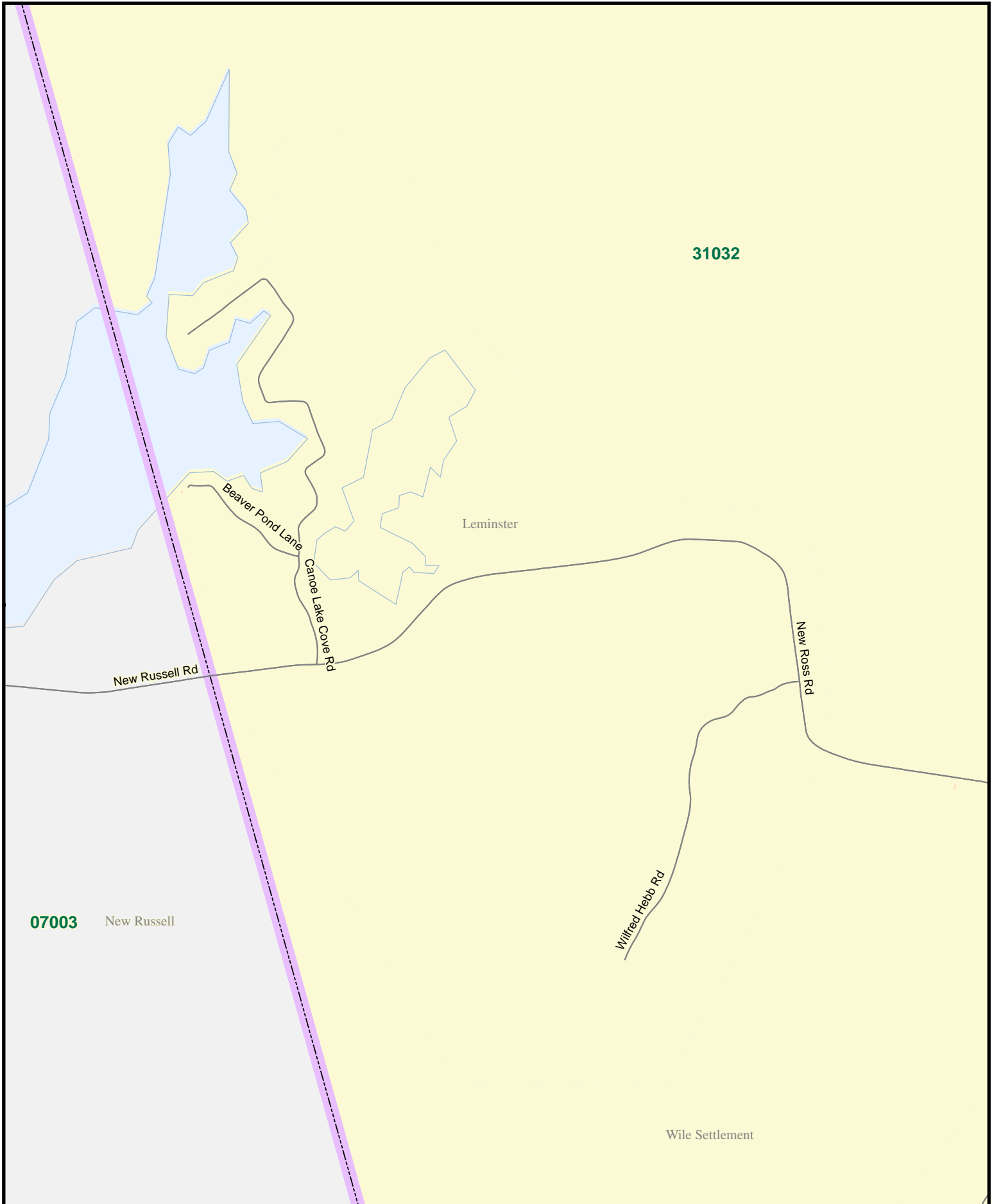


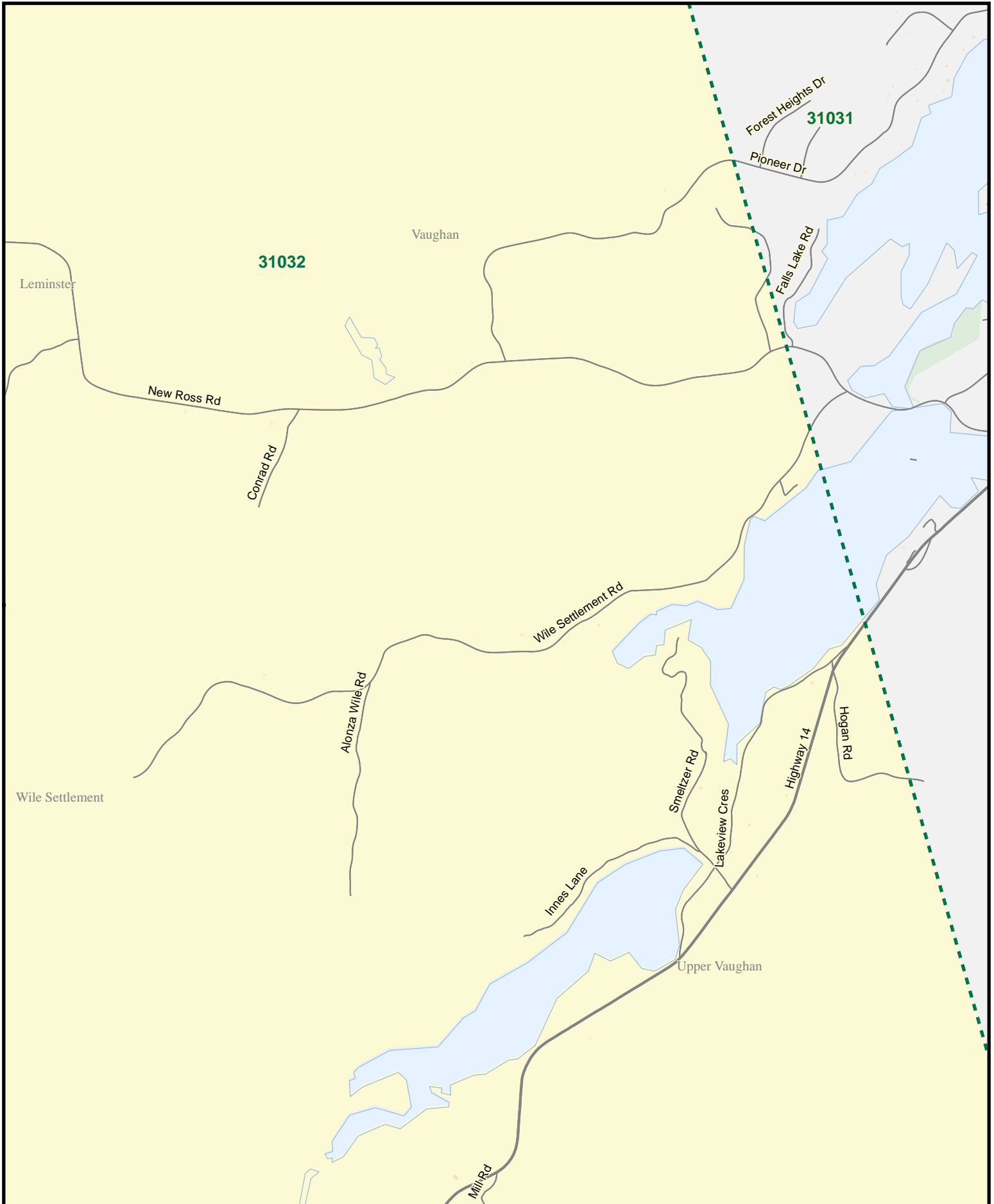



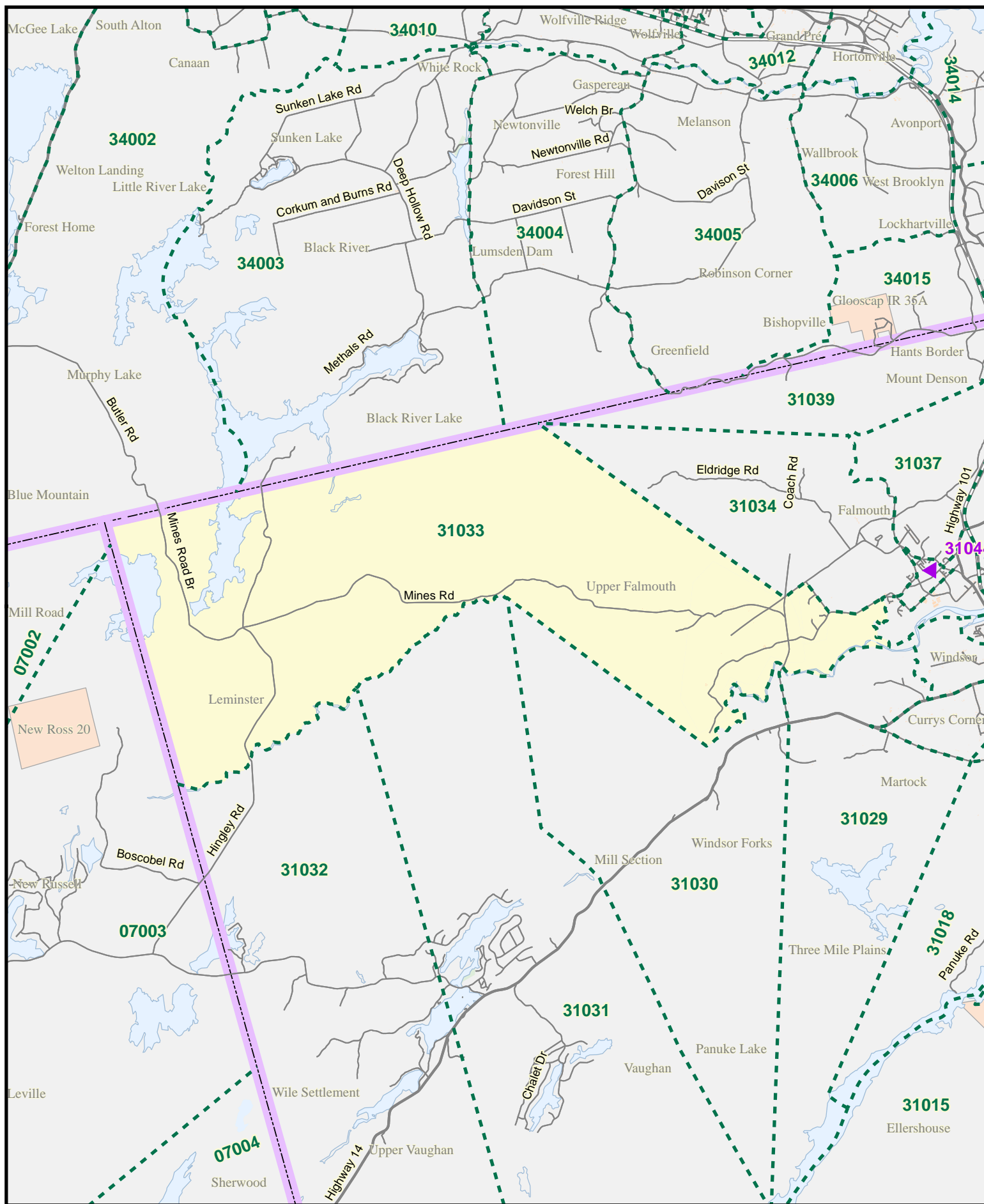
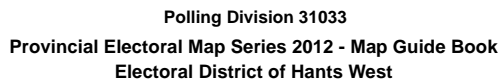


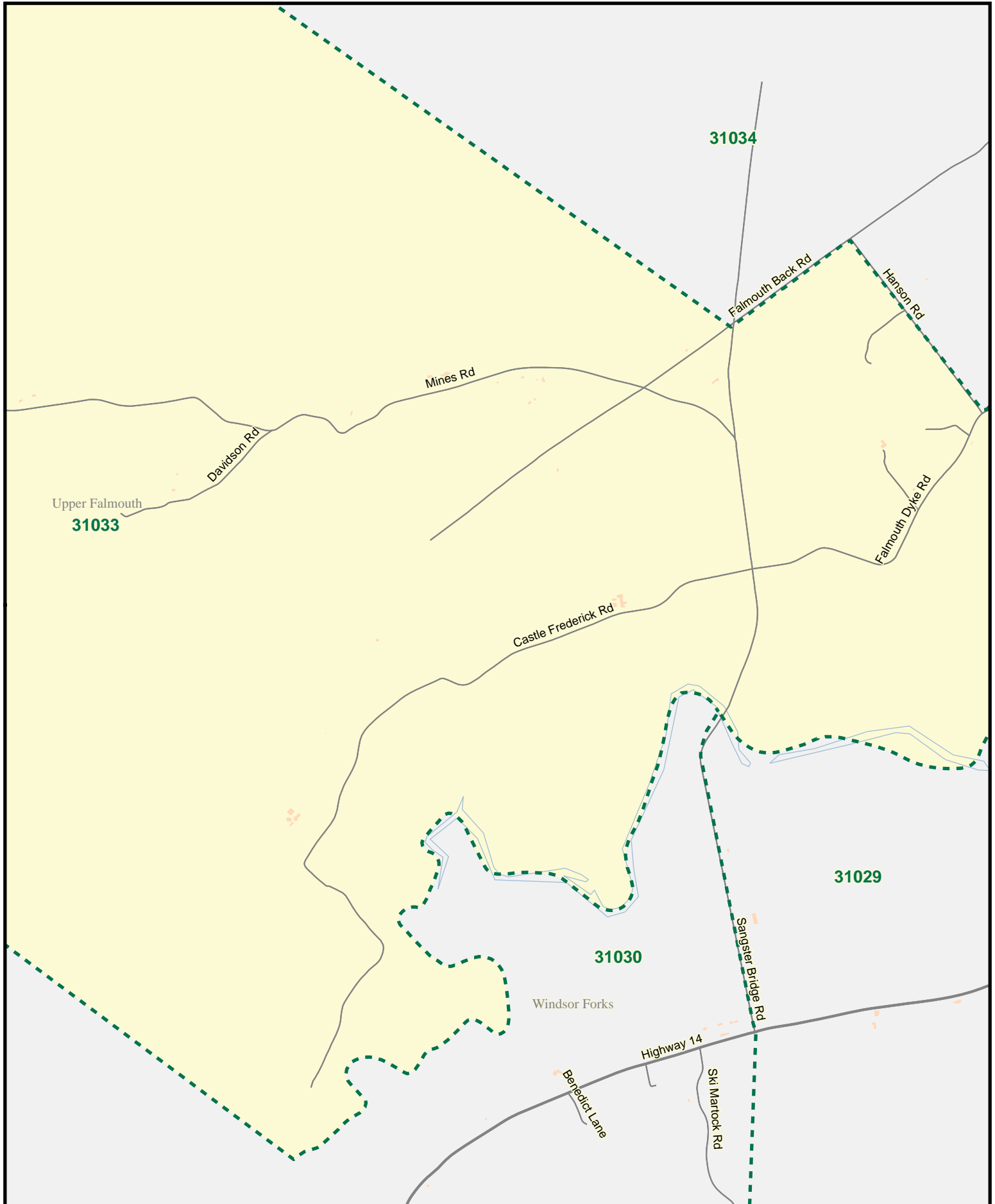


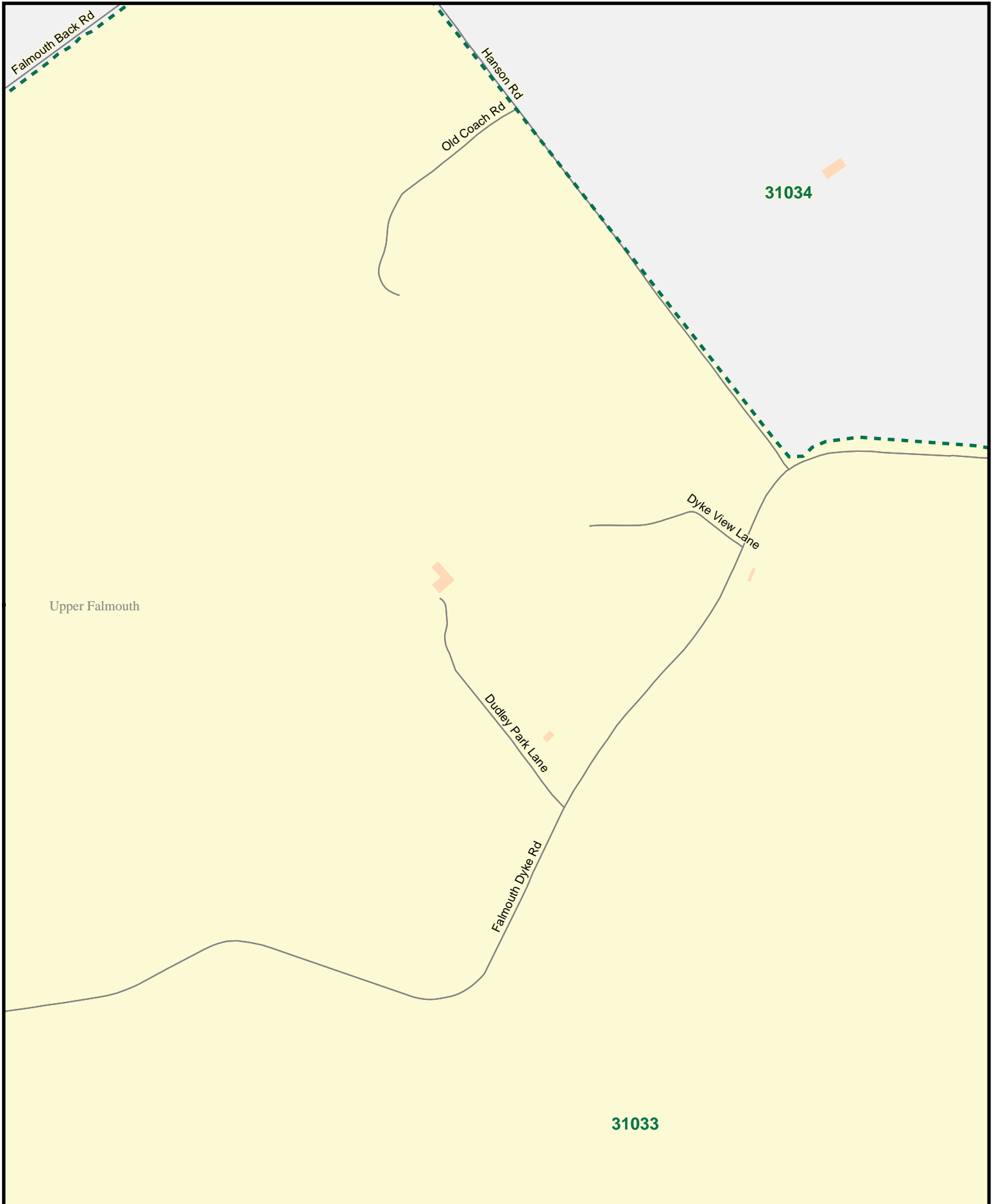



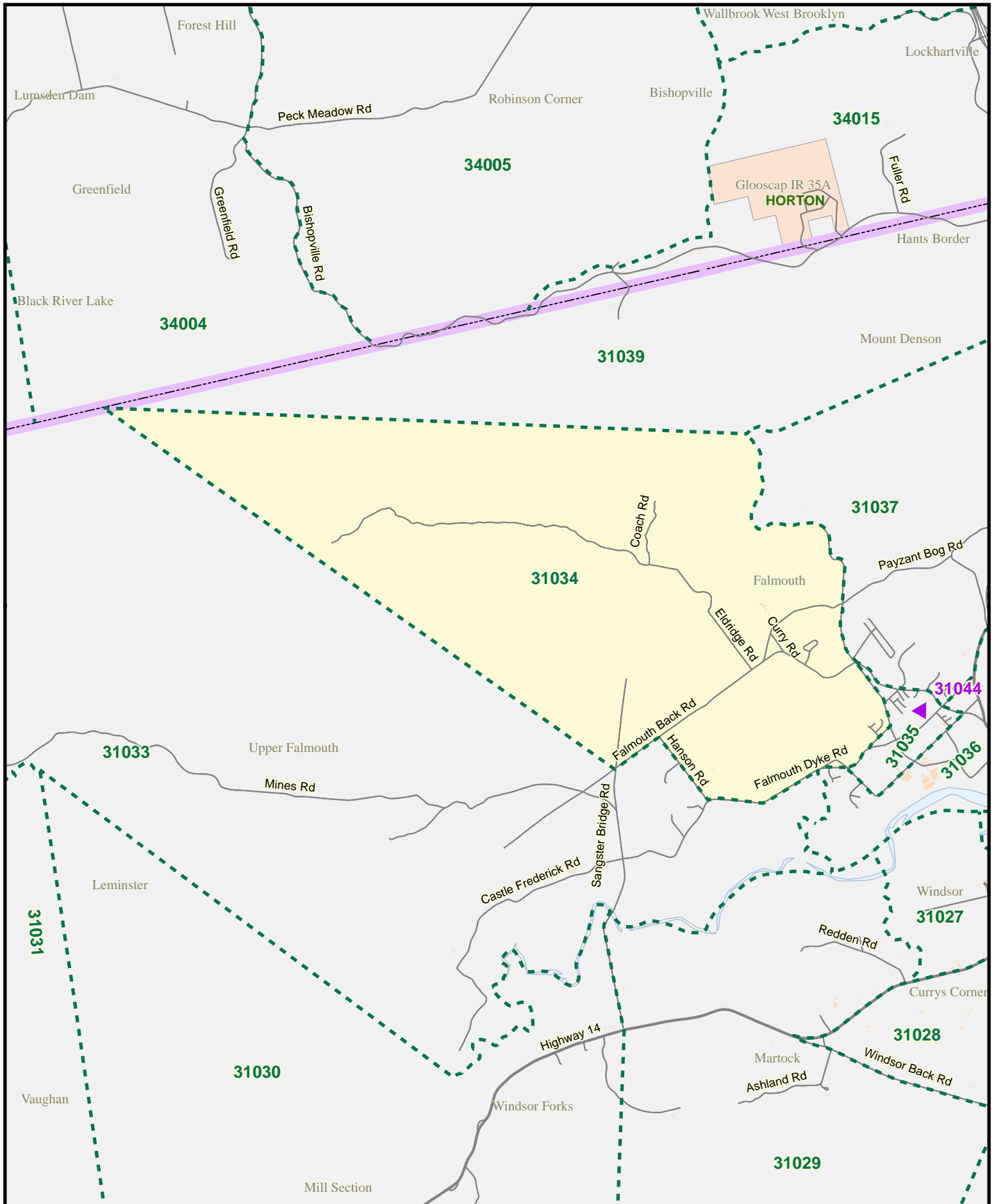



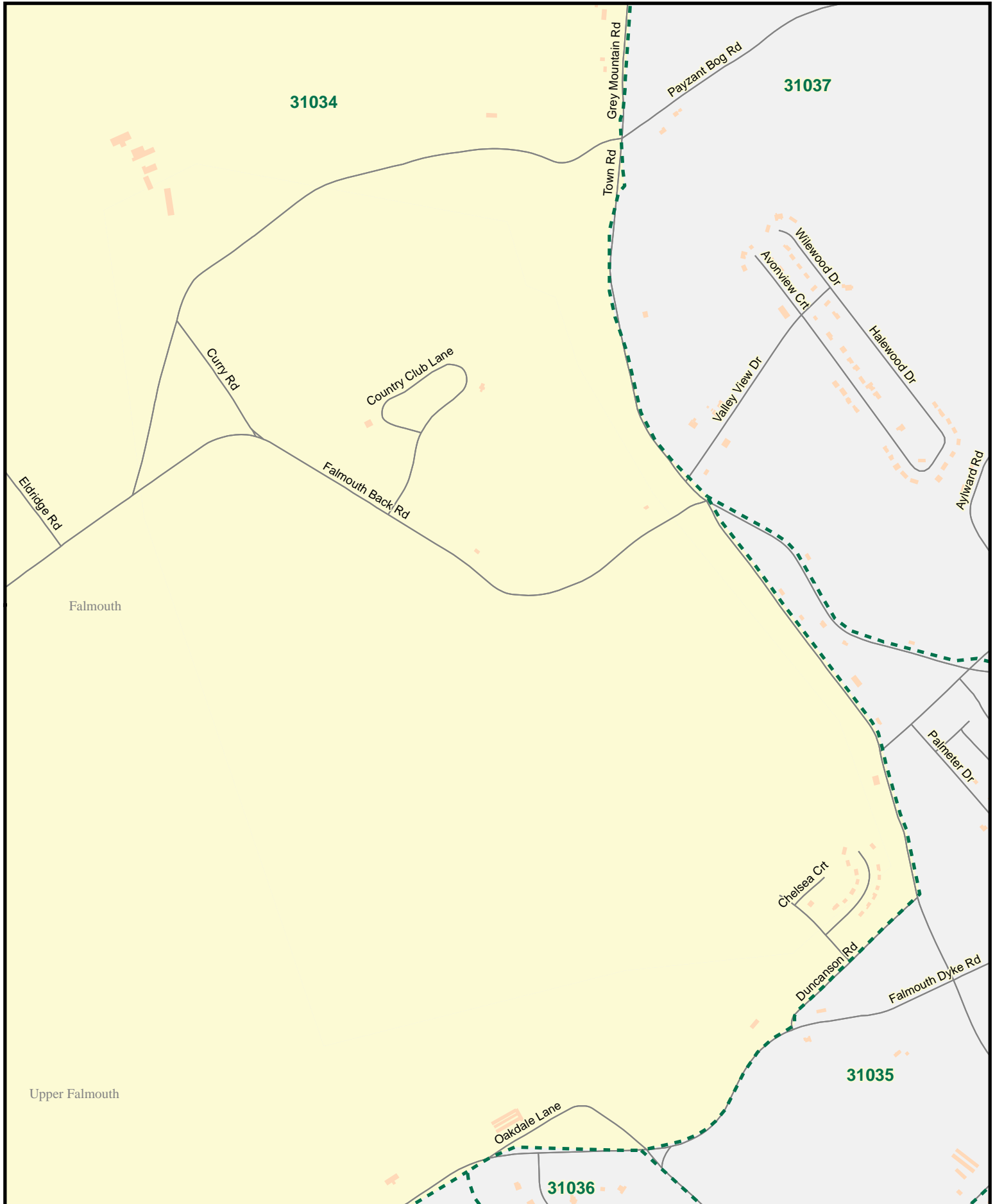



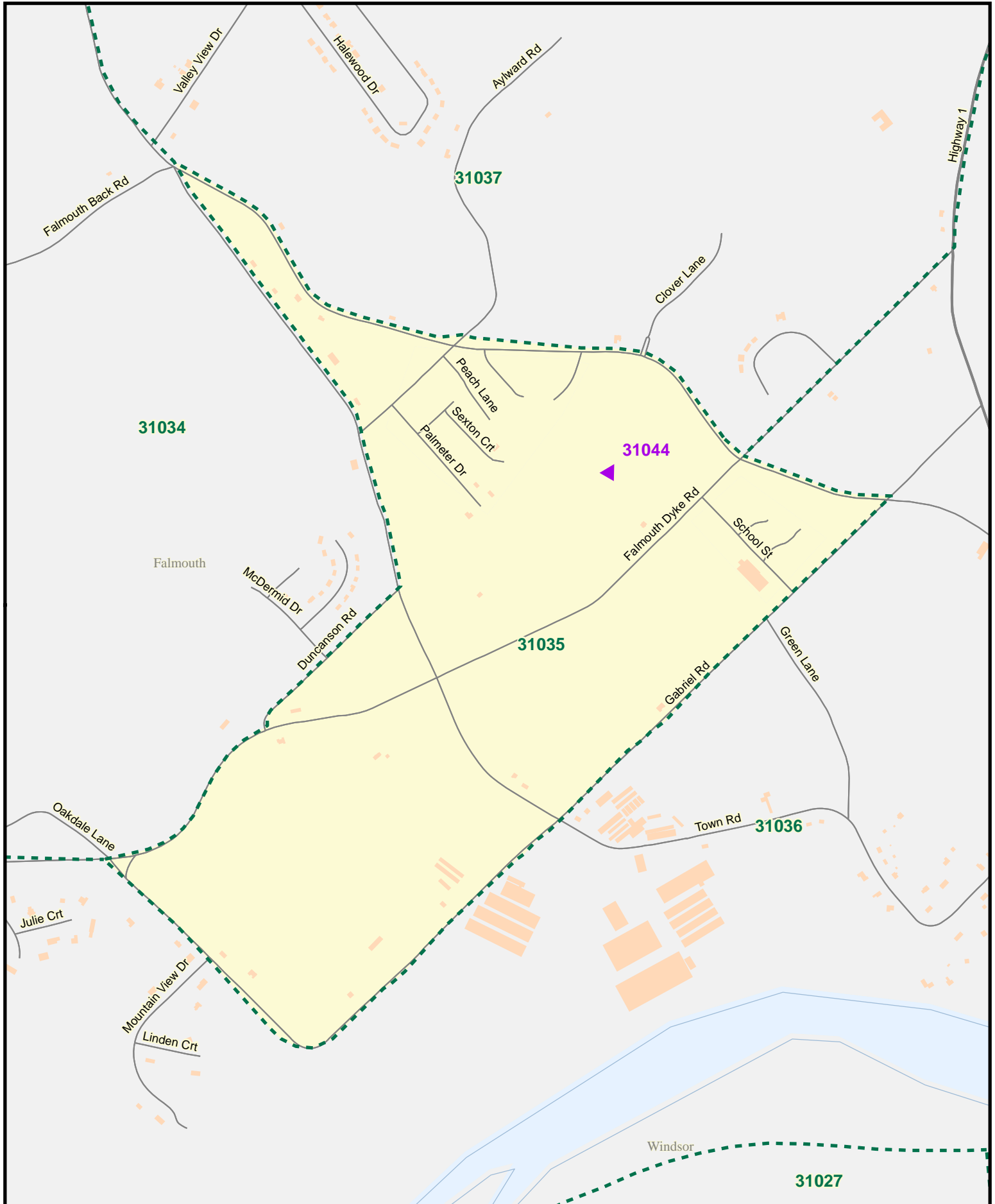



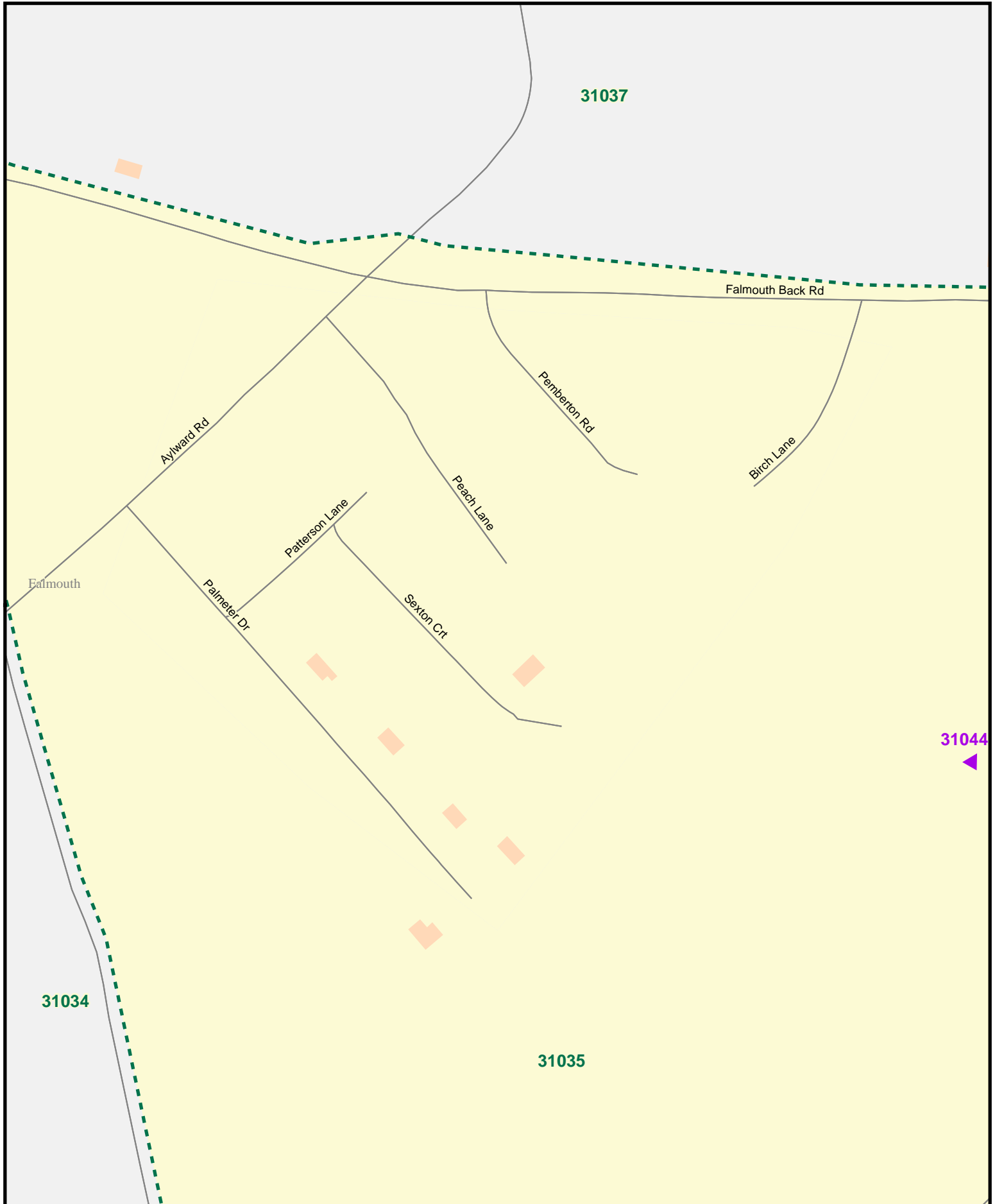


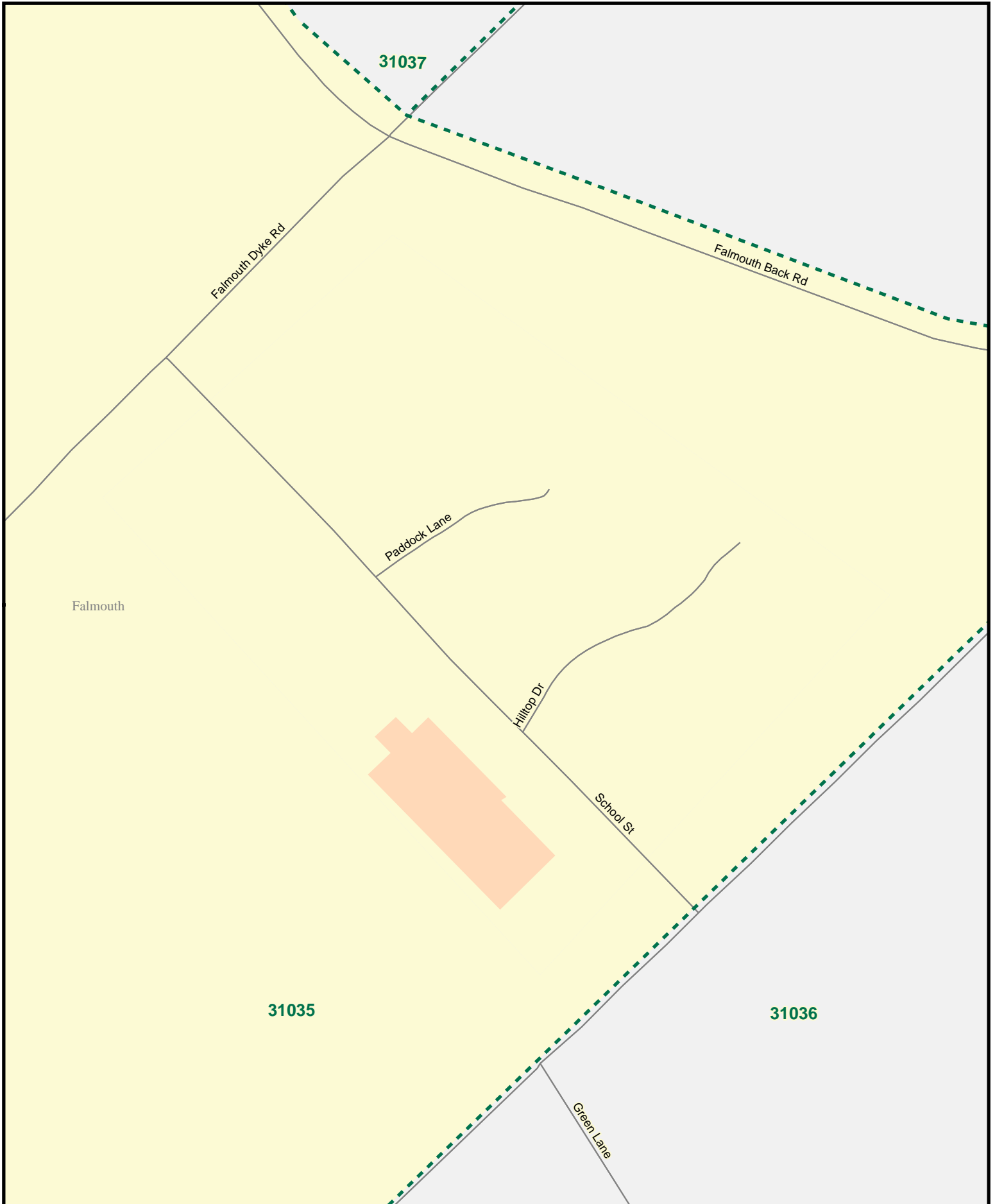



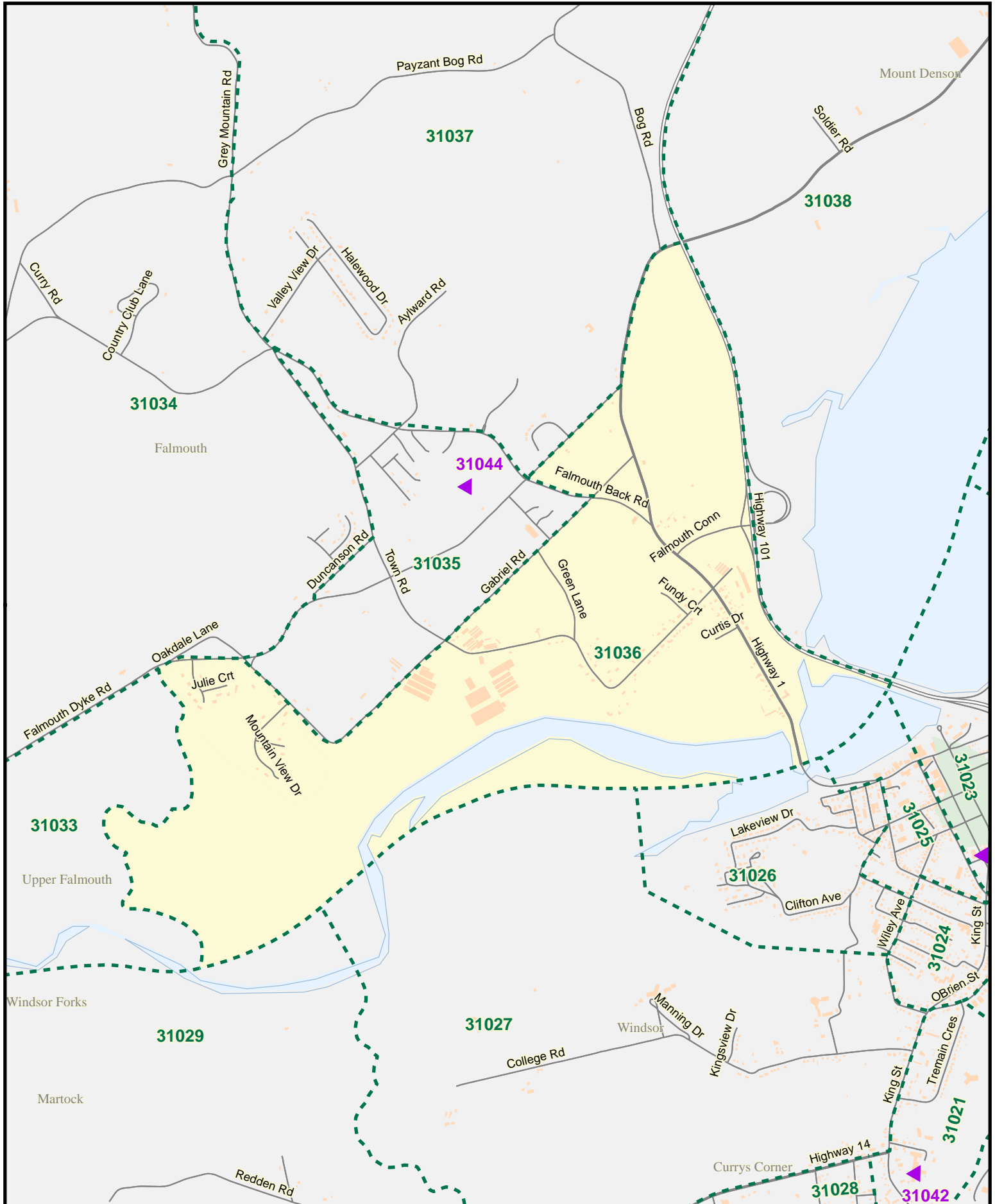



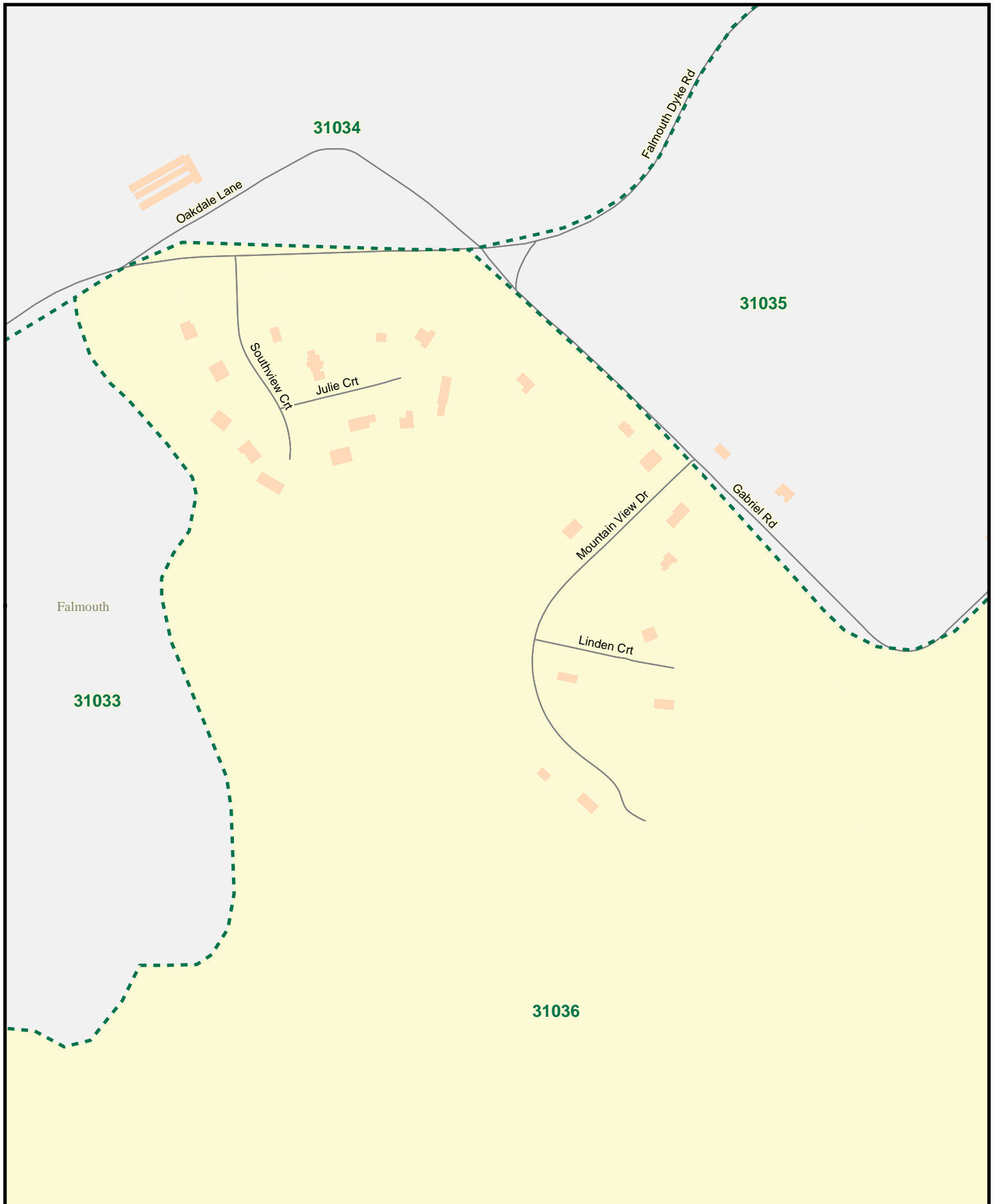


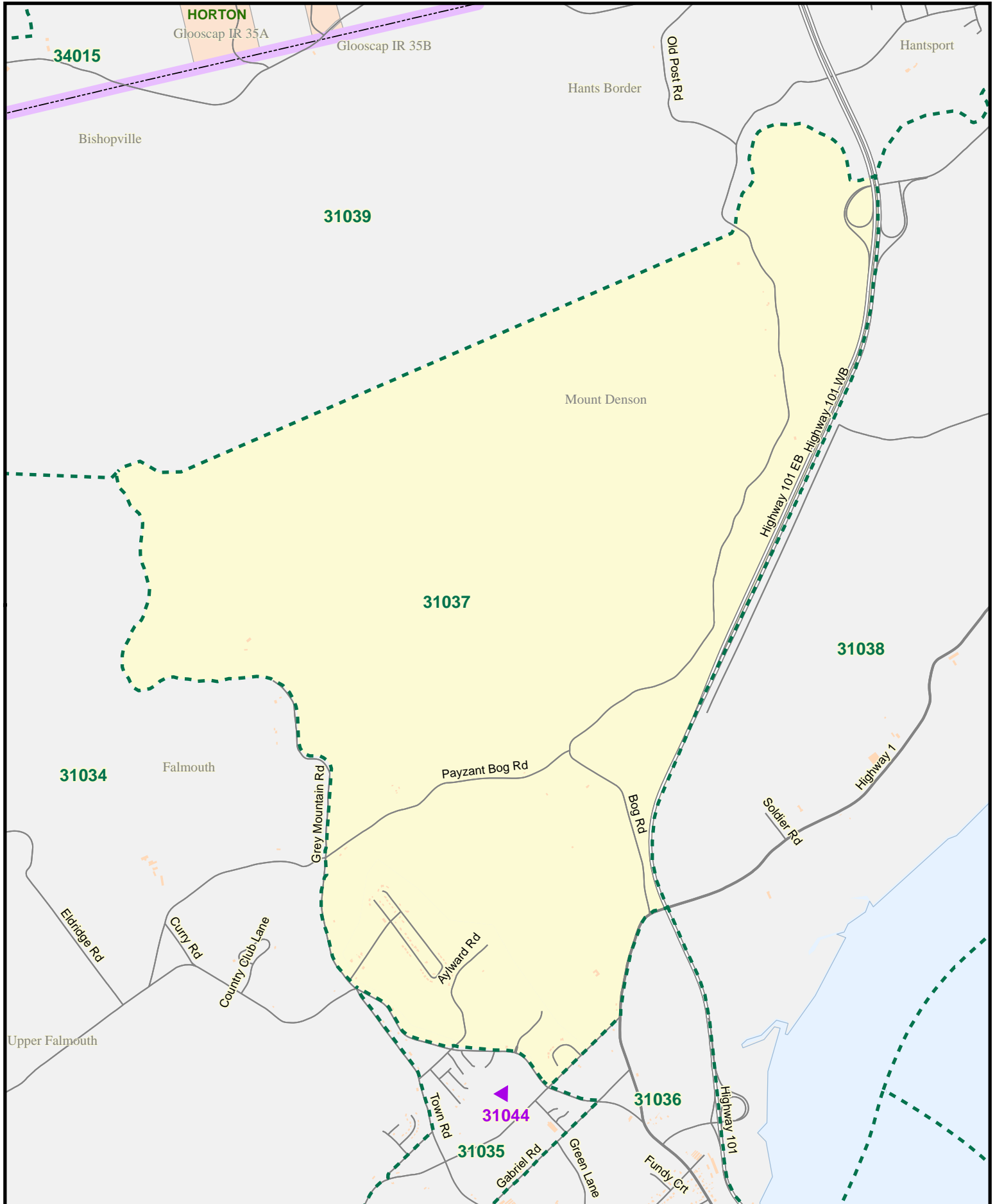


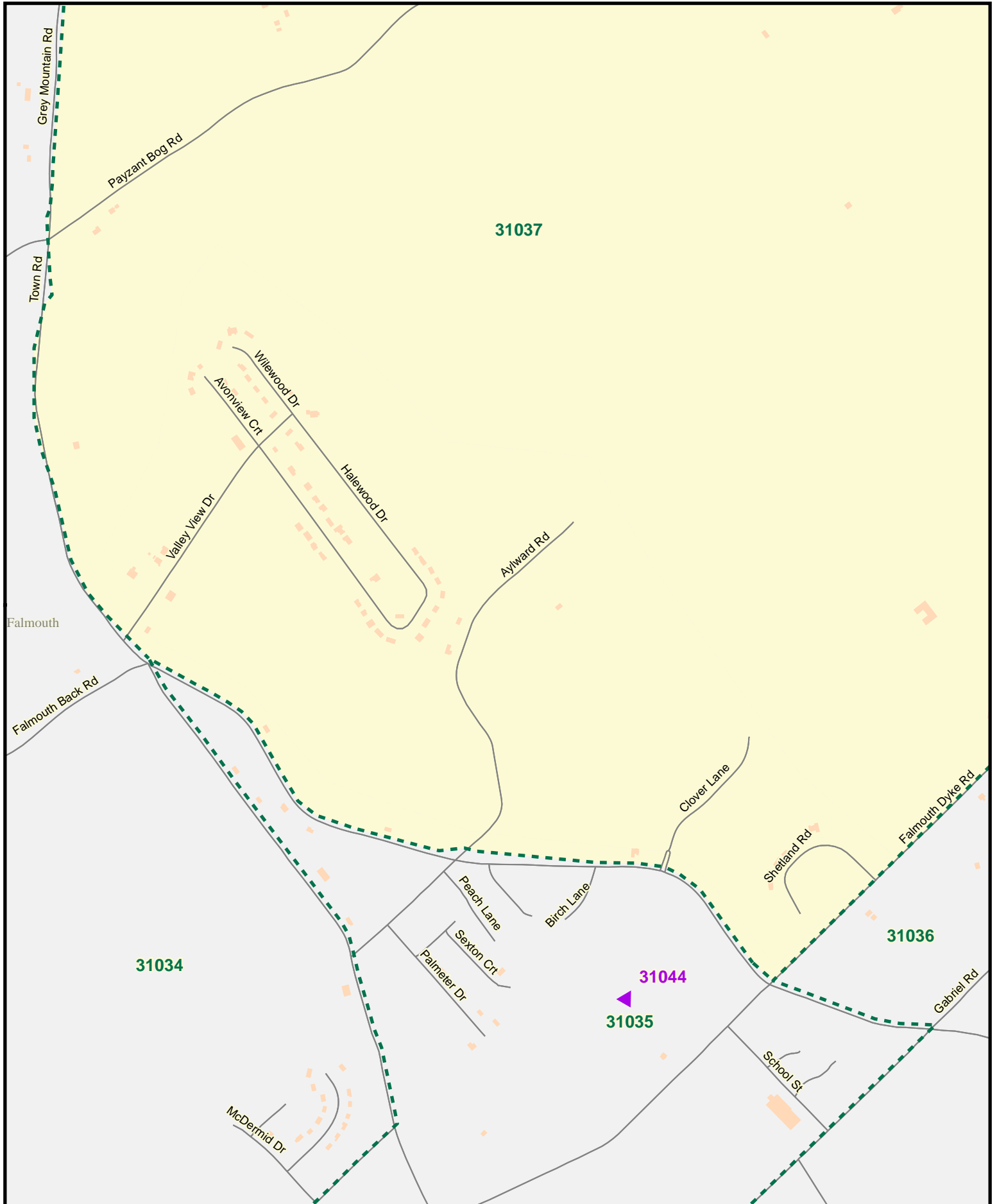



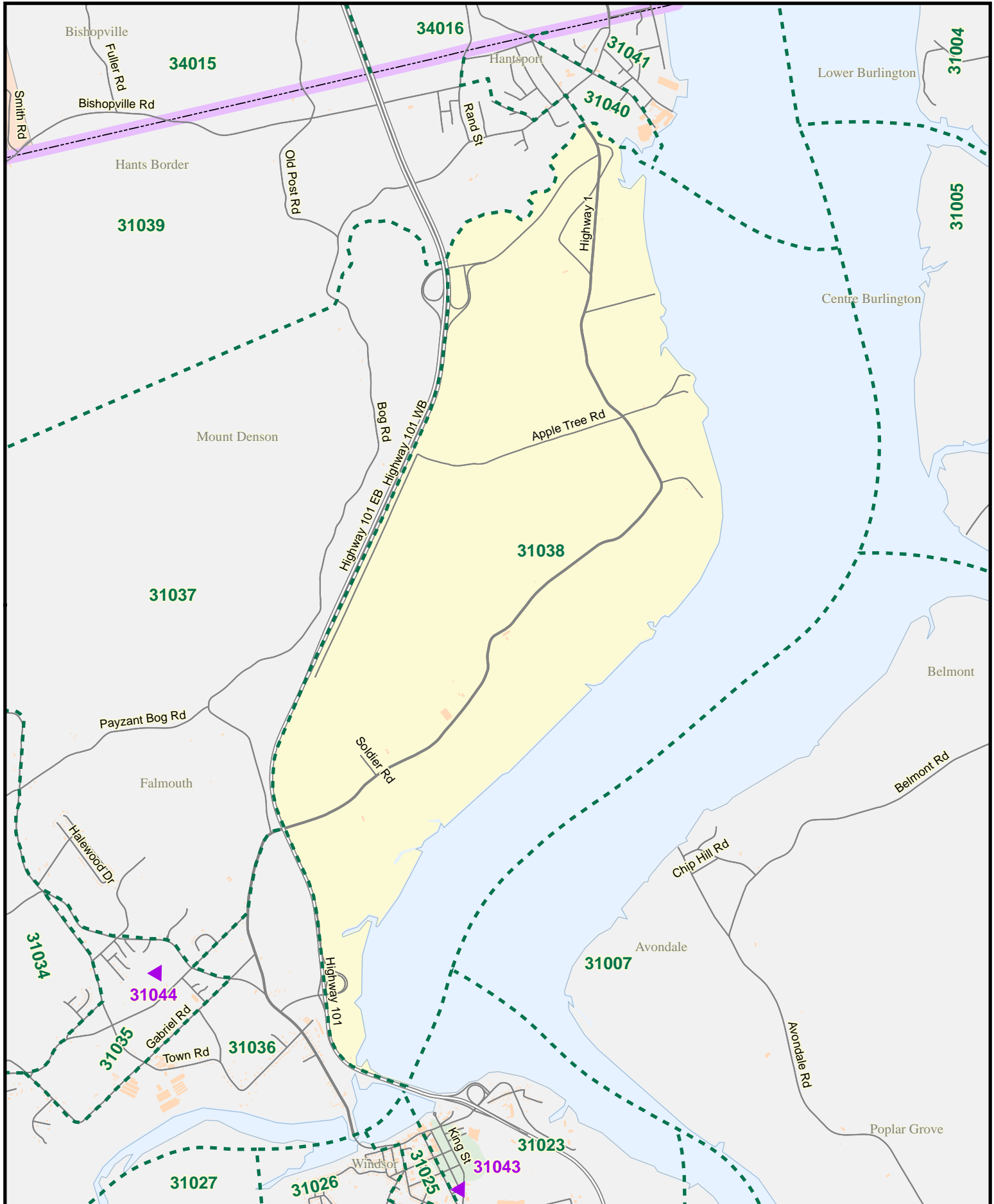





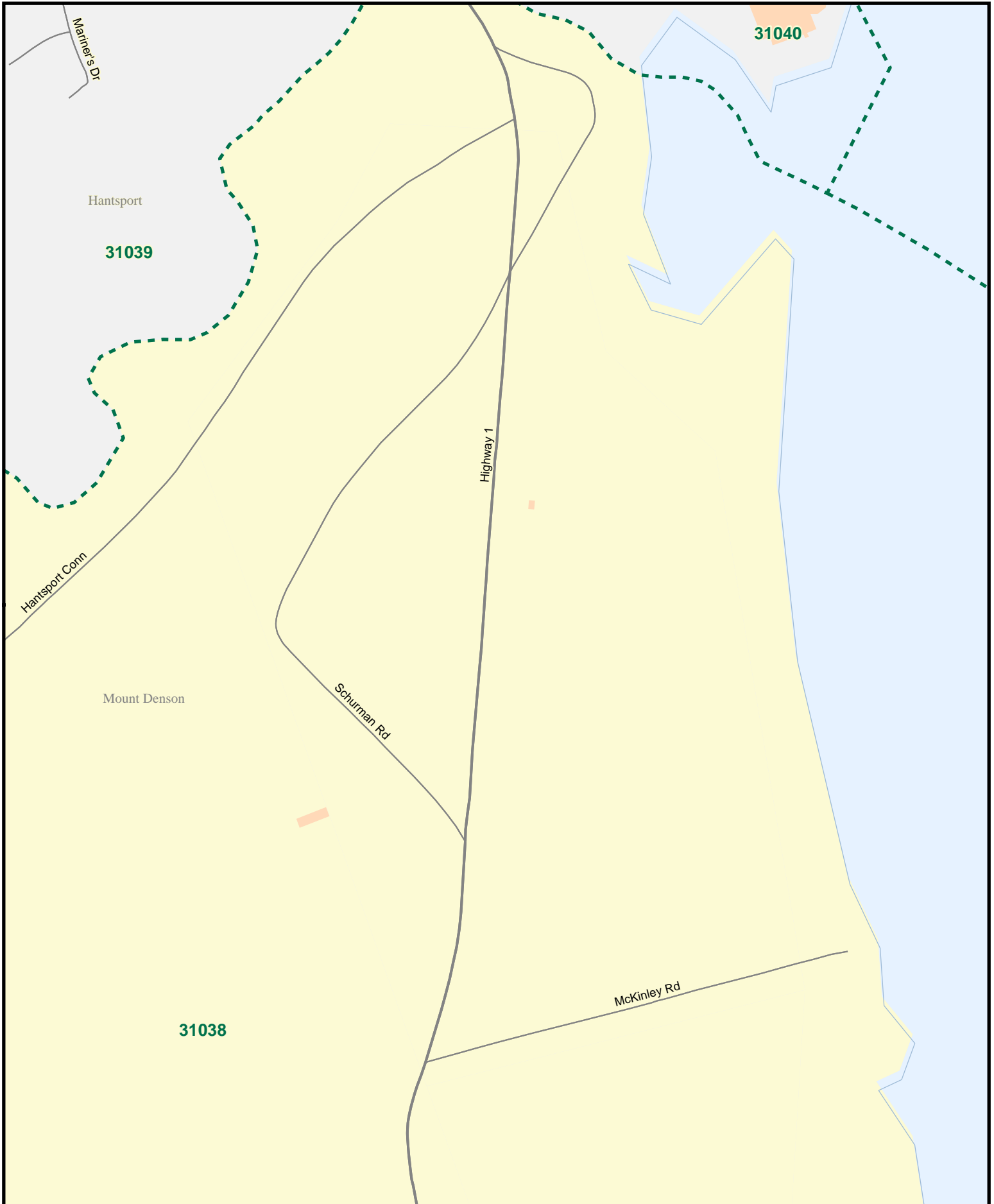



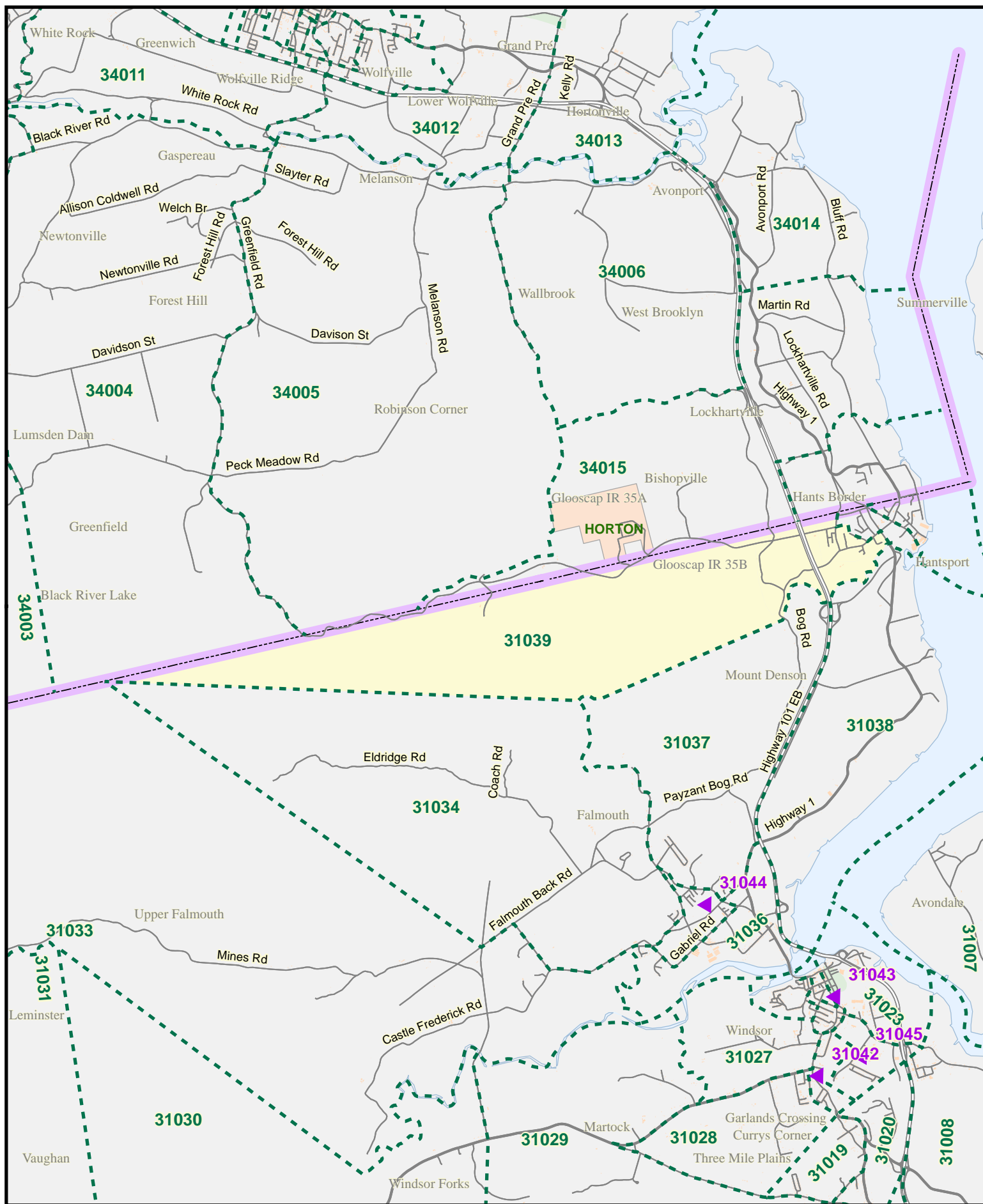
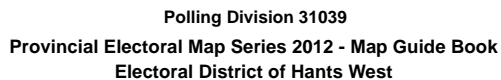


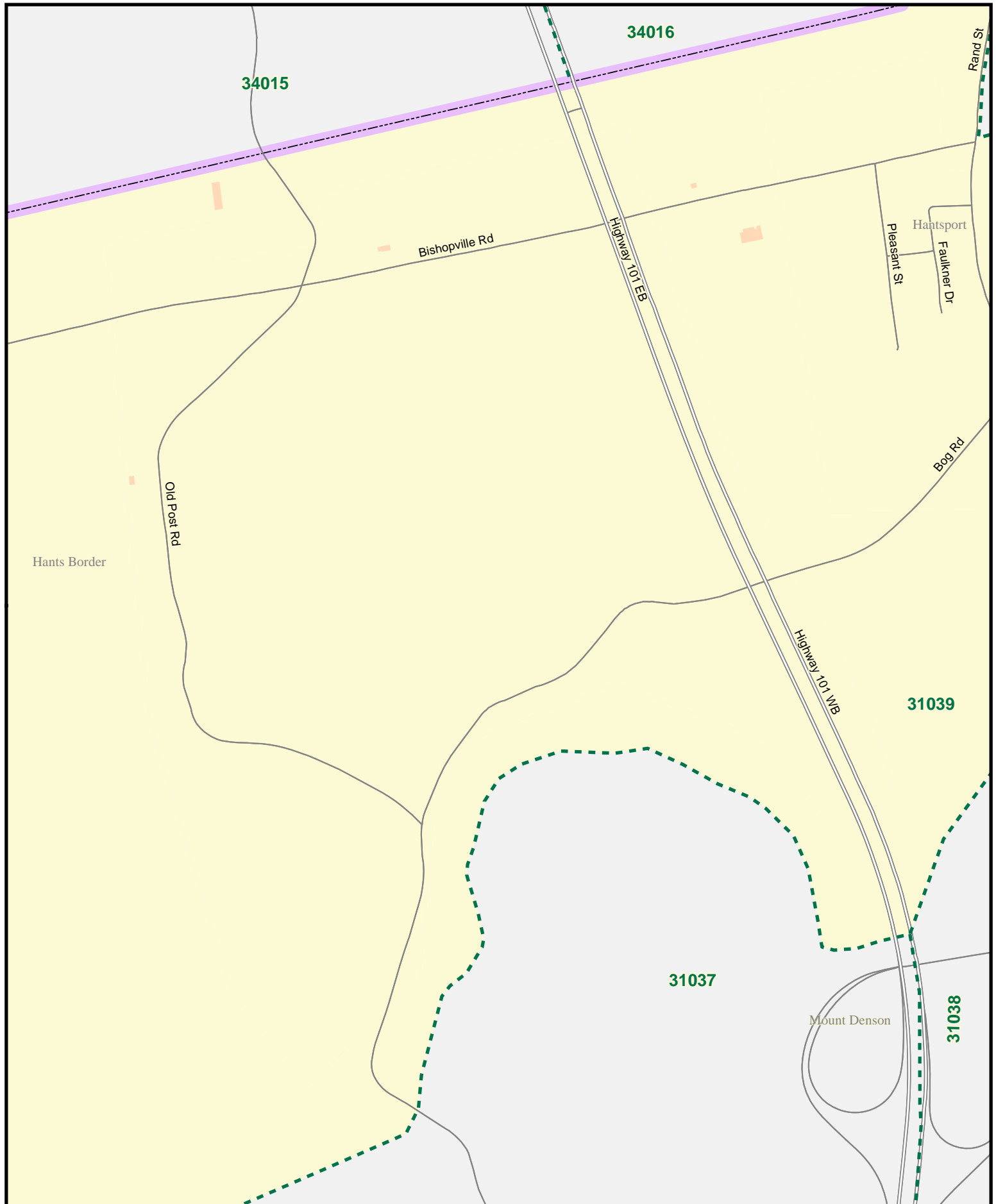


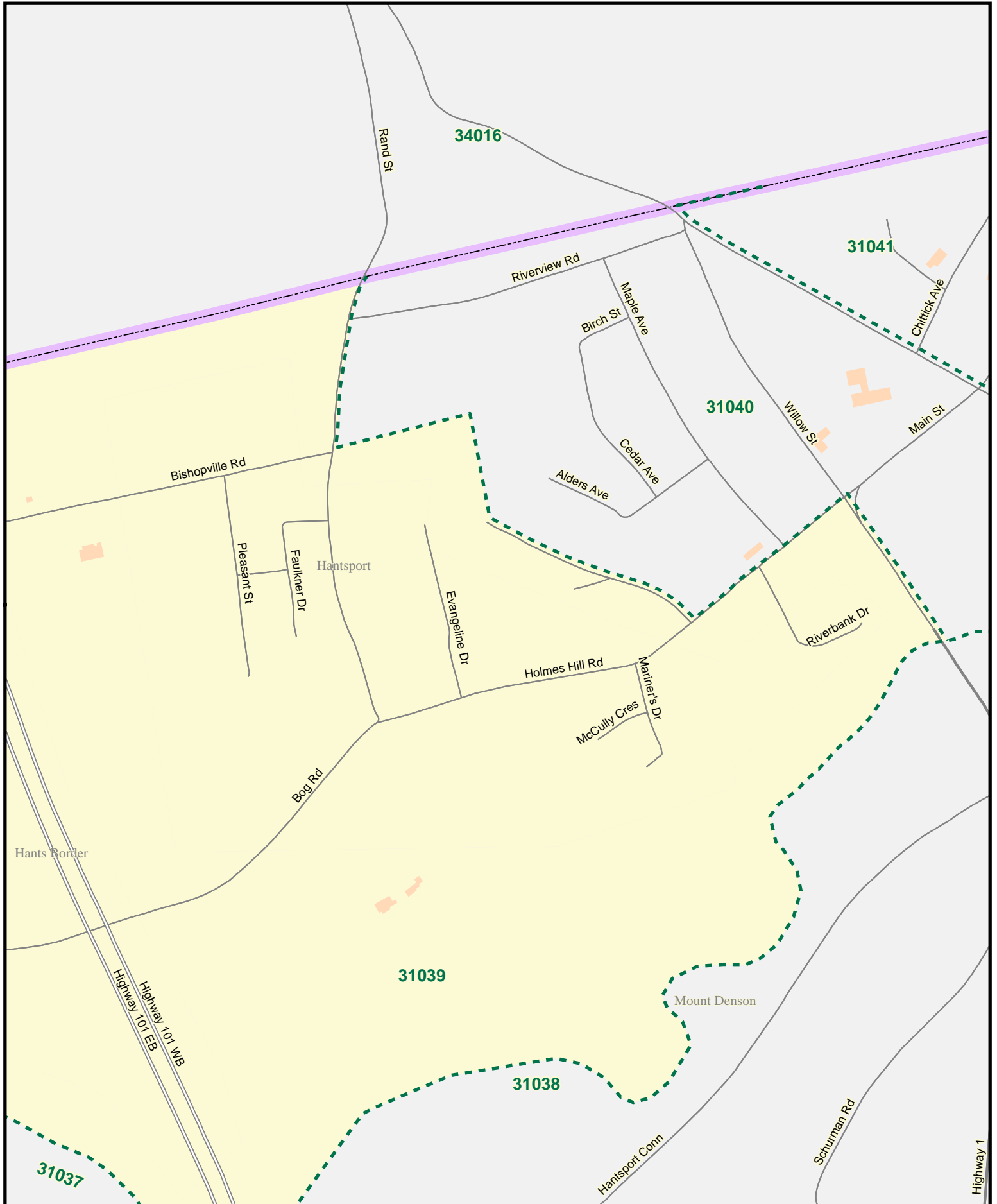



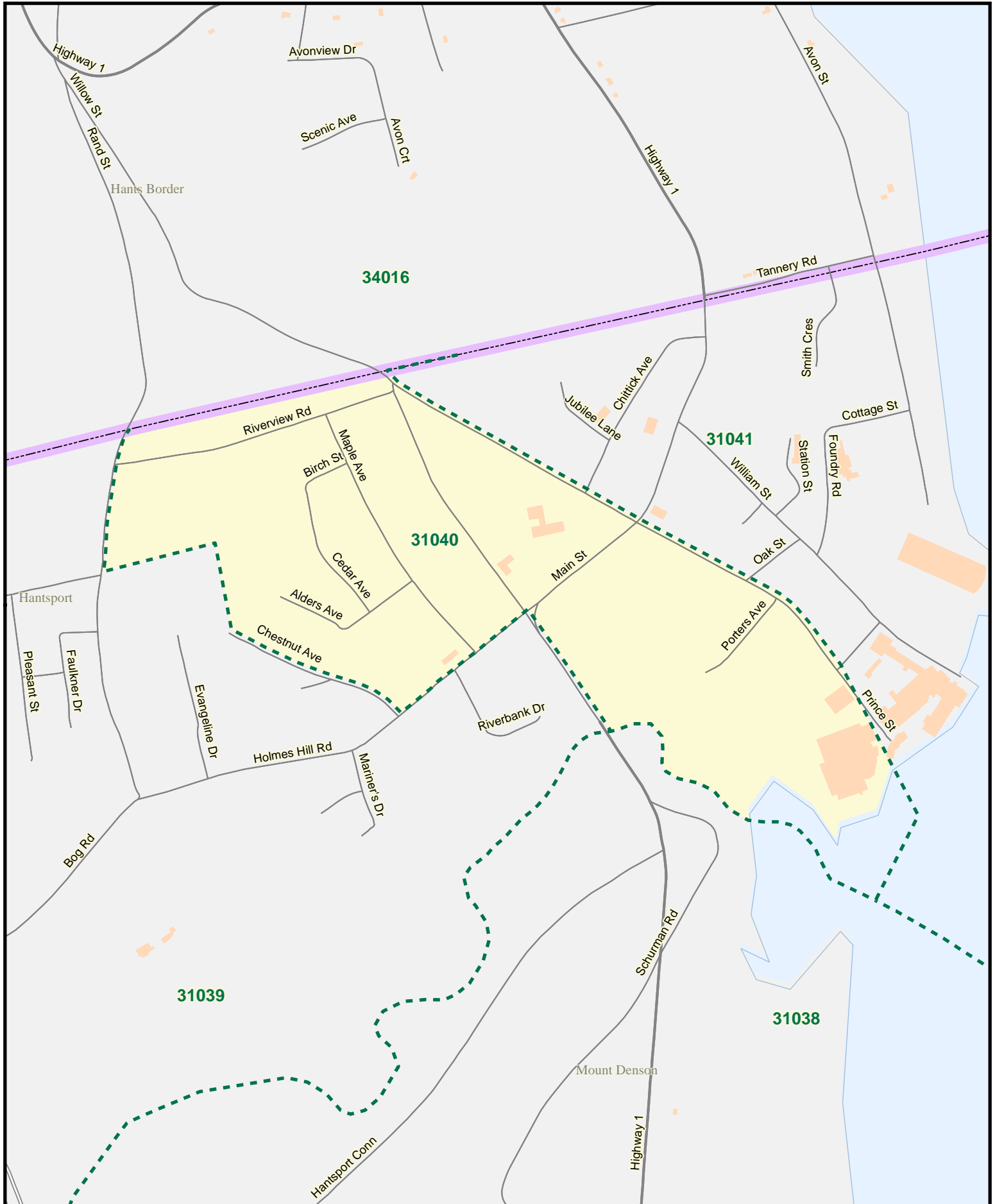



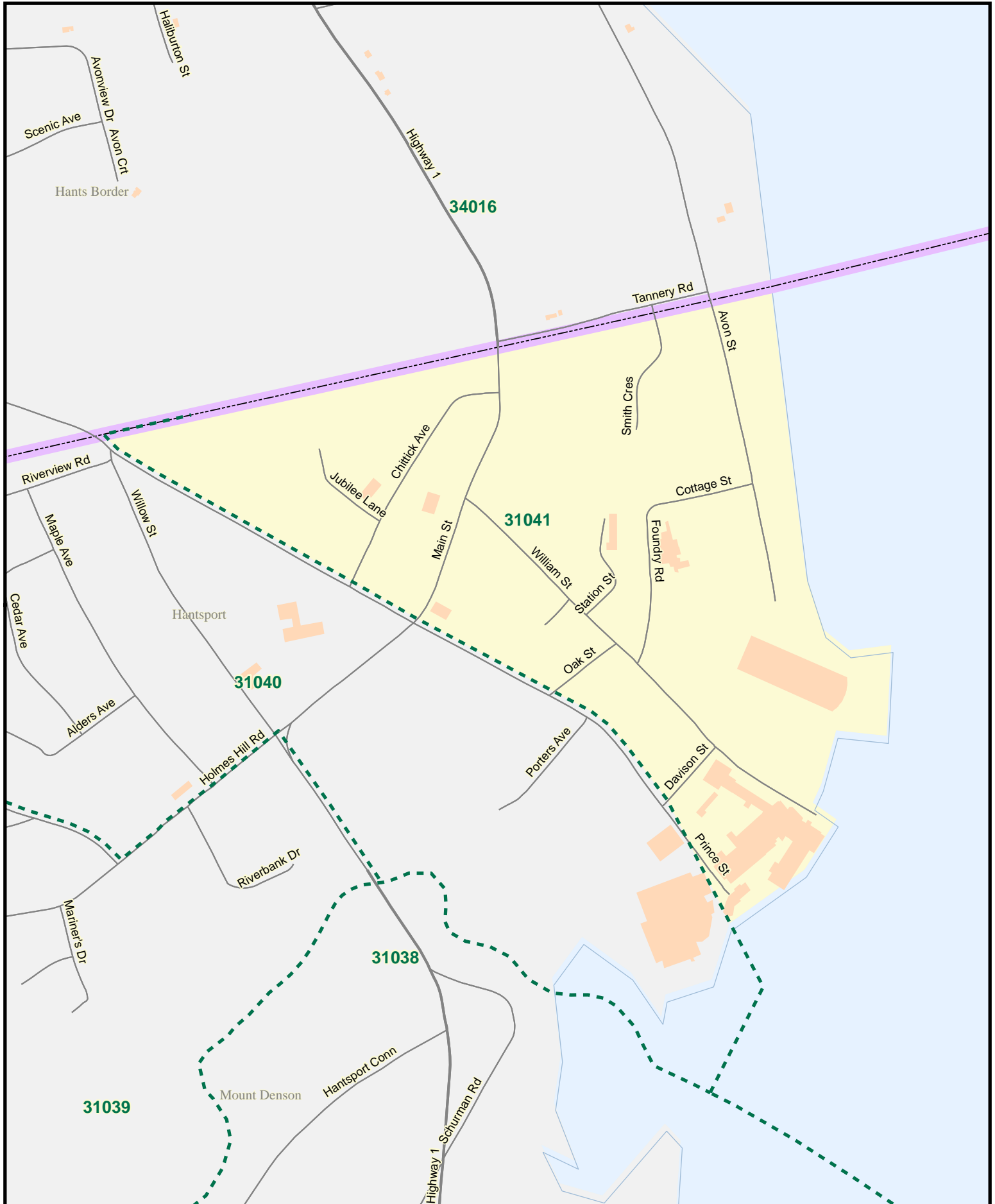













Hants West - Index

Street Name	Polling Division	Street Name	Polling Division
Aberdeen Beach Rd	31038	Belmont Rd	31009
Albert St	31024	Ben Jackson Rd	31039
Albert St	31025	Benedict Lane	31030
Albert St	31026	Bennie Muckle Rd	31001
Alders Ave	31040	Bennie Muckle Rd	31002
Alexander Dr	31019	Bent Rd	31012
Alexander St	31024	Birch Lane	31035
Alexander St	31026	Birch St	31040
Alonza Wile Rd	31032	Birchwood Trail	31003
Alpine Way	31031	Bishopville Rd	31039
Annie May Crt	31020	Block Wharf Rd	31004
Apple Tree Rd	31038	Blomidon View Lane	31002
Ardoise Lane	31014	Bobbitt Dr E	31016
Ardoise School Rd	31013	Bobbitt Dr W	31016
Armitage Rd	31003	Bog Rd	31036
Armitage Rd	31004	Bog Rd	31037
Armitage Road Exten	31004	Bog Rd	31039
Armstrong Lake East Rd	31031	Bowman Rd	31020
Armstrong Lake West Rd	31031	Brightman Ave	31021
Ashdale Rd	31011	Brook St	31012
Ashland Rd	31028	Burgess Cres	31022
Ashland Rd	31029	Burgess Rd	31019
Ashwood Dr	31014	Buster Davis Rd	31013
Avon St	31026	Buster Davis Rd	31014
Avon St	31041	Butler Rd	31033
Avondale Cross Rd	31007	Caldwell Rd	31018
Avondale Rd	31007	Cambridge Lane	31001
Avondale Rd	31009	Cameron Lake Lane	31013
Avondale Rd	31010	Cameron Lake Lane	31014
Avonview Crt	31037	Campbell Ave	31021
Aylward Rd	31034	Canoe Lake Cove Rd	31032
Aylward Rd	31035	Canyon Point Rd	31031
Aylward Rd	31037	Card Beach Rd	31005
Bailey Dr	31020	Castle Frederick Rd	31033
Ball Park Rd	31016	Cedar Ave	31040
Bancroft Rd	31001	Cedar St	31026
Barkhouse Rd	31006	Cemetery Rd	31016
Bayswater Dr	31003	Centennial Dr	31022
Beaver Pond Lane	31032	Centennial Dr	31023
Beaver Pond Rd	31005	Chalet Cres	31012
Beech Brook Rd	31014	Chalet Dr	31031
Belmont Rd	31007	Chambers Rd	31009

Street Name	Polling Division	Street Name	Polling Division
Chandler Lane	31026	Cottage St	31021
Chateau Lane	31031	Cottage St	31027
Chelsea Crt	31034	Cottage St	31041
Chelsey Lane	31012	Country Club Lane	31034
Cherry Lane	31041	Cove Rd	31002
Chestnut Ave	31039	Cove Rd Exten	31002
Chestnut St	31026	Crestwood Dr	31010
Chip Hill Rd	31007	Cross 2 Rd	31005
Chittick Ave	31040	Cross Rd	31003
Chittick Ave	31041	Cross Rd	31004
Christopher Hartt Rd	31013	Crossley Crt	31021
Christopher Hartt Rd	31014	Crossley Crt	31028
Christopher Hartt Rd Exten	31014	Crossley Lane	31002
Churchill Dr	31009	Crowe Cres	31030
Churchill St	31026	Curry Rd	31034
Clayton Mckay Rd	31011	Curtis Dr	31036
Clayton Mckay Rd	31013	Davidson Rd	31033
Clifton Ave	31025	Davis Rd	31017
Clifton Ave	31026	Davison St	31040
Clockmaker Lane	31026	Davison St	31041
Clover Lane	31035	Dawson Lane	31016
Clover Lane	31037	Dawson Rd	31012
Cloverdale Dr	31029	Dawson Rd	31014
Coach Rd	31034	Dawson Rd	31015
Coach Rd	31039	Denise Dr	31019
Cobbett St	31023	Dill Rd	31028
Cochrane Lane	31001	Dill Rd Exten	31028
Cochrane Lane	31008	Douglas Ave	31012
Cogmagun Rd	31003	Douglaswood Dr	31013
Cogmagun Rd	31004	Dresser Minerals Rd	31001
Cogmagun Rd	31005	Dudley Park Lane	31033
Cogmagun Rd	31006	Duncanson Rd	31034
Colchester Right of Way	31015	Duncanson Rd	31035
Cole Dr	31020	Dunlop Rd	31009
Cole Dr	31022	Dunlop Rd	31010
Coles Cres	31014	Dyke View Lane	31033
Coles Rd	31013	Eagle Lane	31031
Coles Rd	31014	Edgehill Crt	31024
College Rd	31027	Edgehill Crt	31026
Collier Rd E	31014	Eldridge Rd	31034
Collier Rd W	31014	Ellershous Rd	31012
Collier Rd W	31015	Ellershous Rd	31015
Colonial Rd	31023	Elm Crt	31012
Conrad Rd	31032	Elm Dr	31012
Cooper Lane	31018	Elpine Dr	31006

Street Name	Polling Division	Street Name	Polling Division
Empire Lane	31022	Greenhill Rd	31013
Empire Lane	31023	Grey Mountain Rd	31034
Etter Rd	31009	Grey Mountain Rd	31037
Etter Rd	31010	Halewood Dr	31037
Etter Road Exten	31009	Haliburton Ave	31026
Evangeline Dr	31039	Hamilton Rd	31017
Fairfield Crt	31022	Hamlet Cres	31031
Falcon Dr	31031	Hancock Lane	31031
Falls Lake Rd	31031	Hanson Rd	31033
Falmouth Back Rd	31033	Hanson Rd	31034
Falmouth Back Rd	31034	Hantsport Conn	31037
Falmouth Back Rd	31035	Hantsport Conn	31038
Falmouth Back Rd	31036	Hartt Rd	31031
Falmouth Conn	31036	Hartville Rd	31015
Falmouth Conn	31038	Hartville Rd	31016
Falmouth Dyke Rd	31033	Harvey Dr	31017
Falmouth Dyke Rd	31034	Harvey Dr Exten	31017
Falmouth Dyke Rd	31035	Harvey Rd	31014
Falmouth Dyke Rd	31036	Hatfield Lane	31019
Faulkner Dr	31039	Hawthorne St	31026
Ferry Rd	31007	Hazelwood Dr	31009
First Ave	31012	Helen Dill Rd	31001
First Ave	31014	Highland Ave	31024
Five Island Brook Rd	31031	Highland Ave	31026
Fletcher Lane	31012	Highway 1	31012
Fletcher Rd	31014	Highway 1	31013
Fogarty Lane	31014	Highway 1	31014
Forest Heights Dr	31031	Highway 1	31016
Forest Heights Rd	31031	Highway 1	31017
Fort Edward St	31023	Highway 1	31018
Foundry Rd	31041	Highway 1	31019
Fox Lane	31025	Highway 1	31020
Fox Lane	31026	Highway 1	31021
Fraser Dr	31022	Highway 1	31026
Fundy Crt	31036	Highway 1	31028
Gabriel Rd	31035	Highway 1	31036
Gabriel Rd	31036	Highway 1	31037
George St	31026	Highway 1	31038
Gerrish St	31023	Highway 1	31039
Goshen Rd	31001	Highway 101	31008
Gray St	31023	Highway 101	31018
Gray St	31025	Highway 101	31020
Gray St	31026	Highway 101	31022
Green Lane	31036	Highway 101	31023
Green St	31017	Highway 101	31036

Street Name	Polling Division	Street Name	Polling Division
Highway 101	31037	Highway 215	31004
Highway 101	31038	Highway 215	31005
Highway 101 EB	31008	Highway 215	31009
Highway 101 EB	31012	Highway 215	31010
Highway 101 EB	31015	Highway 215	31011
Highway 101 EB	31016	Highway 215	31012
Highway 101 EB	31017	Highway 215	31014
Highway 101 EB	31018	Highway 236	31006
Highway 101 EB	31037	Highway 236	31009
Highway 101 EB	31038	Hillcrest Dr	31028
Highway 101 EB	31039	Hillcrest Lane	31006
Highway 101 ETA 246 Crsover	31039	Hillcrest Lane	31015
Highway 101 ETA 249 Crsover	31037	Hillside Lane	31019
Highway 101 ETA 264	31008	Hillside Lane	31020
Highway 101 ETA 264	31017	Hilltop Ave	31009
Highway 101 ETA 271	31015	Hilltop Dr	31035
Highway 101 ETA 277	31014	Hiltz Rd	31001
Highway 101 ETA 277	31015	Hingley Rd	31032
Highway 101 Exit 5A Roundabout	31022	Hingley Rd	31033
Highway 101 WB	31008	Hogan Rd	31031
Highway 101 WB	31012	Hogan Rd	31032
Highway 101 WB	31014	Holiday Lane	31002
Highway 101 WB	31015	Holmes Hill Rd	31039
Highway 101 WB	31016	Hope Lane	31012
Highway 101 WB	31018	Industrial Dr	31022
Highway 101 WB	31037	Industrial Dr	31023
Highway 101 WB	31038	Innes Lane	31032
Highway 101 WB	31039	Irishmans Rd	31008
Highway 101 WB Exit 5A Off Ramp	31022	Irven Dr	31020
Highway 101 WB Exit 5A On Ramp	31022	Ivey Lane	31008
Highway 14	31008	Jared Crt	31020
Highway 14	31009	Jocelyn Lee Crt	31034
Highway 14	31010	Jubilee Lane	31041
Highway 14	31011	Julie Crt	31036
Highway 14	31019	Juniper Dr	31028
Highway 14	31020	Juniper Dr	31029
Highway 14	31021	Karen Crt	31001
Highway 14	31028	Katie Crt	31028
Highway 14	31029	Kempt Forest Dr	31003
Highway 14	31030	Kendall Lane	31028
Highway 14	31031	Kimball Dr	31028
Highway 14	31032	King St	31021
Highway 215	31001	King St	31023
Highway 215	31002	King St	31024
Highway 215	31003	King St	31025

Street Name	Polling Division	Street Name	Polling Division
King St	31027	McKay Rd	31012
King St Exten	31021	McKay Rd	31013
King St Exten	31023	McKay Rd	31014
King St Exten	31027	McKinley Rd	31038
Kings Edgehill Lane	31026	Mearns Dr	31019
Kings Edgehill Lane	31027	Melody Lane	31015
Kingsview Dr	31027	Merriweather Cres	31020
Lagoon Dr	31023	Middle Lake North Rd	31031
Lakeview Cres	31032	Middle Lake South Rd	31031
Lakeview Dr	31026	Mill Rd	31032
Lakewood Dr	31010	Millard Crt	31009
Lakewood Drive Exten	31010	Millers Creek Rd	31009
Lantz Rd	31002	Milletts Mill Rd	31031
Lantz Rd Exten	31002	Milletts Mill Rd	31032
Lawrence Lane	31013	Mines Rd	31033
Lawrence Rd	31009	Mines Road Br	31033
Leander Macumber Rd	31003	Mockingee Lane	31031
Leander Macumber Rd	31004	Morison Dr	31008
Leighton Dr	31012	Morison Dr	31022
Levy Meadow Trail	31031	Morning Lane	31031
Lighthouse Rd	31038	Mountain Rd	31018
Linden Crt	31036	Mountain Rd	31020
Loon Dr	31031	Mountain View Dr	31030
Lynch Rd	31012	Mountain View Dr	31035
MacLeod Crt	31018	Mountain View Dr	31036
Main St	31039	Mountainside Park	31029
Main St	31040	Munroe St	31025
Main St	31041	Murdock Harvey Rd	31010
Malcolm Dr	31039	Murdock Harvey Rd	31012
Manning Dr	31027	Murphy Lane	31031
Maple Ave	31015	Musgrave Rd	31003
Maple Ave	31039	Musgrave Rd	31004
Maple Ave	31040	Nature Lane	31003
Maple Brooke Lane	31018	Nature Lane	31004
Maple Lane	31010	Nelson St	31008
Maple Lane	31013	Nesbitt St	31023
Maple Lane Rd	31031	New Cheverie Rd	31003
Mariner's Dr	31039	New Cheverie Rd	31004
Martock Cross Rd	31028	New Ross Rd	31031
Masters Rd	31003	New Ross Rd	31032
Masters Rd	31004	New Town Rd	31007
McCully Cres	31039	North River Rd	31005
McDermid Dr	31034	North River Rd	31006
McDermid Dr	31035	Nova Dr	31004
McKay Rd	31011	Nunn Rd	31003

Street Name	Polling Division	Street Name	Polling Division
Nunn Rd	31004	Pemberton Ave	31019
Nunn Rd Exten	31004	Pemberton Rd	31019
Oak St	31040	Pemberton Rd	31035
Oak St	31041	Pembroke Wharf Rd	31001
Oakdale Lane	31034	Pine Hill Dr	31031
Oakdale Lane	31035	Pine Point Dr	31031
Oakview Park Rd	31030	Pine St	31039
OBrien St	31021	Pine Wood Close	31031
OBrien St	31022	Pioneer Dr	31031
OBrien St	31024	Pioneer Dr	31032
OBrien St	31025	Pleasant St	31017
Ocean Beach Rd	31002	Pleasant St	31039
Old Brooklyn Rd	31020	Porters Ave	31040
Old Cemetery Rd	31008	Prince St	31040
Old Coach Rd	31033	Prince St	31041
Old Coach Rd	31034	Privilege Rd	31015
Old Halifax Rd E	31017	Quarry Rd	31006
Old Halifax Rd W	31017	Quarry Rd	31007
Old Halifax Rd W	31018	Quarry Rd	31009
Old Highway 14	31031	Rand St	31039
Old Highway 215	31009	Red Bank Rd	31005
Old Highway 215	31010	Redden Rd	31028
Old Highway 215	31012	Redden Rd	31029
Old Irishmans Rd	31017	Resort Rd	31031
Old Post Rd	31039	Ritchieville Lane	31015
Old Scotch Village Rd	31006	River Dr	31016
Old Shanks Rd	31018	River Rd	31001
Old Walton Rd	31005	River St	31026
Osprey Ridge Rd	31031	Riverbank Dr	31039
Owens Rd	31015	Riverview Dr	31009
Owl Pass	31031	Riverview Rd	31031
Paddock Lane	31035	Riverview Rd	31039
Palmer Lake Dr	31030	Riverview Rd	31040
Palmeter Dr	31035	Robert Dr	31013
Panuke Rd	31018	Robert Dr	31014
Park Dr	31023	Robinson Rd	31014
Parker Rd	31013	Rocks Rd	31012
Partridge Lane	31031	Rocks Rd	31016
Patterson Lane	31035	Rockwell Rd	31014
Paul St	31039	Ross Barkhouse Rd	31005
Payzant Bog Rd	31034	Ross Rd	31003
Payzant Bog Rd	31037	Russ Rd	31012
Payzant Dr	31022	Salmon Hole Dam Rd	31016
Peach Lane	31035	Salmon Hole Dam Rd	31017
Pellow Rd	31018	Sampson Dr	31018

Street Name	Polling Division	Street Name	Polling Division
Sanderson Rd	31006	Sunnyhill Dr	31021
Sanford Dr	31008	Sunrise Lane	31006
Sangster Bridge Rd	31029	Sunset Ave	31026
Sangster Bridge Rd	31030	Sunshine Lane	31031
Sangster Bridge Rd	31033	Swinamer Dr	31020
Sangster Bridge Rd	31034	Sylvia Dr	31016
Saubren Lane	31003	Third St	31012
Saubren Lane	31004	Third St	31014
School St	31035	Thomas St	31023
School St	31036	Thomas St	31025
School St	31040	Thompson Rd	31006
Schurman Rd	31038	Thompson Rd	31009
Scotch Village Station Rd	31006	Three Mile Plains Cross Rd	31019
Scotch Village Station Rd	31011	Three Mile Plains Cross Rd	31020
Second St	31012	Tidal Dr	31004
Sexton Crt	31035	Tonge Hill	31019
Sherman Lake Rd	31002	Town Rd	31034
Shetland Rd	31036	Town Rd	31035
Shetland Rd	31037	Town Rd	31036
Shipyards Rd	31002	Town Rd	31037
Shore Rd	31001	Trecothic Dr	31023
Ski Martock Rd	31029	Tremain Cres	31021
Ski Martock Rd	31030	Tremain Cres	31027
Smeltzer Rd	31032	Underwood Dr	31022
Smeltzer Rd Exten	31032	Underwood Rd	31020
Smiley Lane	31011	Upper Water St	31023
Smith Cres	31041	Valley View Dr	31034
Smith Lane	31006	Valley View Dr	31037
Snowy Owl Trail	31031	Vaughan Rd	31006
Soldier Rd	31038	Vaughan Rd	31011
South Rawdon Rd	31013	Victoria Lane	31023
Southview Crt	31036	Victoria Lane	31025
Spears Rd	31038	Victoria St	31023
Spud Ave	31014	Victoria St	31025
St John St	31024	Village Path	31031
Stannus St	31025	Wagners Crt	31025
Stark Rd	31017	Walker Rd	31006
Station Lane	31036	Walton Woods Rd	31001
Station St	31041	Walton Woods Rd	31006
Stephens Lane	31002	Water St	31023
Sterling Rd	31010	Water St	31025
Stillwater Rd	31014	Water St	31026
Summer Lane	31032	Wentworth Rd	31008
Summerville Wharf Rd	31004	Wentworth Rd	31017
Summit Ridge Rd	31031	Wentworth Rd	31022

Street Name	Polling Division	Street Name	Polling Division
Wentworth Rd	31024		
Wharf Rd	31004		
White Birch Lane	31030		
White Tail Pass	31031		
Wilcox Rd	31003		
Wile Settlement Rd	31031		
Wile Settlement Rd	31032		
Wilewood Dr	31037		
Wiley Ave	31025		
Wiley Ave	31026		
Wiley Ave	31027		
Wilfred Hebb Rd	31032		
William St	31041		
Williams Rd	31015		
Willow St	31025		
Willow St	31026		
Willow St	31039		
Willow St	31040		
Wilson St	31024		
Wilson St	31026		
Windsor Back Rd	31018		
Windsor Back Rd	31019		
Windsor Back Rd	31020		
Windsor Back Rd	31028		
Windsor Back Rd	31029		
Woodville Rd	31011		
Woodville Rd	31013		