ELECTIONS NOVA SCOTIA

Digitally Produced by: ENS, 2013
Base Mapping Source: SNSMR, DNR
UTM Zone 20N, NAD 83

Provincial Electoral Map Series - 2012
Electoral District Map

# Electoral District of Guysborough-Eastern Shore-Tracadie

Electoral District: 20

Marcia Connolly
Returning Officer

March 31, 2013
Date

46°3'1.89"N

61°12'8.62"W

11 - Colchester North
41 - Pictou West
40 - Pictou East
02 - Antigonish
32 - Inverness
10 - Colchester-Musquodoboit Valley
21 - Eastern Shore
TANGIER GRAND LAKE WILDERNESS AREA
20001
20002
20003
20004
20005
20006
20007
20008
20009
20010
20011
20012
20013
20014
20015
20016
20017
20018
BONNETT LAKE BARRENS WILDERNESS AREA
20019
20020
20023
20024
20025
20026
20027
20028
20029
20030
20031
20032
20033
20034
20035
Guysborough Inset
20036
Canso Inset
20037
Sheet Harbour Inset

44°25'20.25"N

62°41'37.89"W

ENS, July 17, 2013

**Legend**

- 2012 Electoral District Boundary
- Polling Division Boundary
- Highway - 100 Series / Trans Canada
- Secondary Highway
- Road
- County Boundary
- Railroad
- Airport
- River
- Electoral District
- Park / Wilderness Area
- Reserve
- Lake / Ocean
- Buildings
- Individual Polling Division

N W E S

0 5.5 11 16.5 Kms

ELECTIONS NOVA SCOTIA

Digitally Produced by: ENS, 2013
Base Mapping Source: SNSMR, DNR
UTM Zone 20N, NAD 83

Provincial Electoral Map Series - 2012
Inset Maps

# Electoral District of Guysborough-Eastern Shore-Tracadie

Electoral District: 20

Marcia Connolly
Returning Officer

March 31, 2013
Date

**Sheet Harbour Inset**

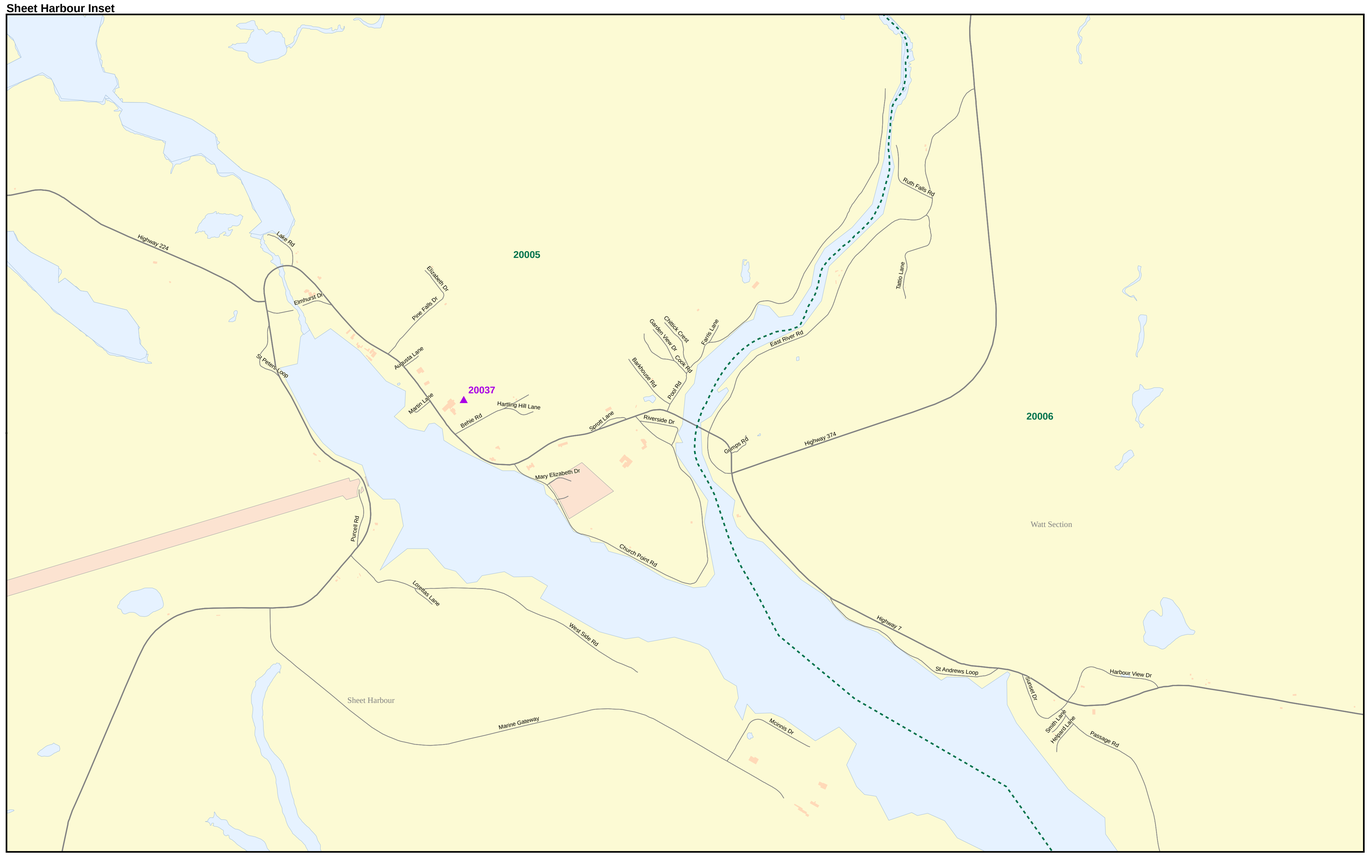


**Guysborough Inset**

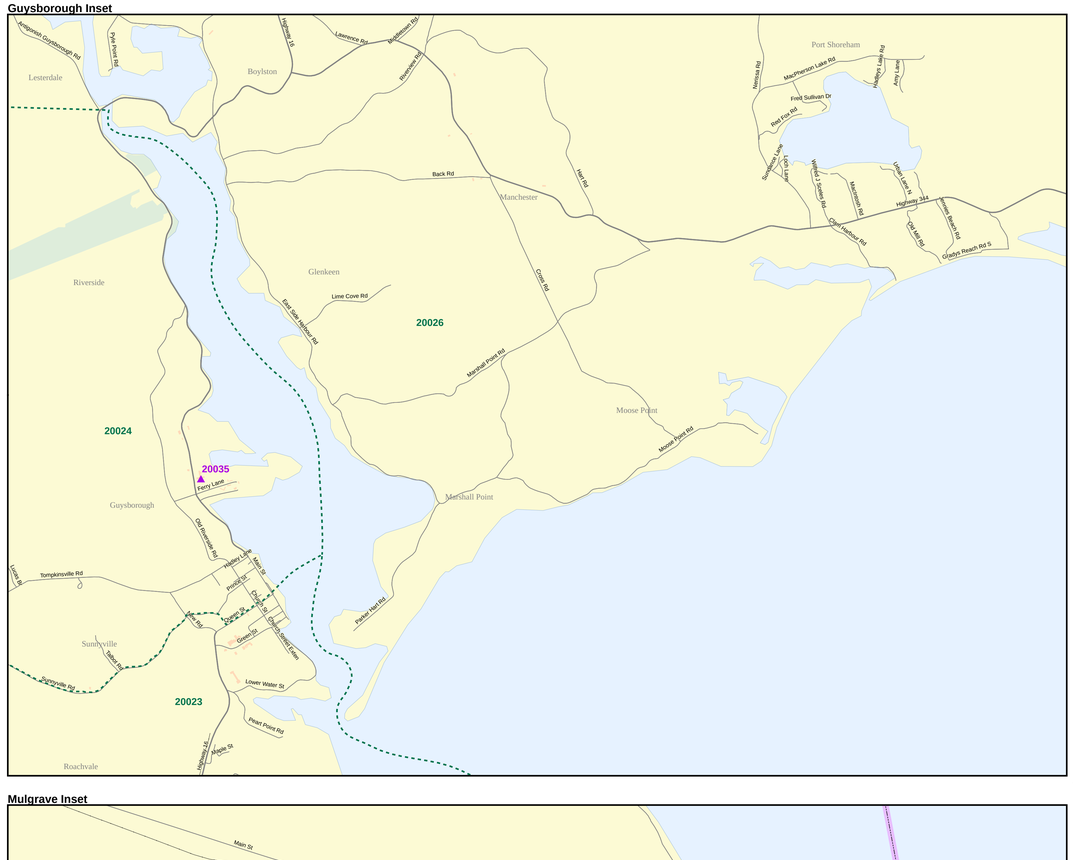


**Canso Inset**

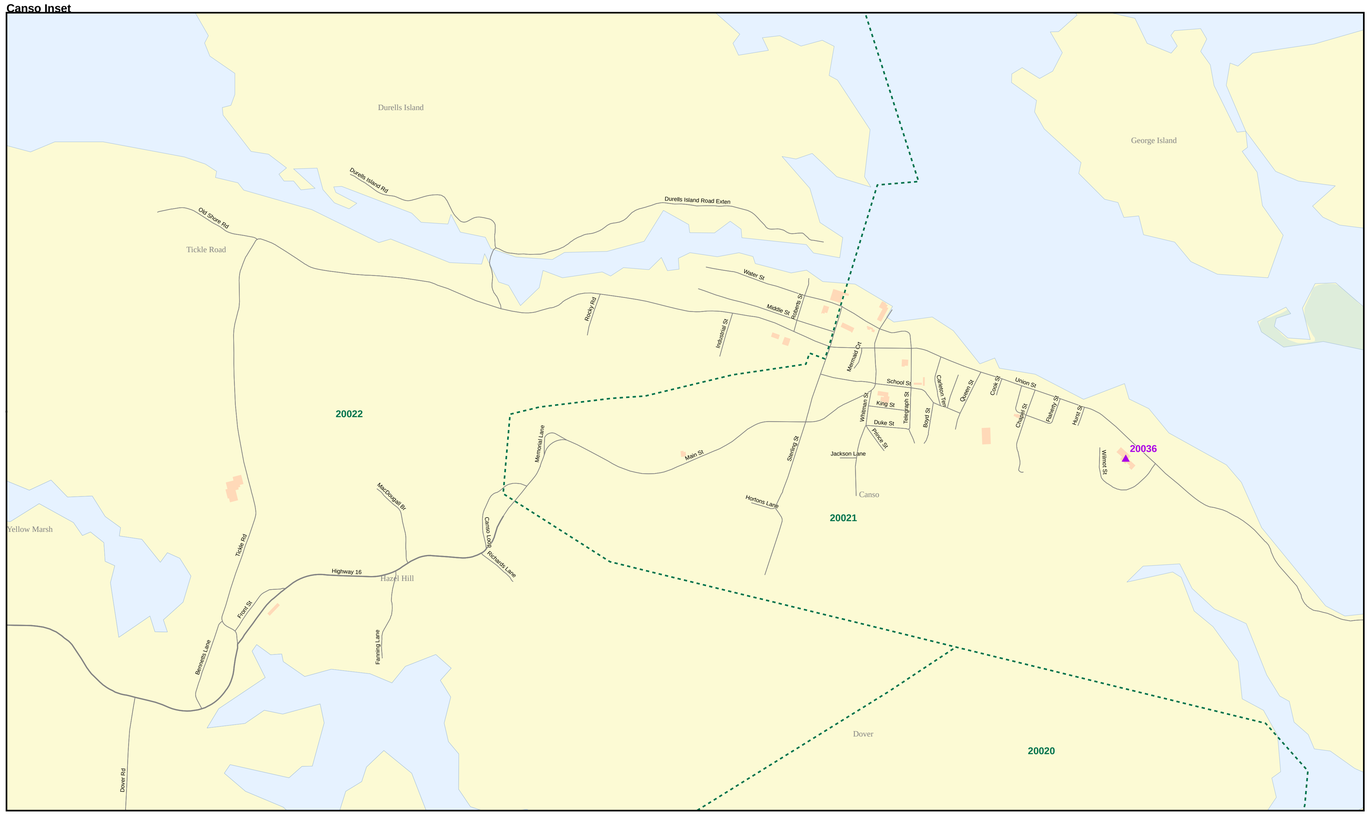


**Mulgrave Inset**

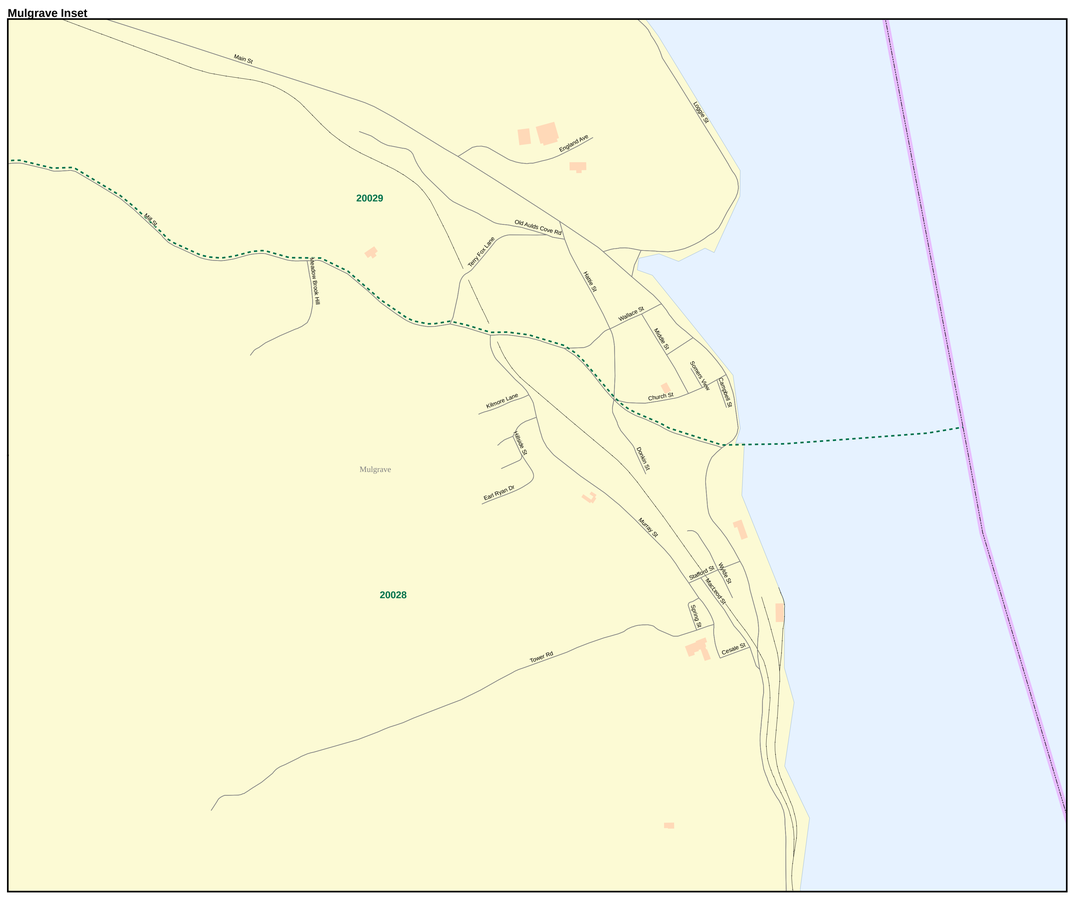


**Legend**

- 2012 Electoral District Boundary
- Polling Division Boundary
- Highway - 100 Series / Trans Canada
- Secondary Highway
- Road
- County Boundary
- Railroad
- Airport
- River
- Electoral District
- Park / Wilderness Area
- Reserve
- Lake / Ocean
- Buildings
- Individual Polling Division

N W E S

ENS, July 25, 2013