


















ELECTORAL DISTRICT OF  
**PRESTON-DARTMOUTH**

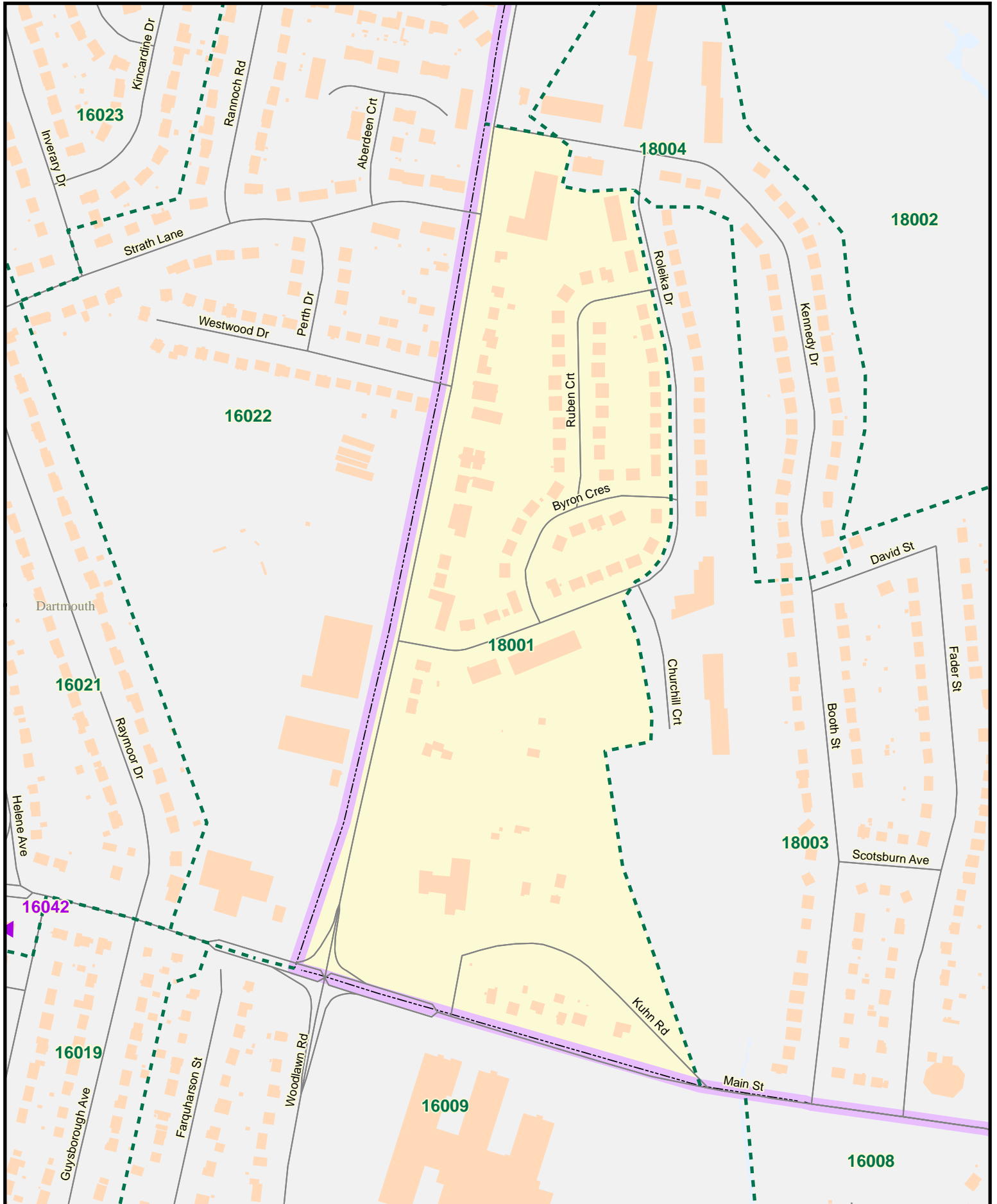

**POLLING DIVISION MAP GUIDE BOOK**

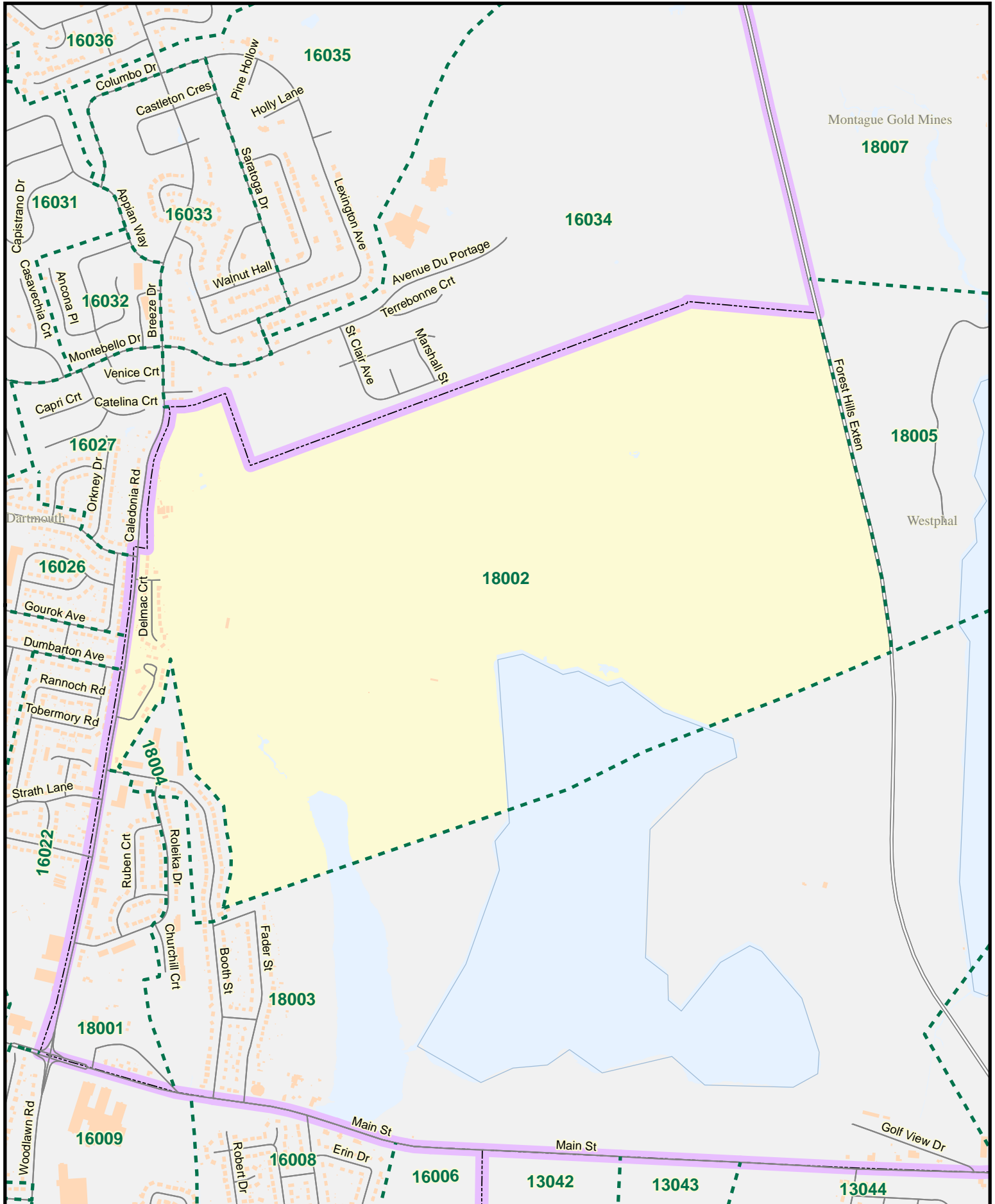
ELECTIONS NOVA SCOTIA  
JULY 16, 2013

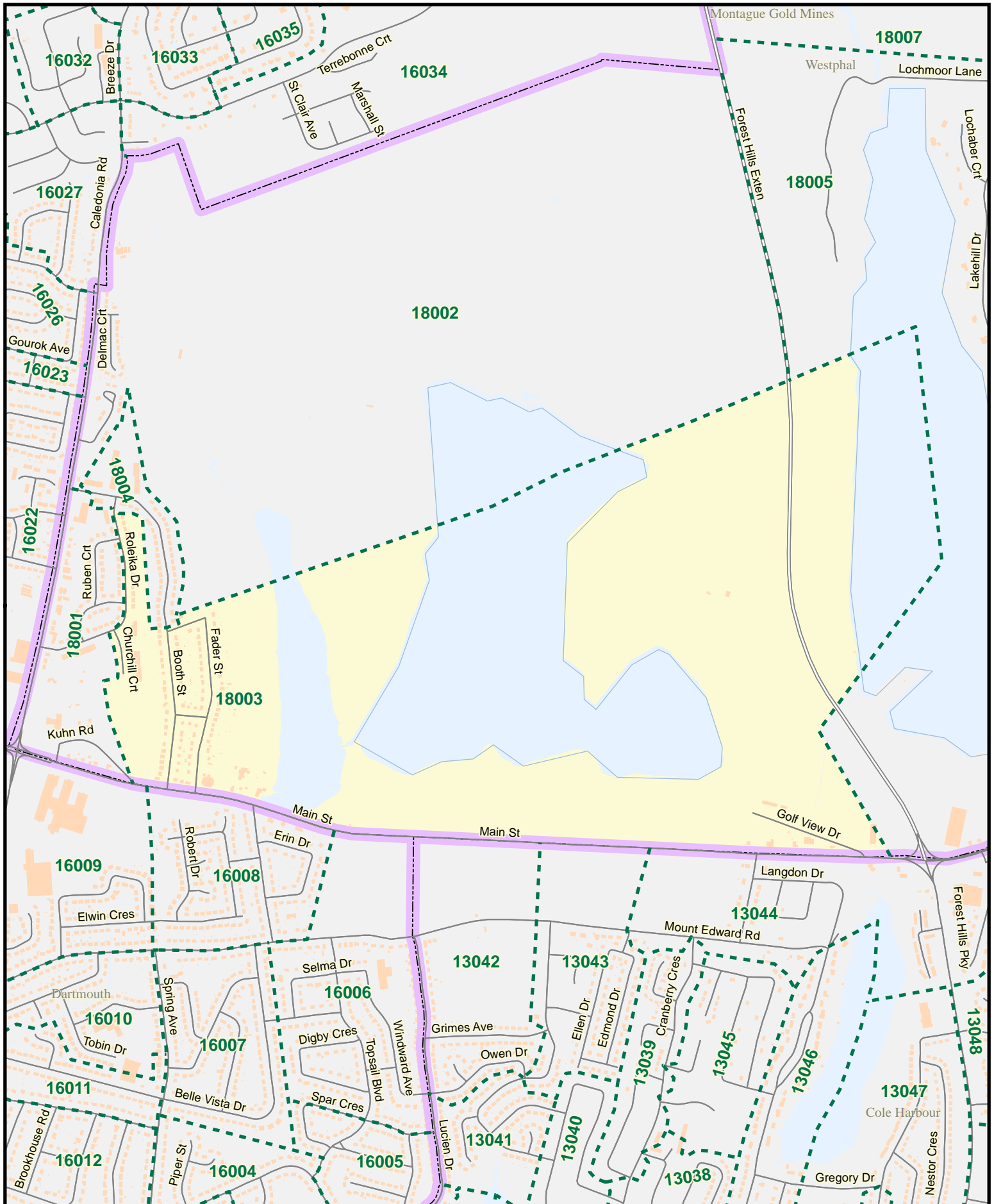
# LEGEND

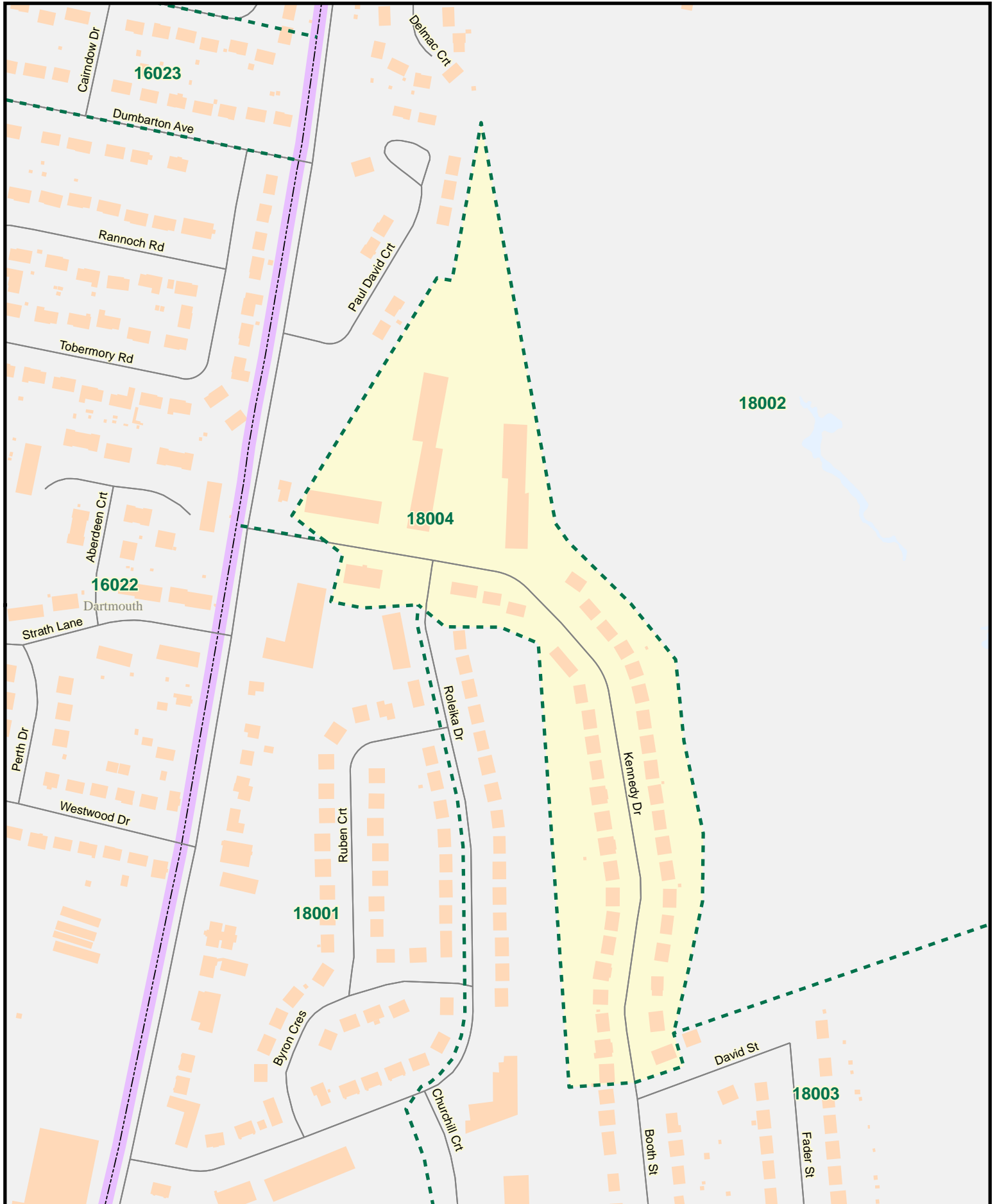

## Legend

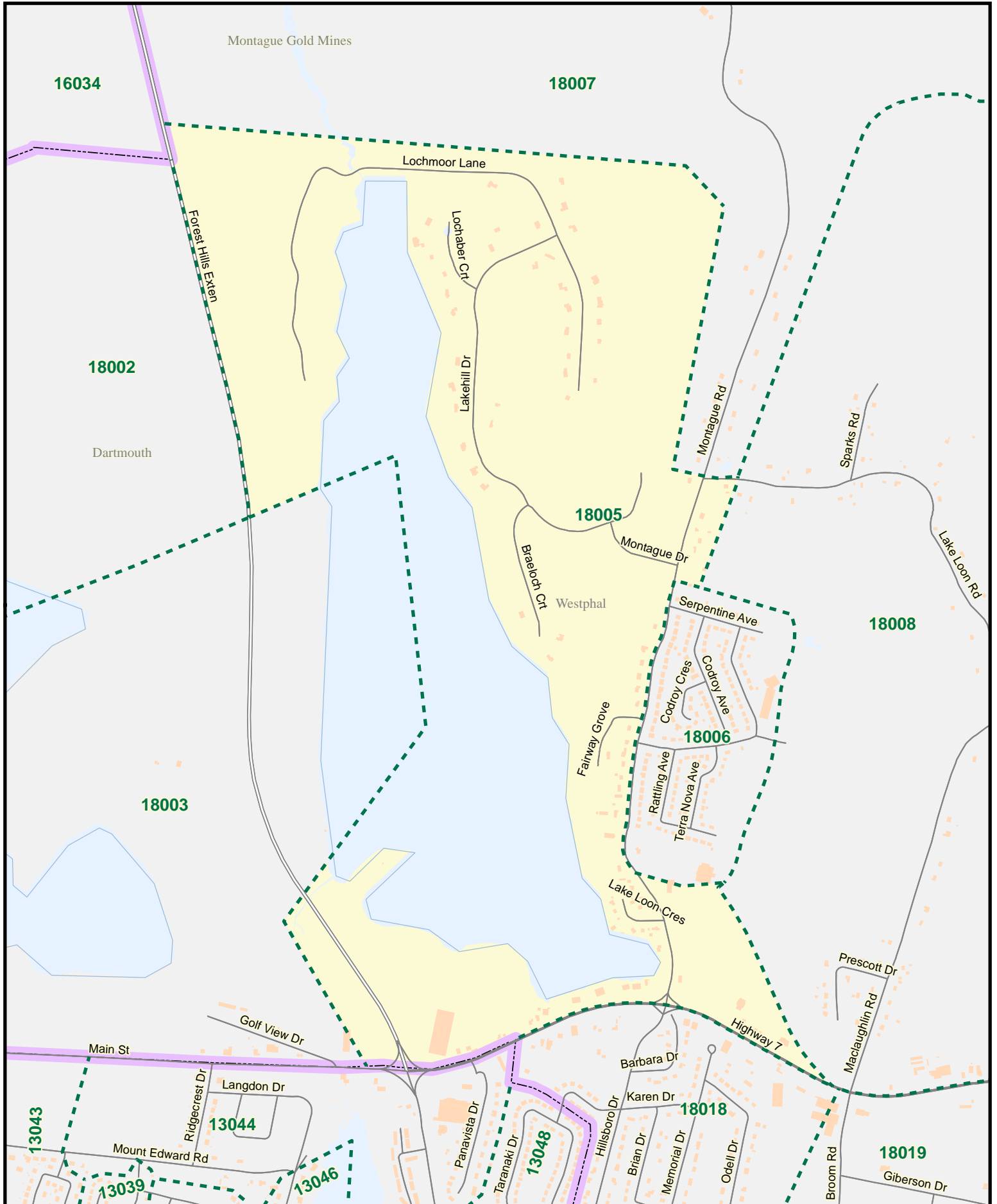

	2012 Electoral District Boundary		Electoral District
	Polling Division Boundary		Park / Wilderness Area
	Highway - 100 Series / Trans Canada		Reserve
	Secondary Highway		Lake / Ocean
	Road		Buildings
	County Boundary		Individual Polling Division
	Railroad		
	Airport		
	River		



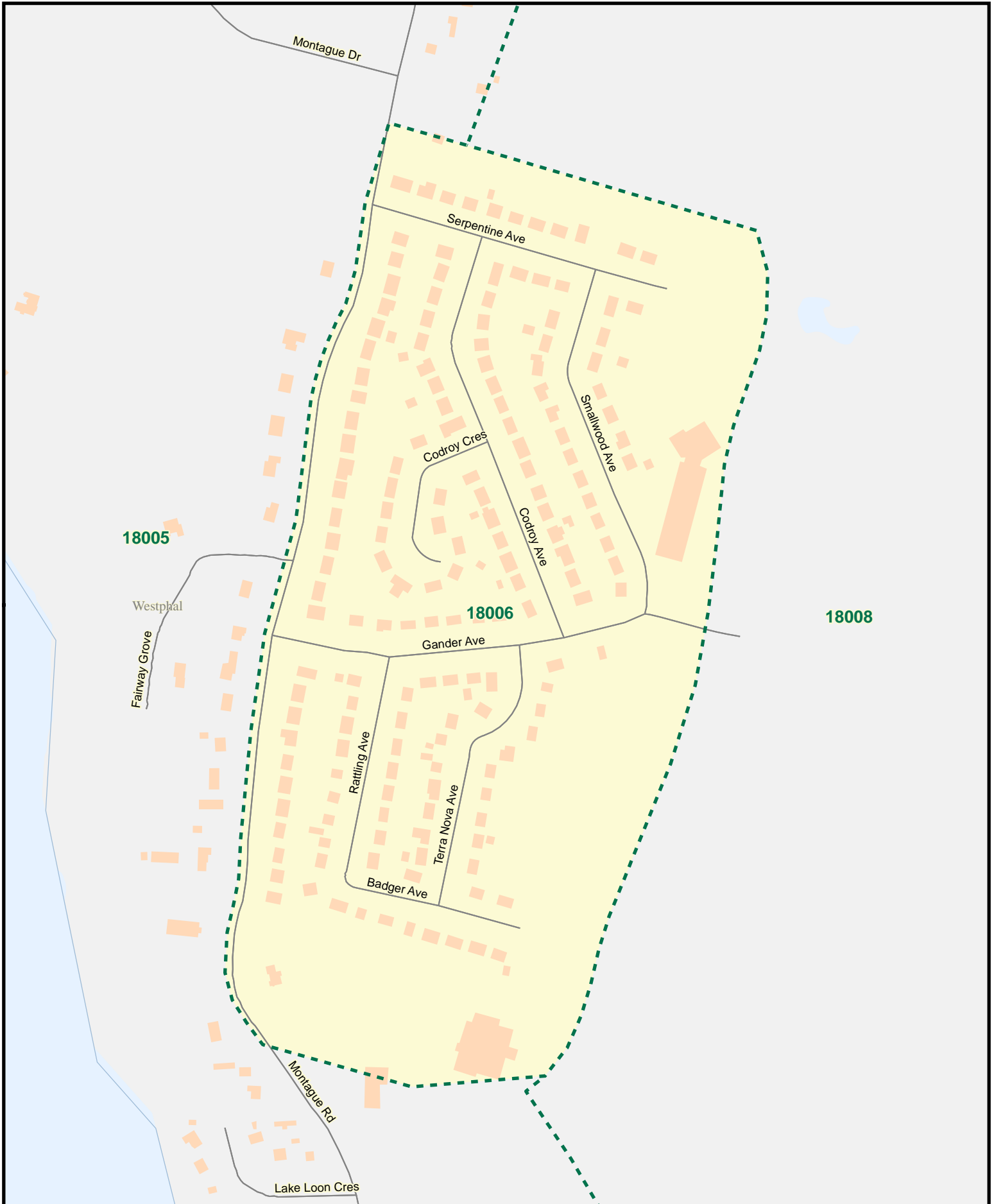





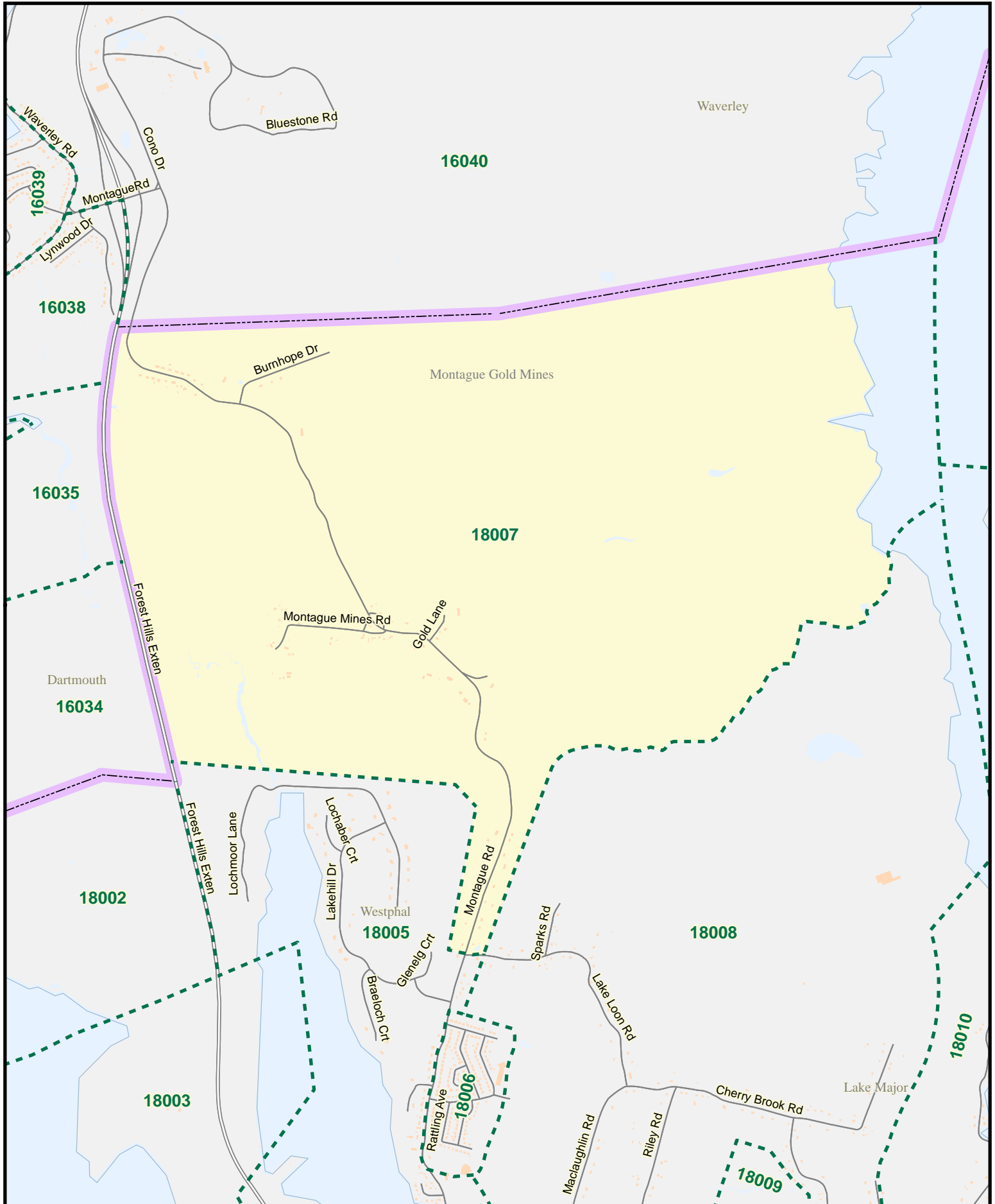


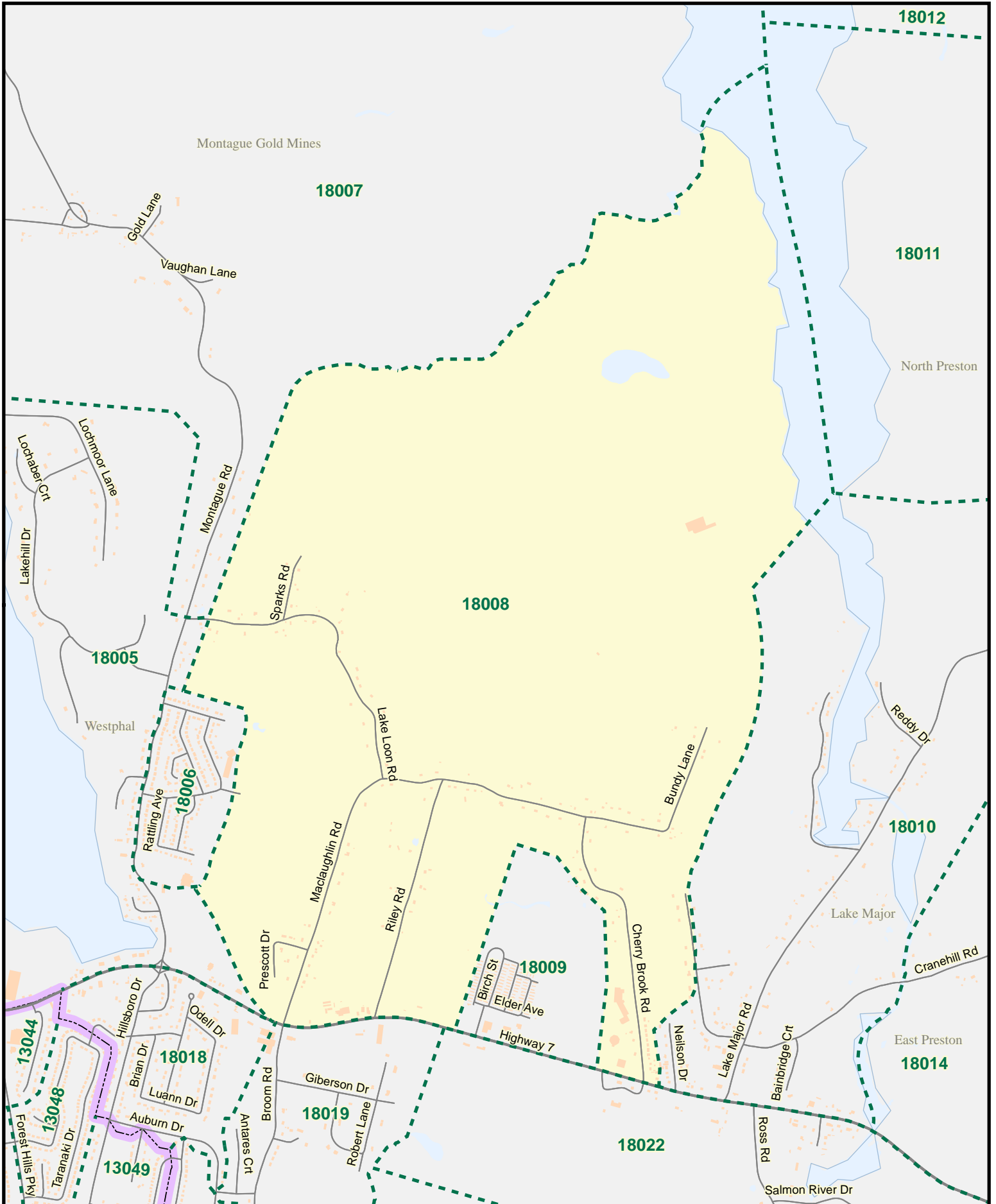



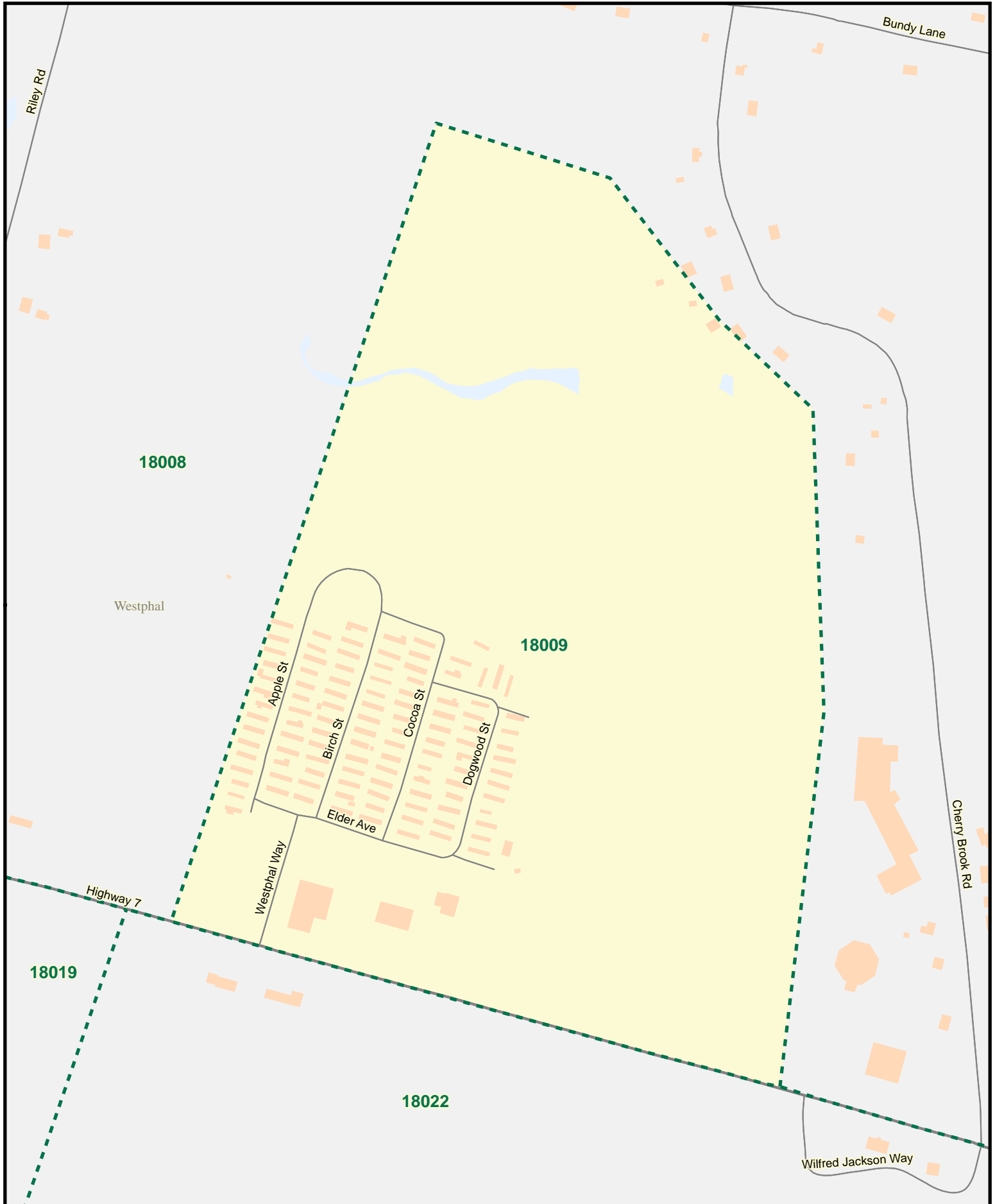



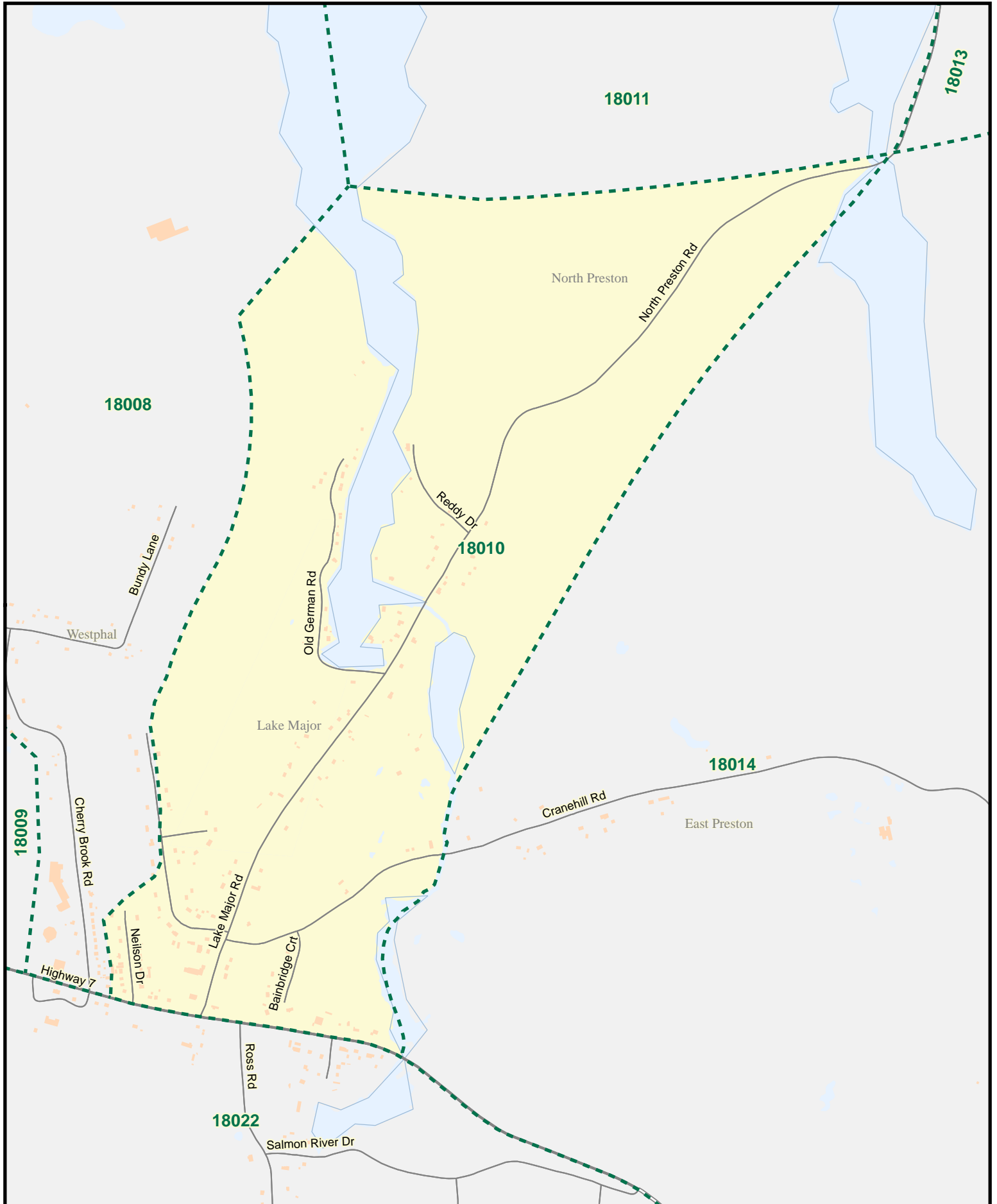



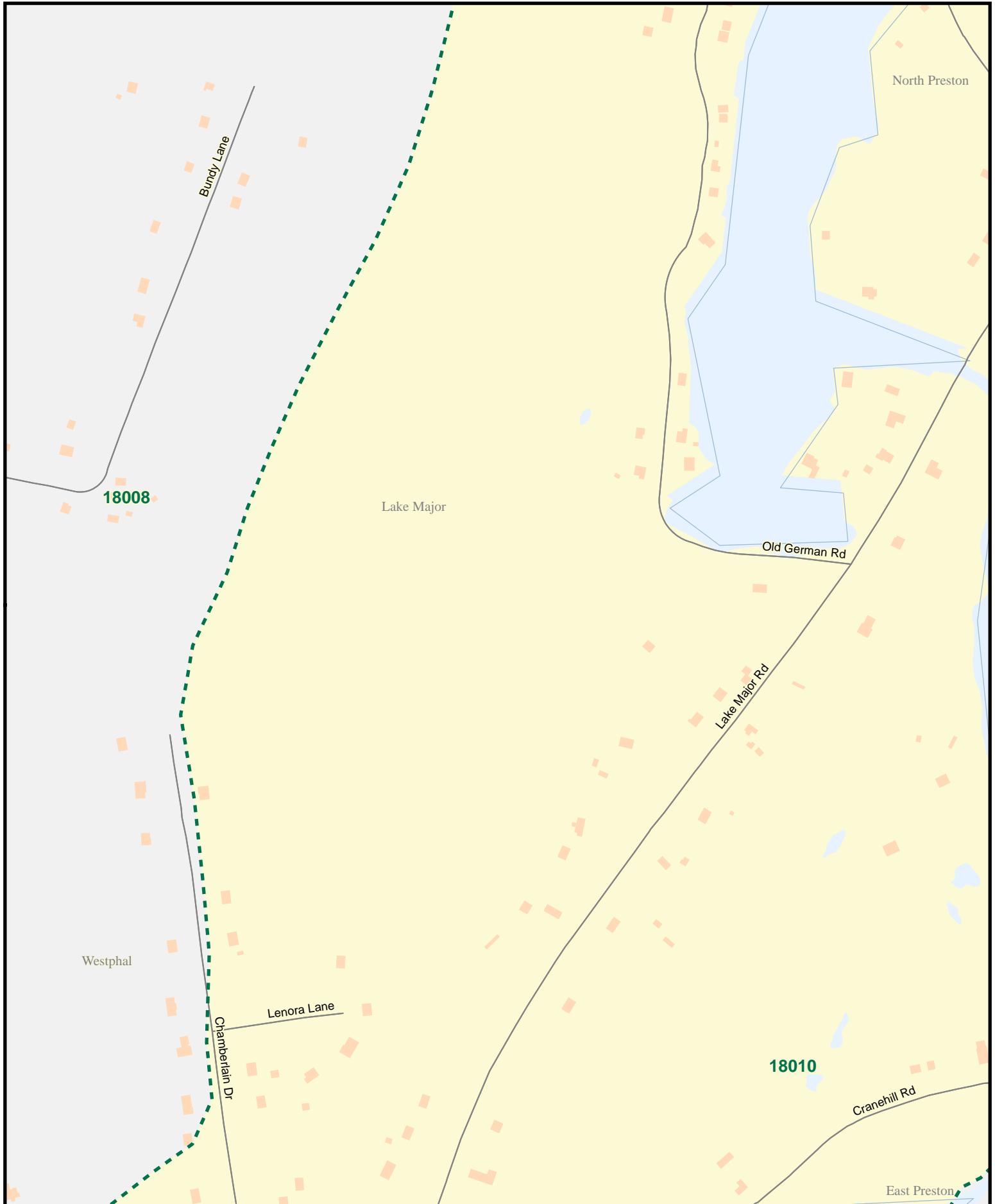



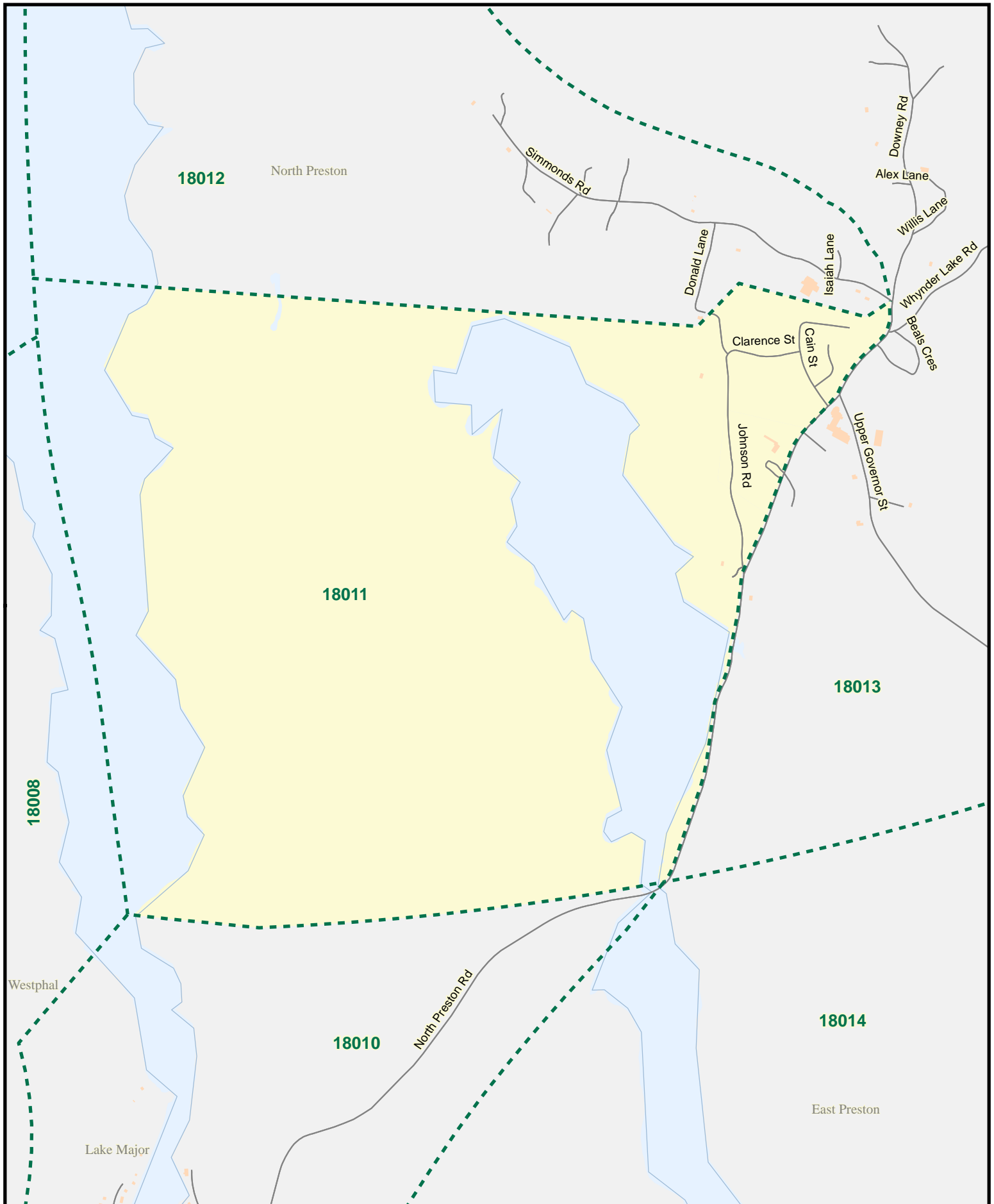



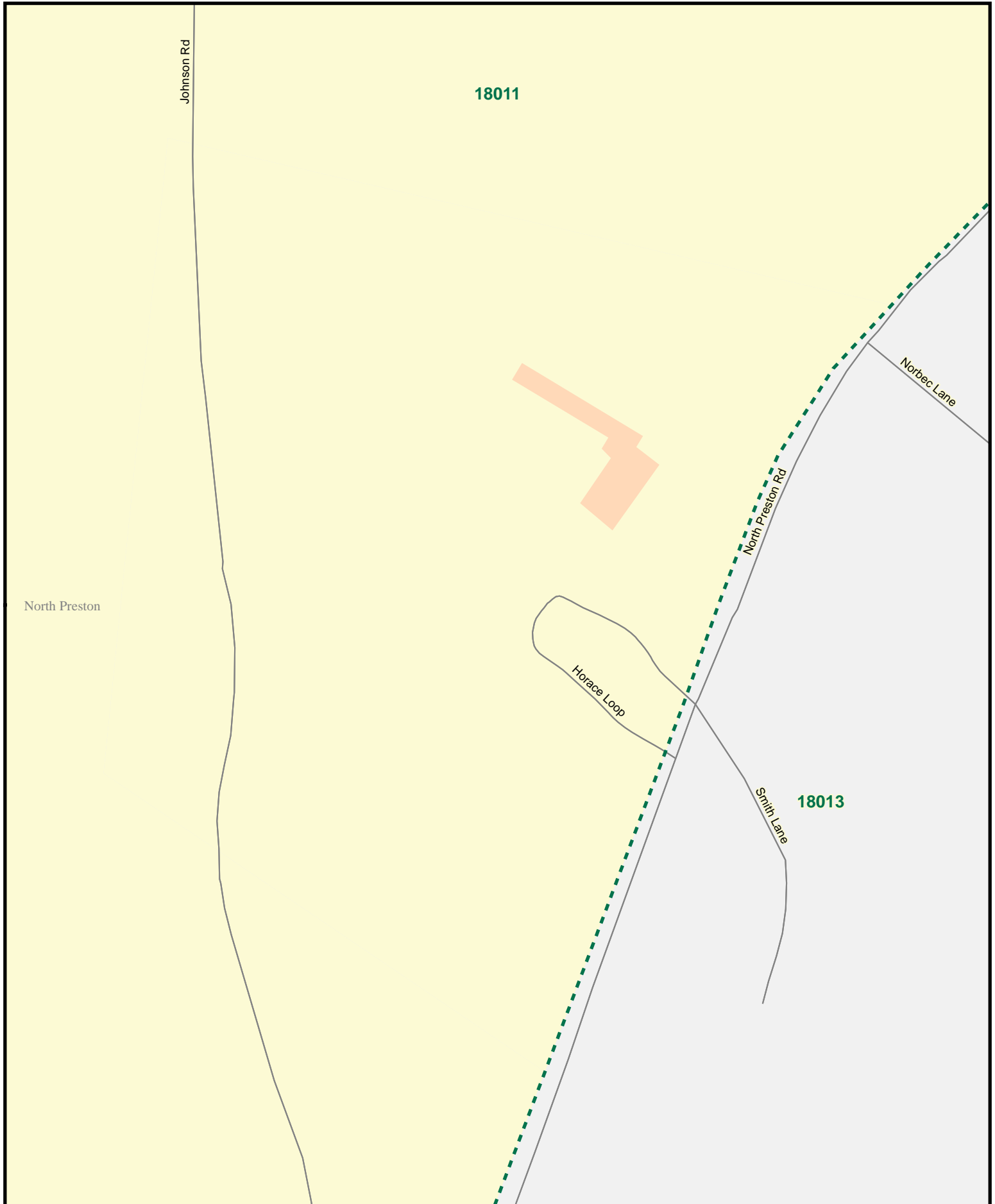




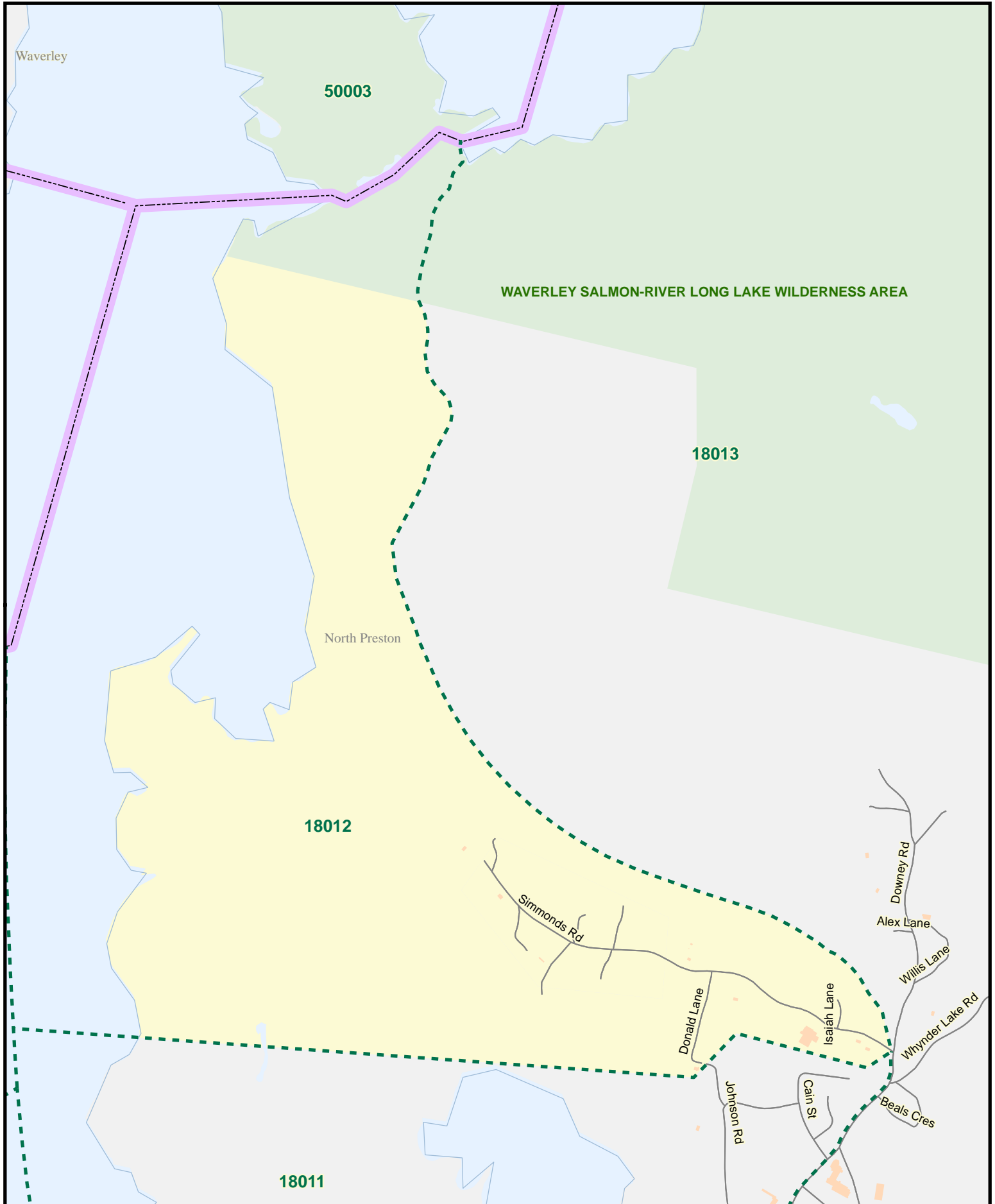



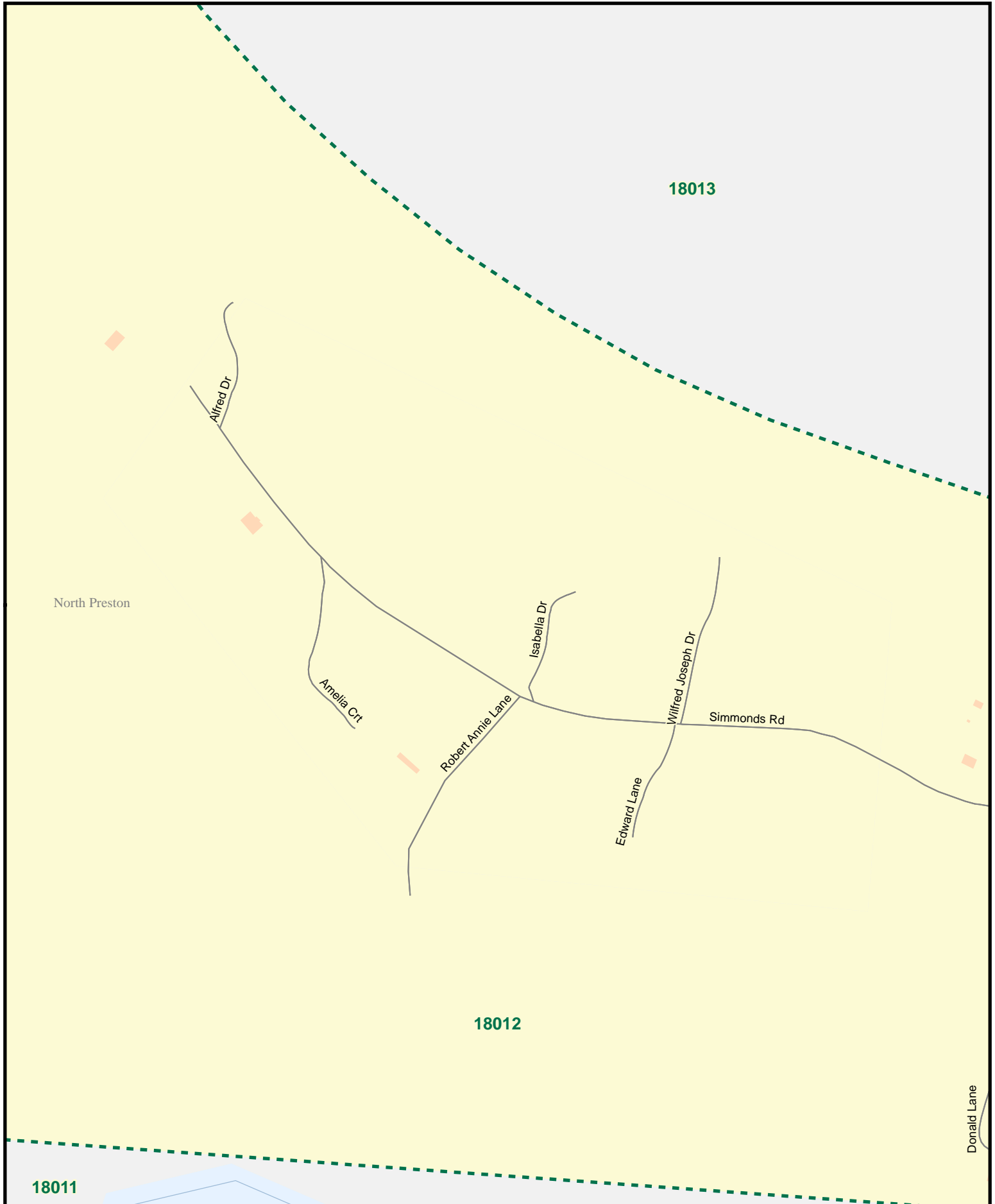



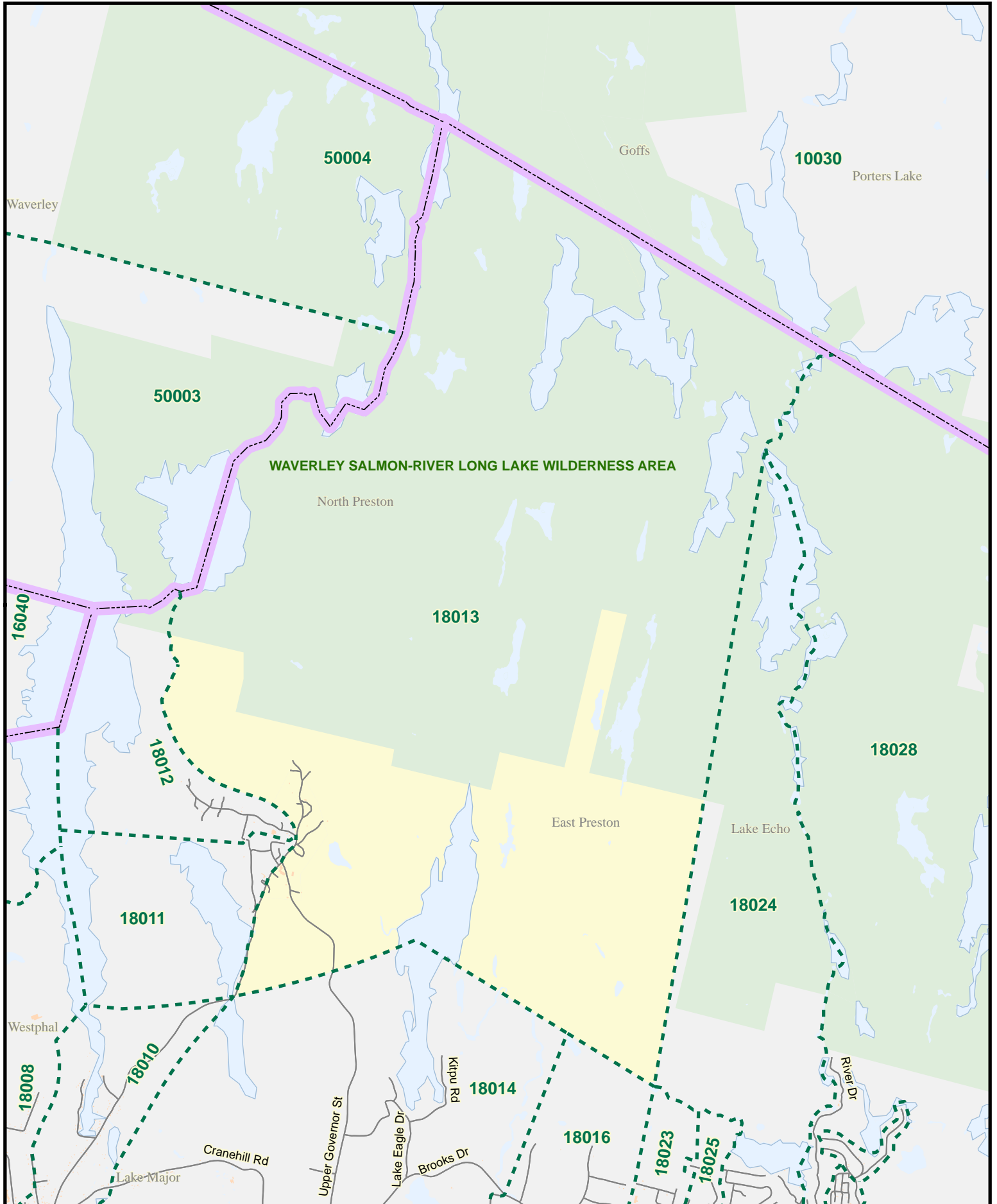



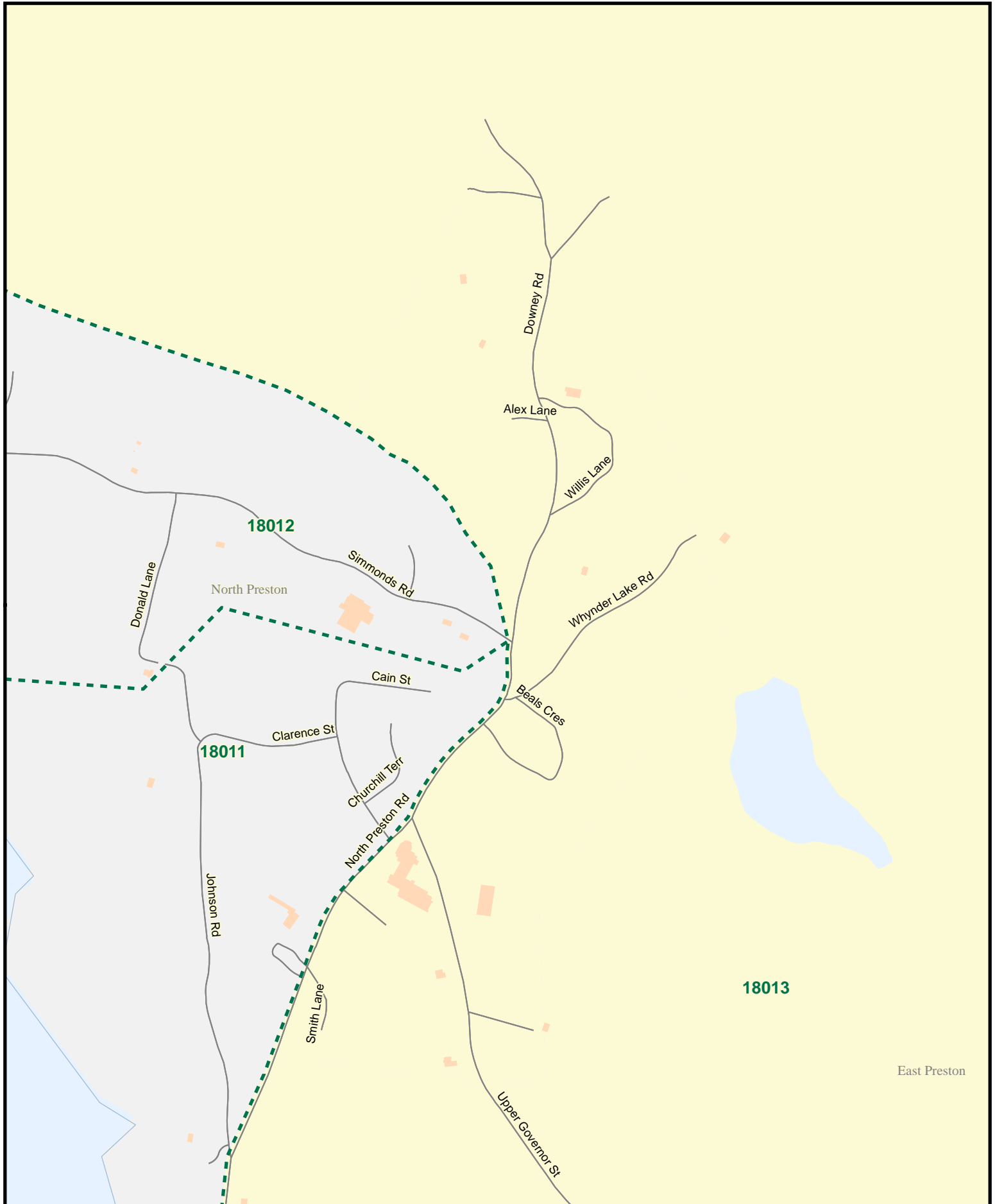



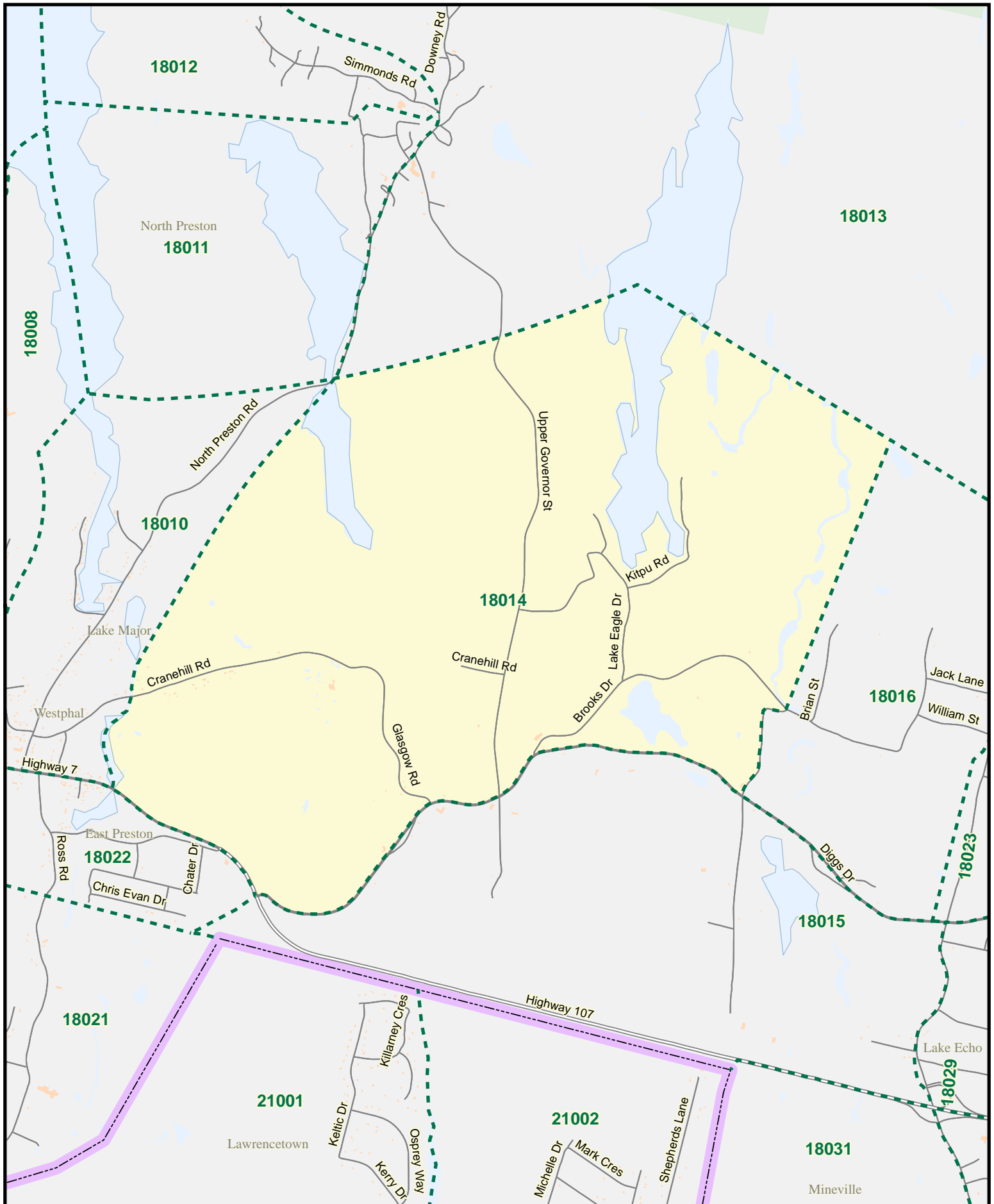


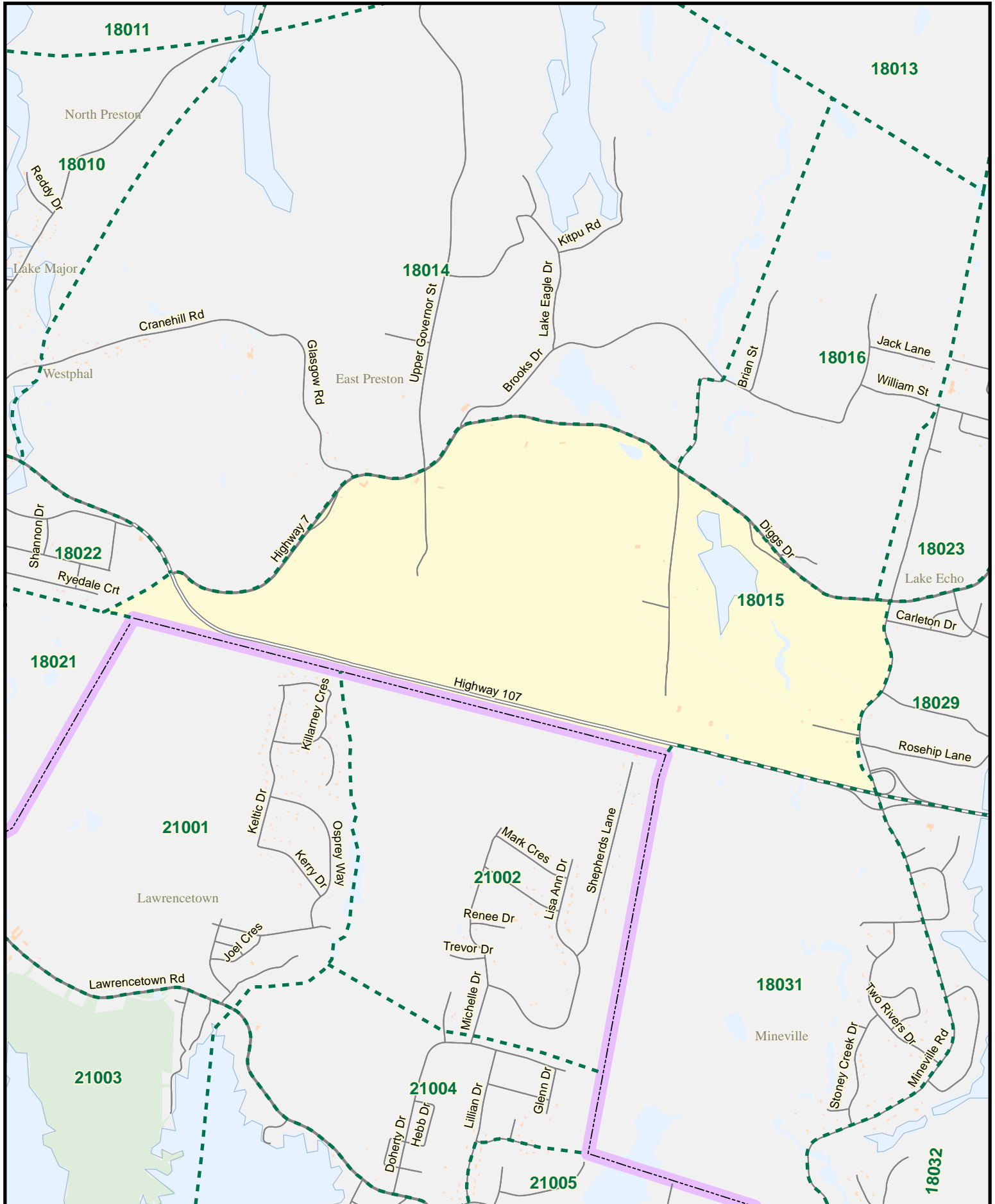



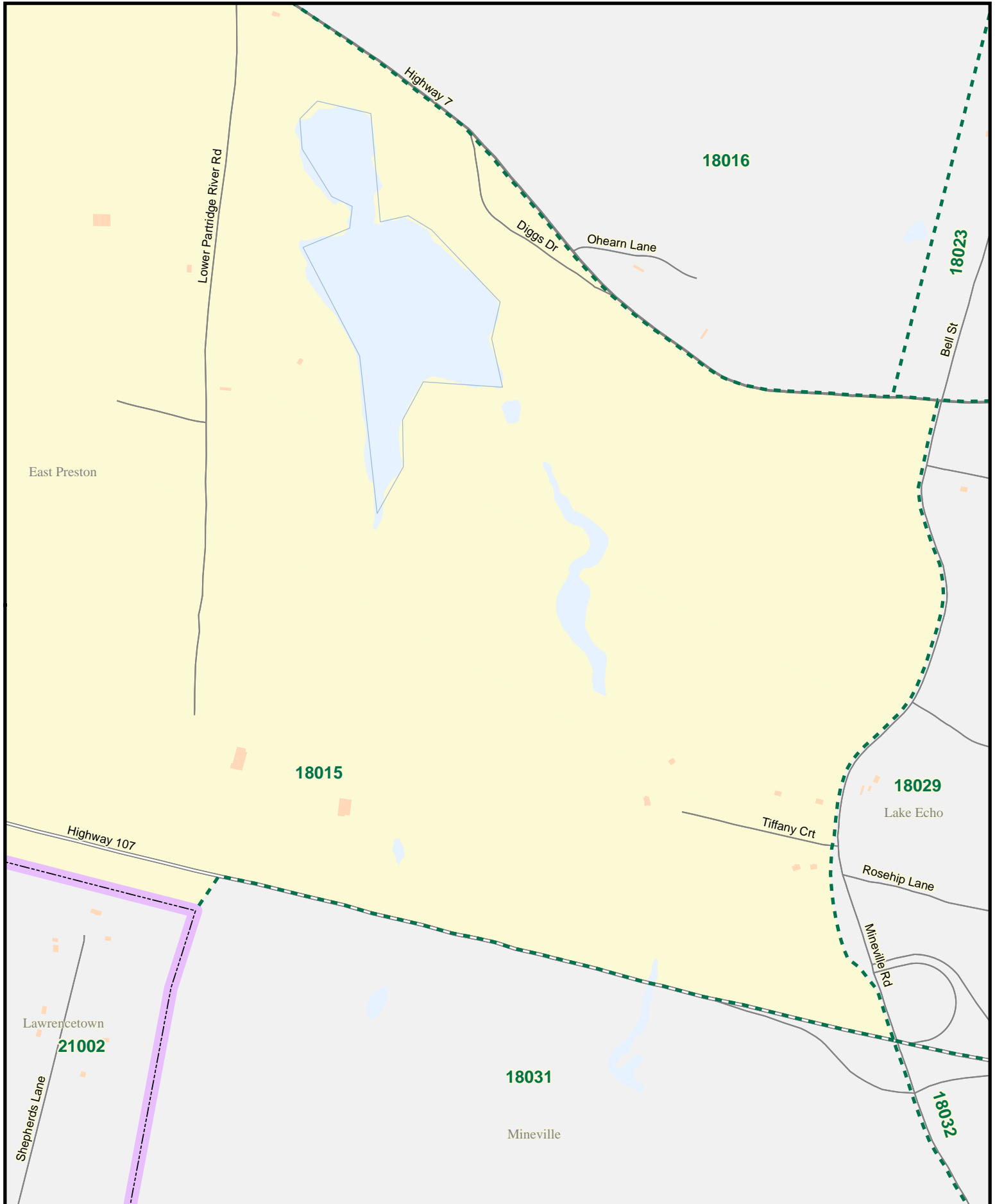





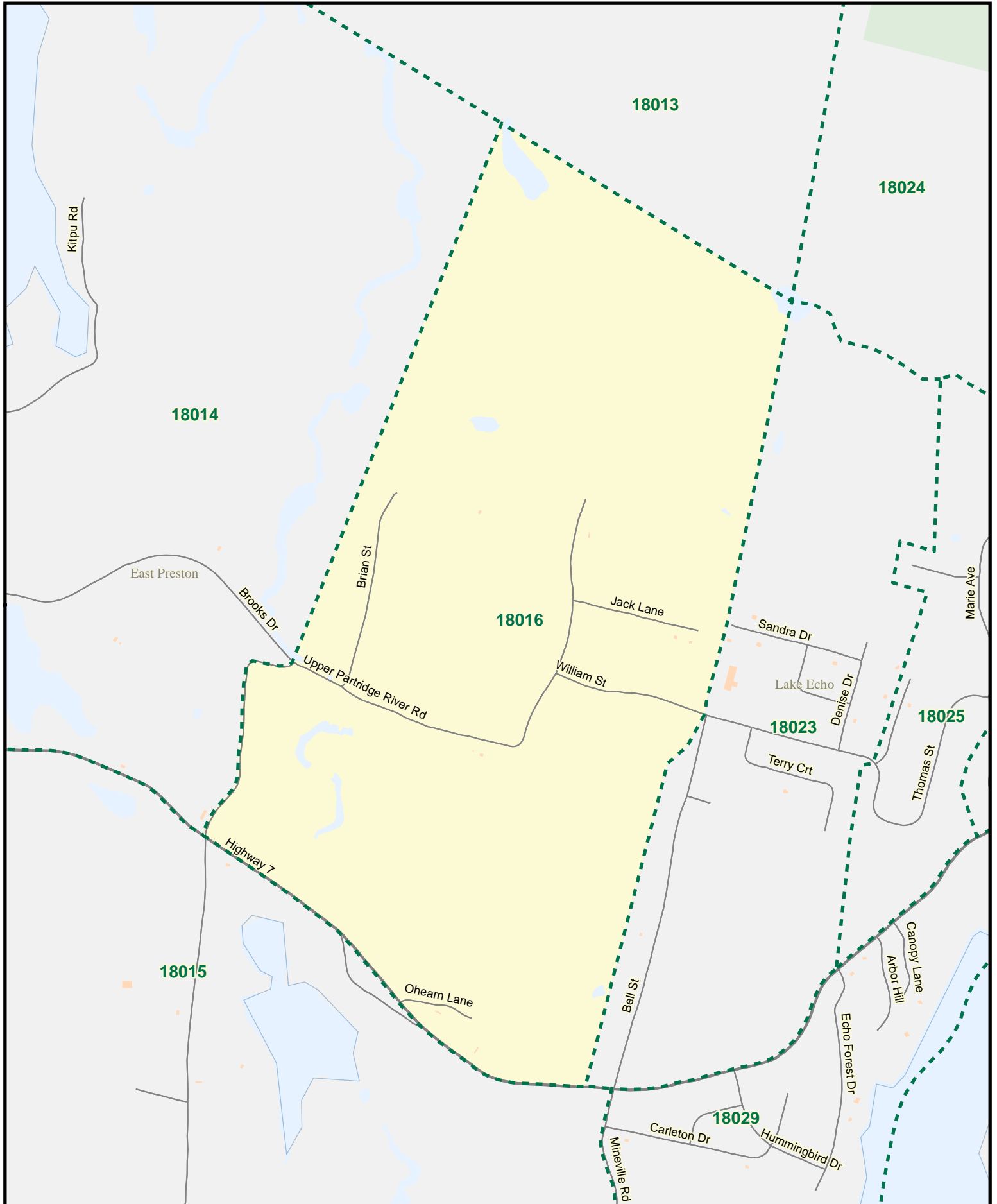



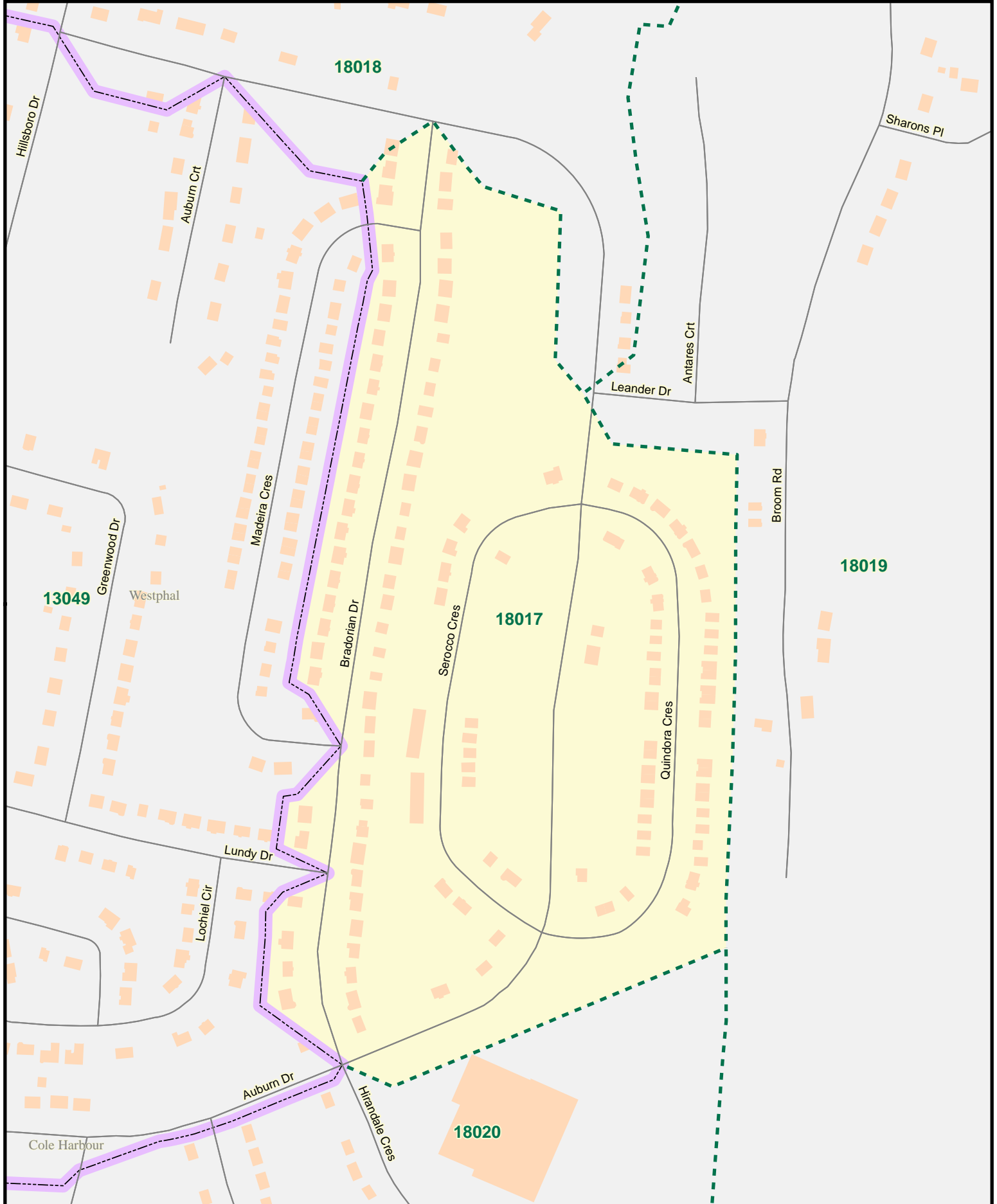



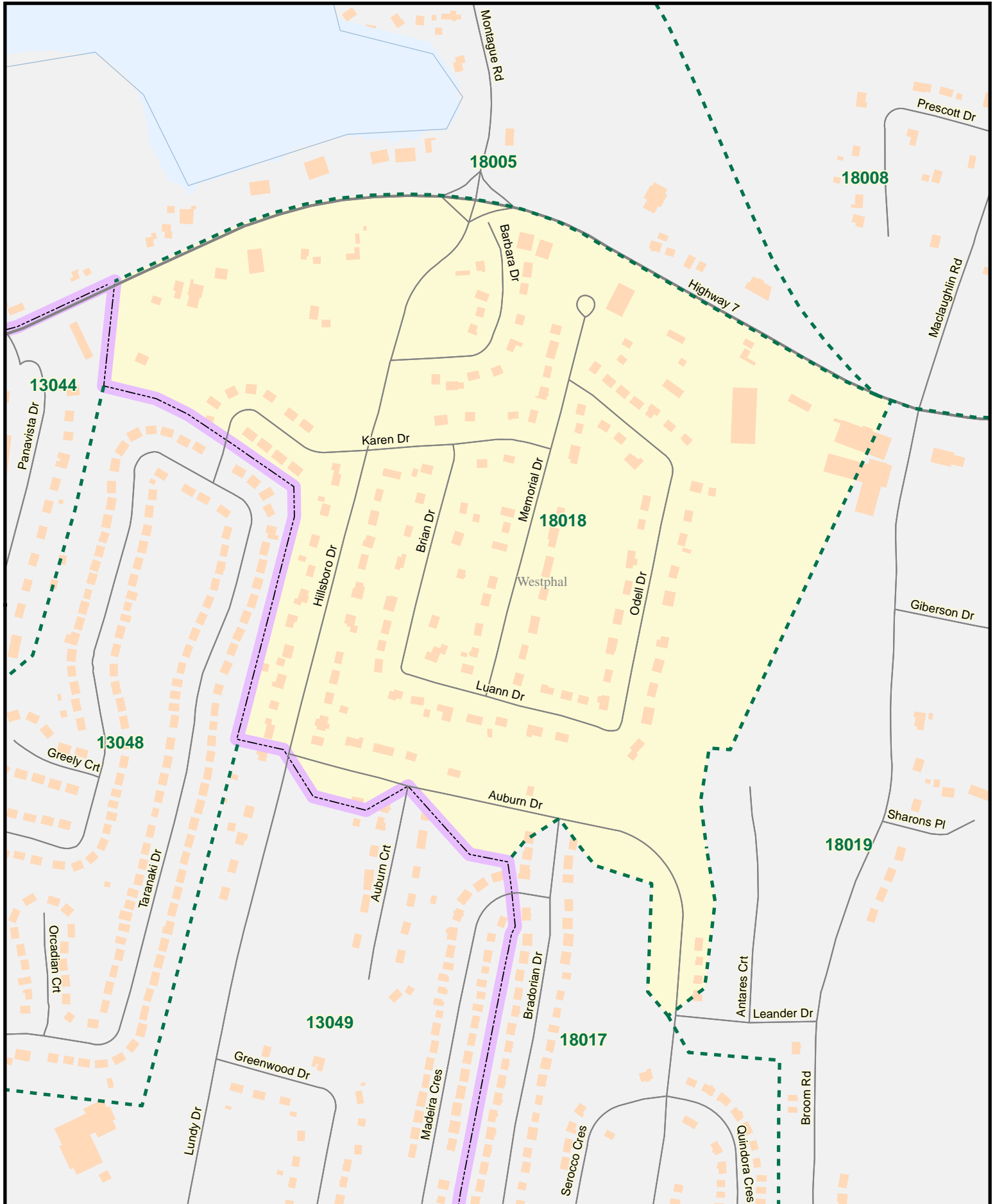





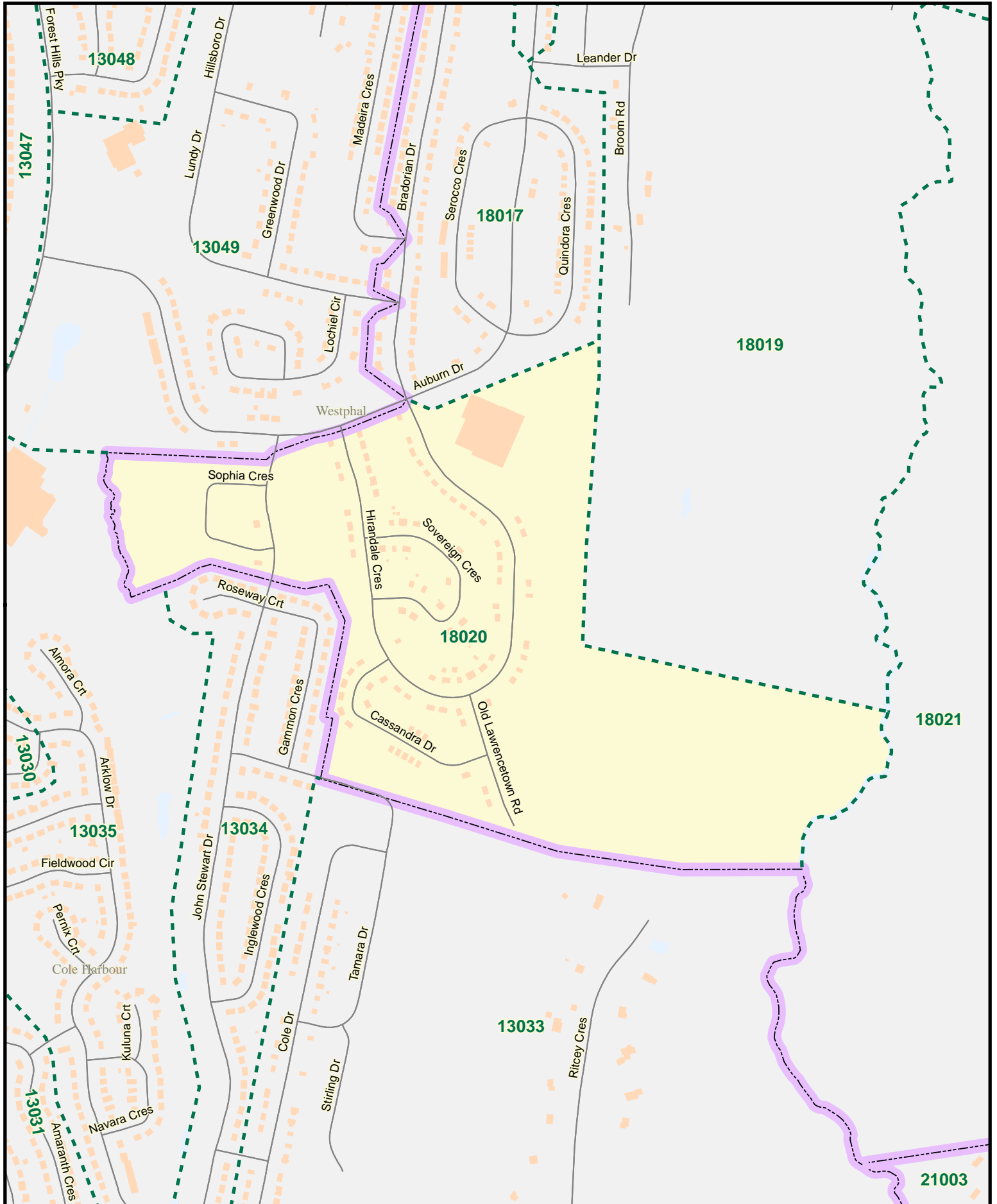



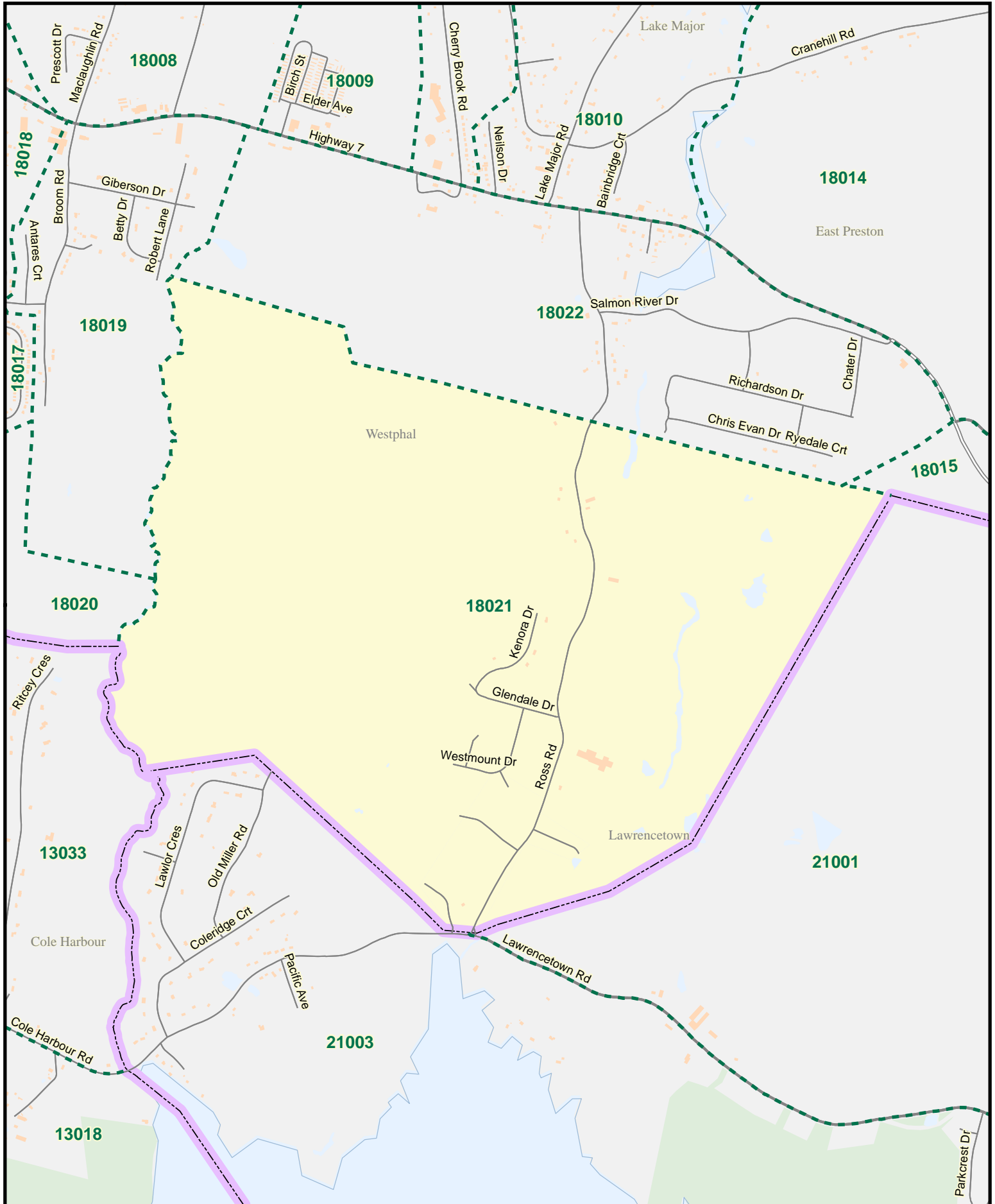



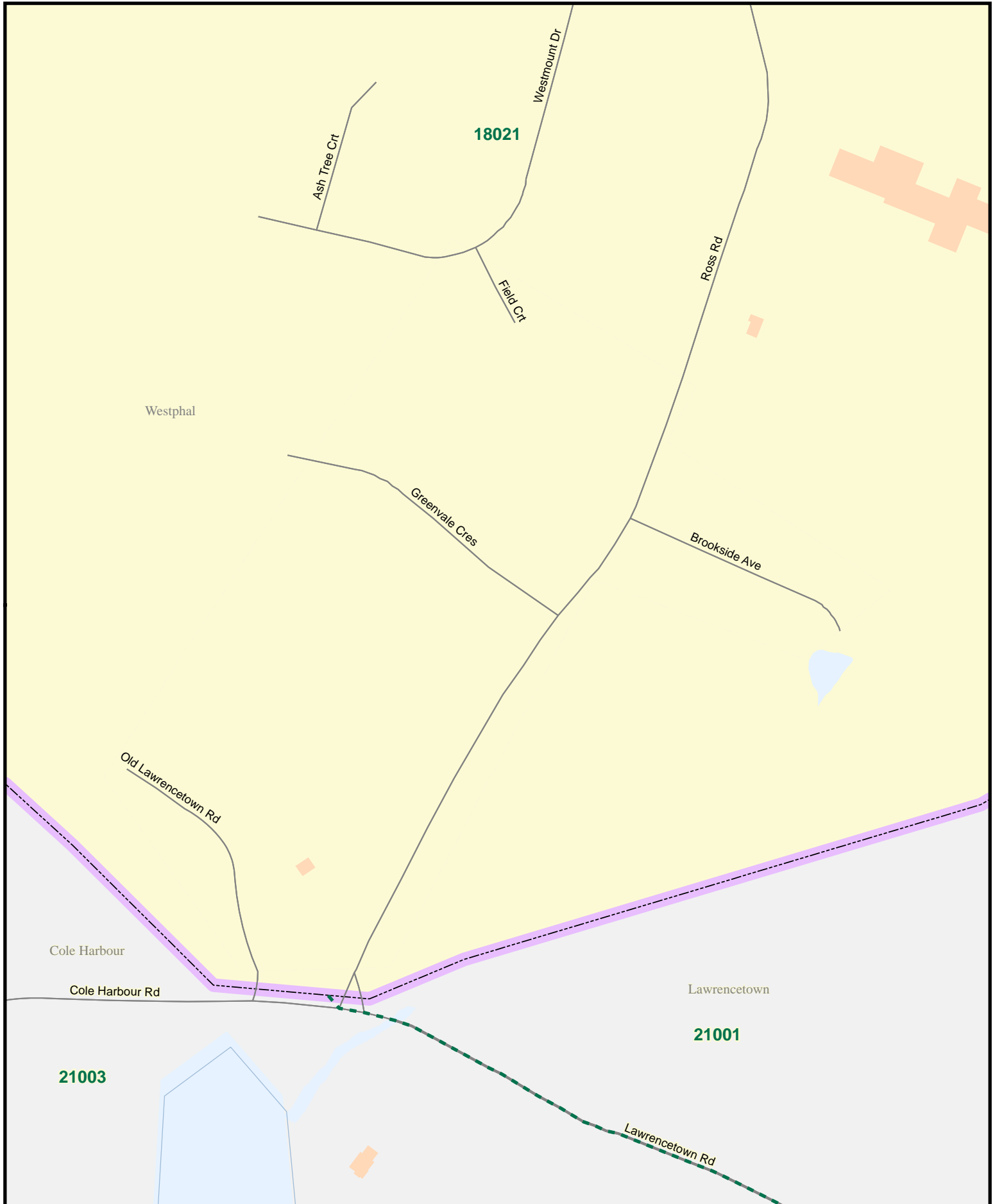





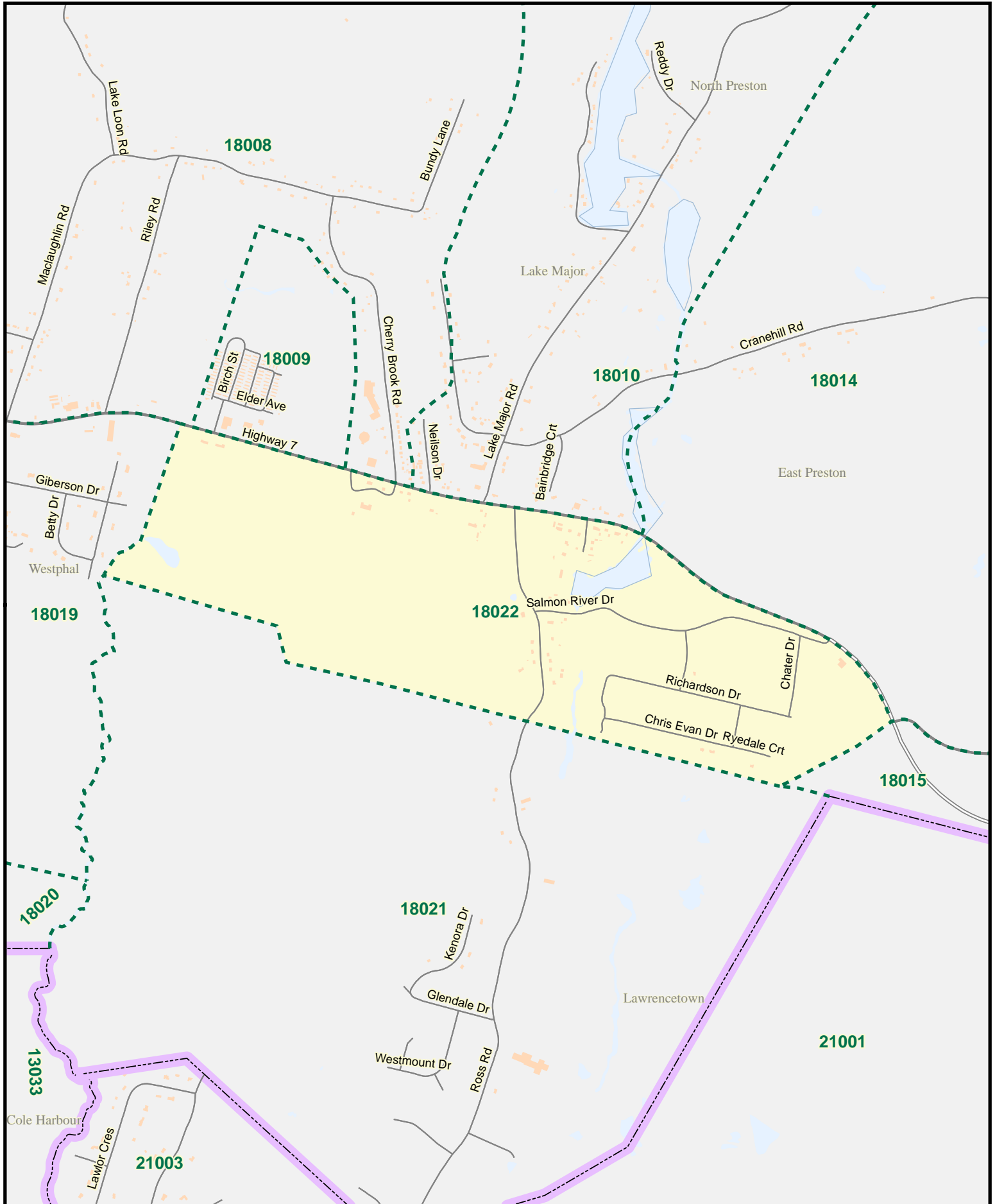



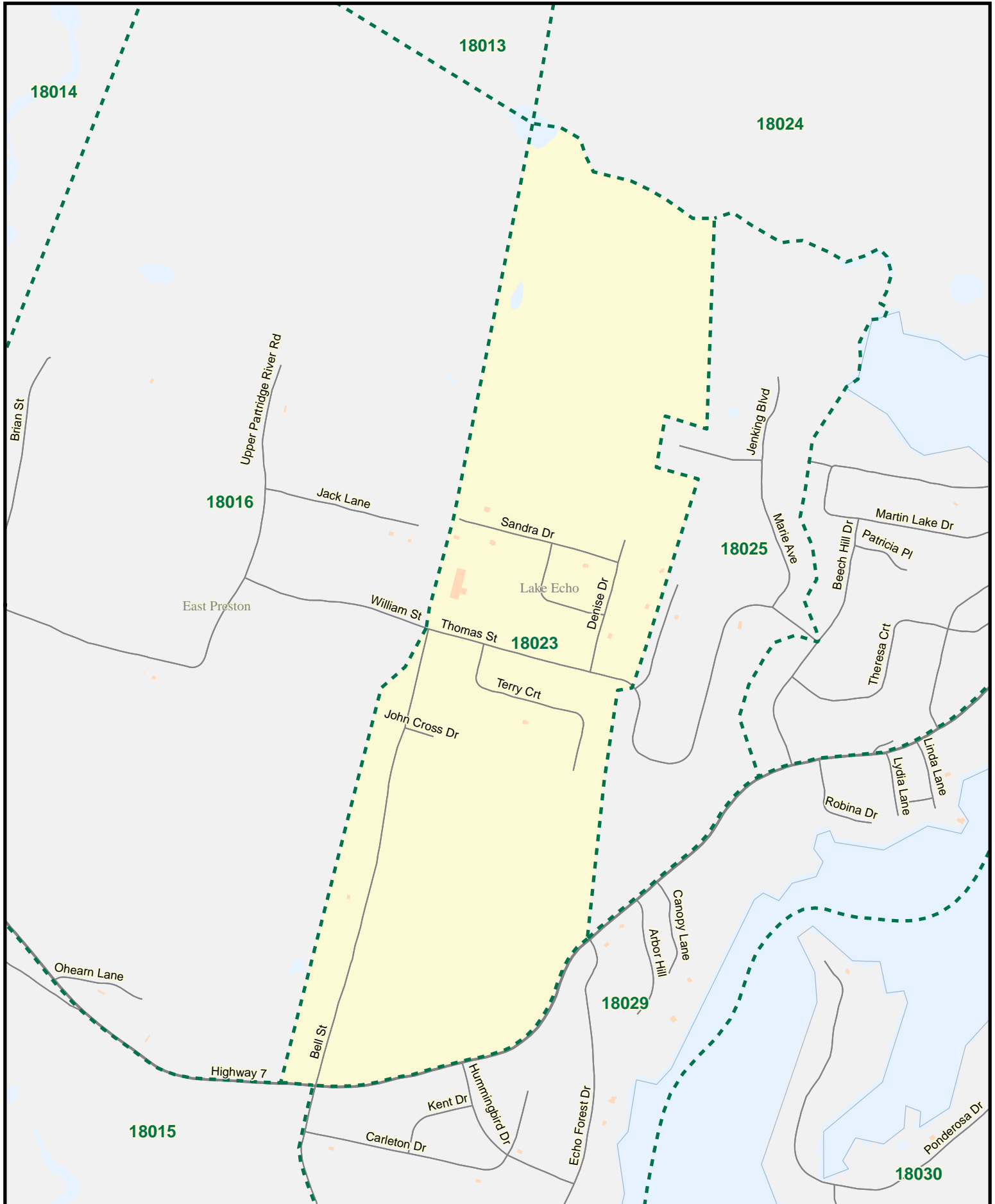



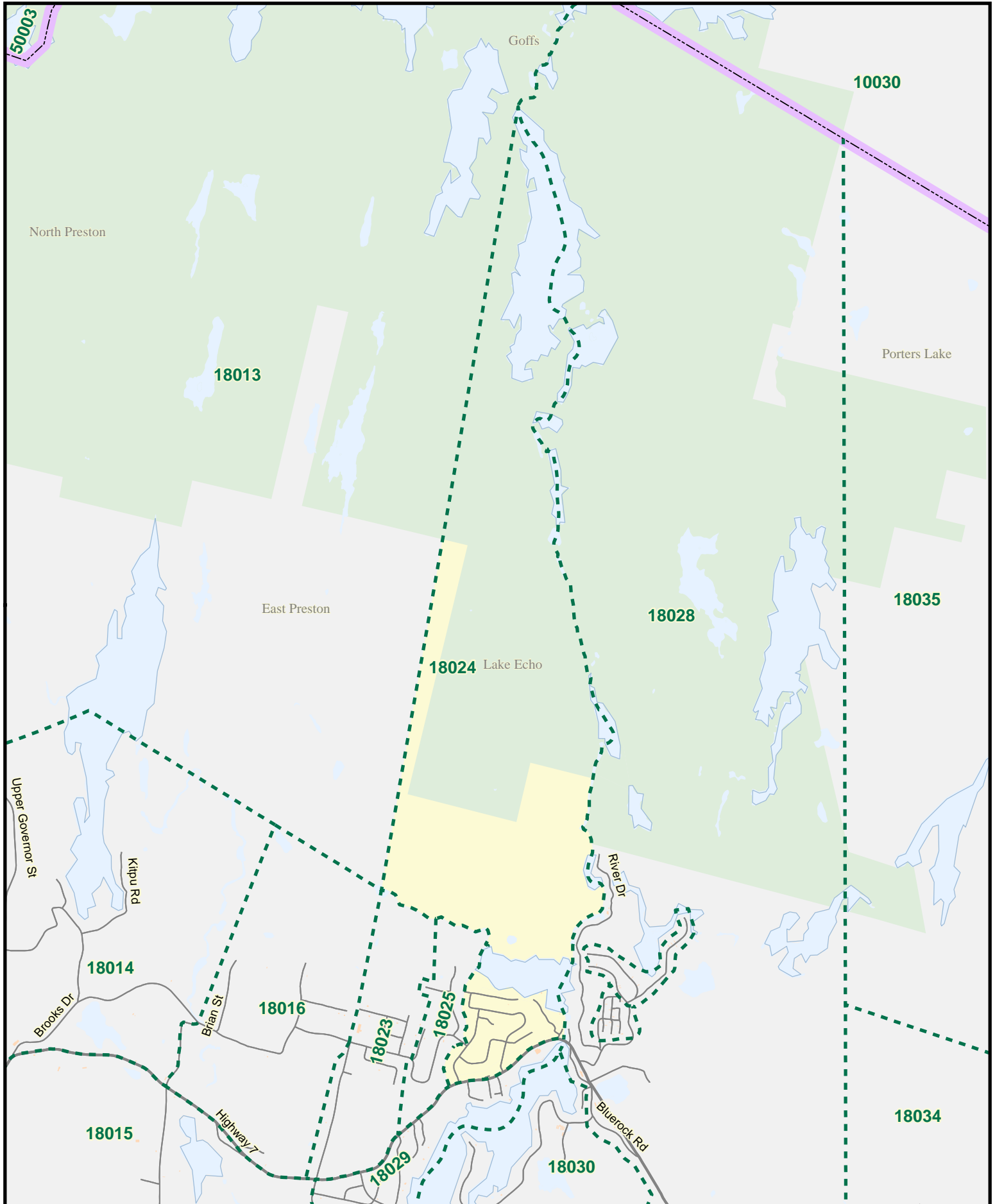



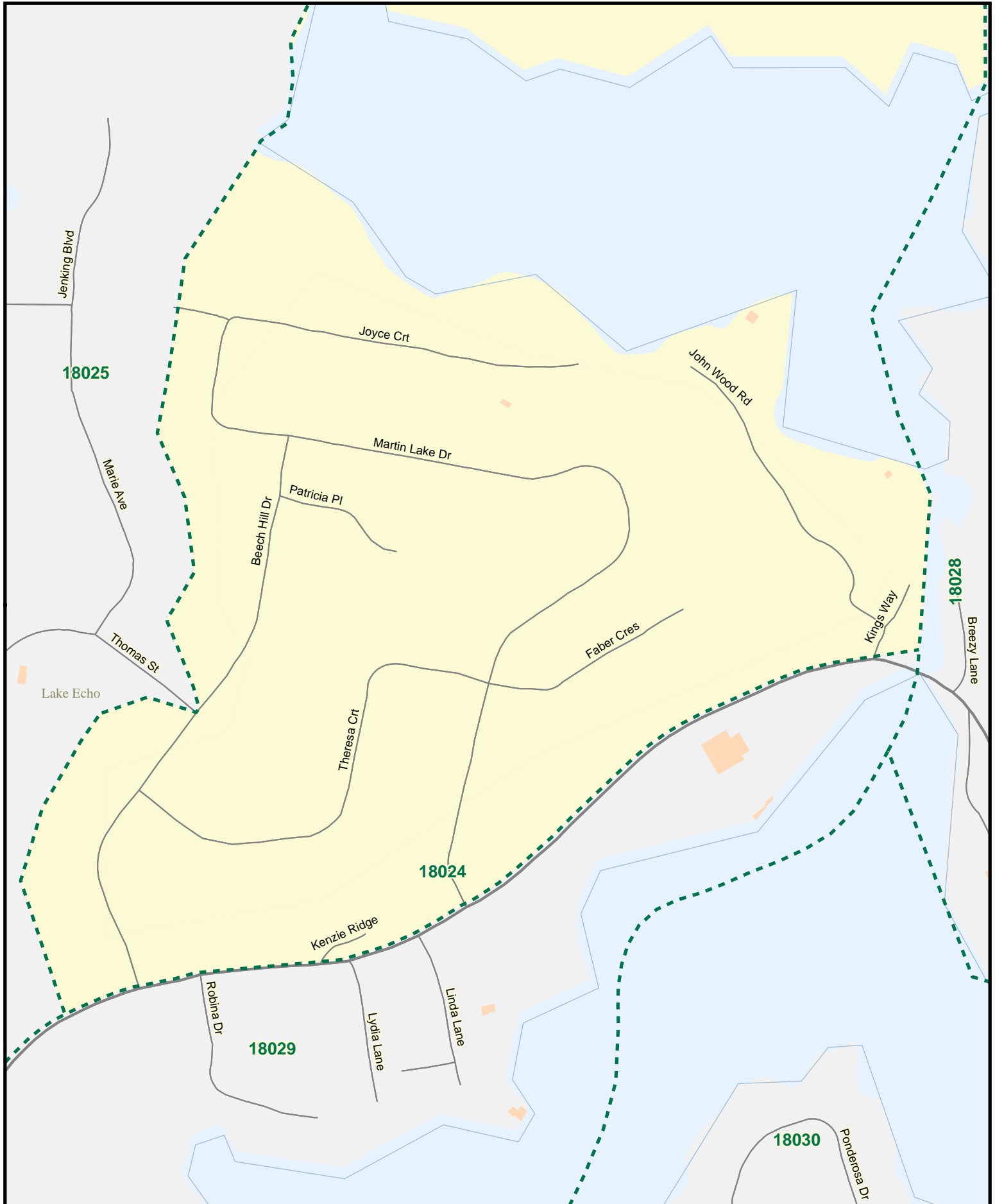



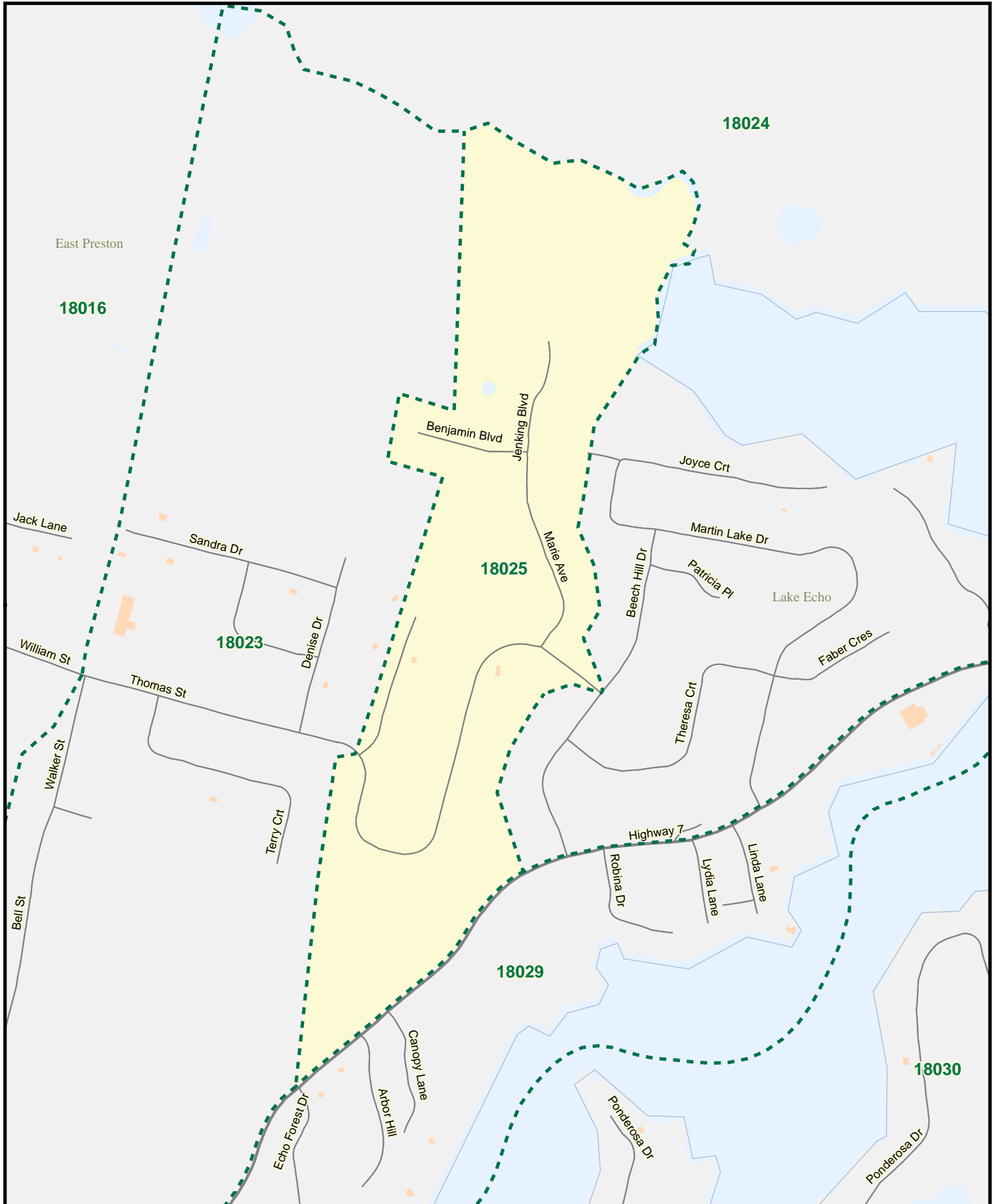



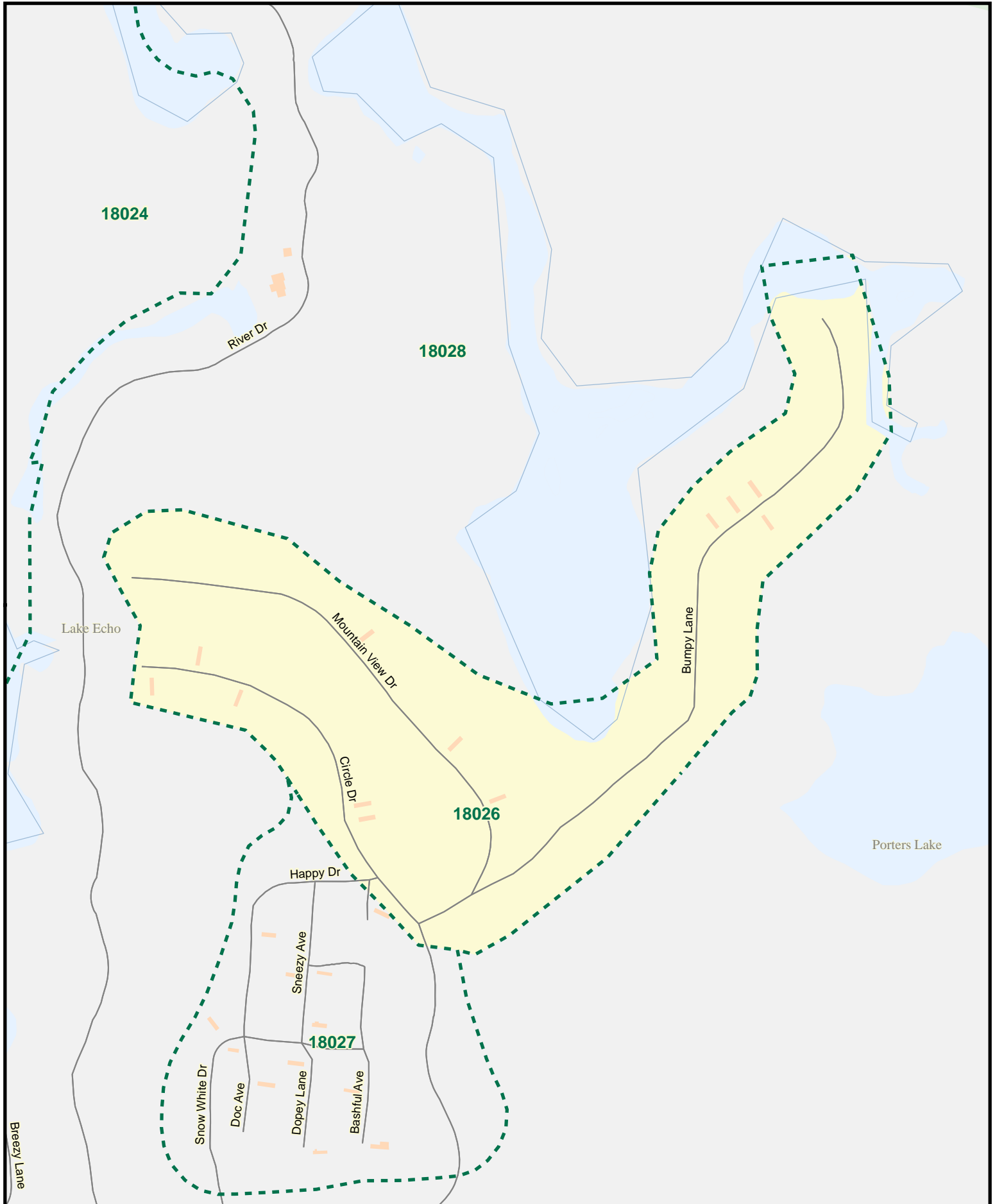



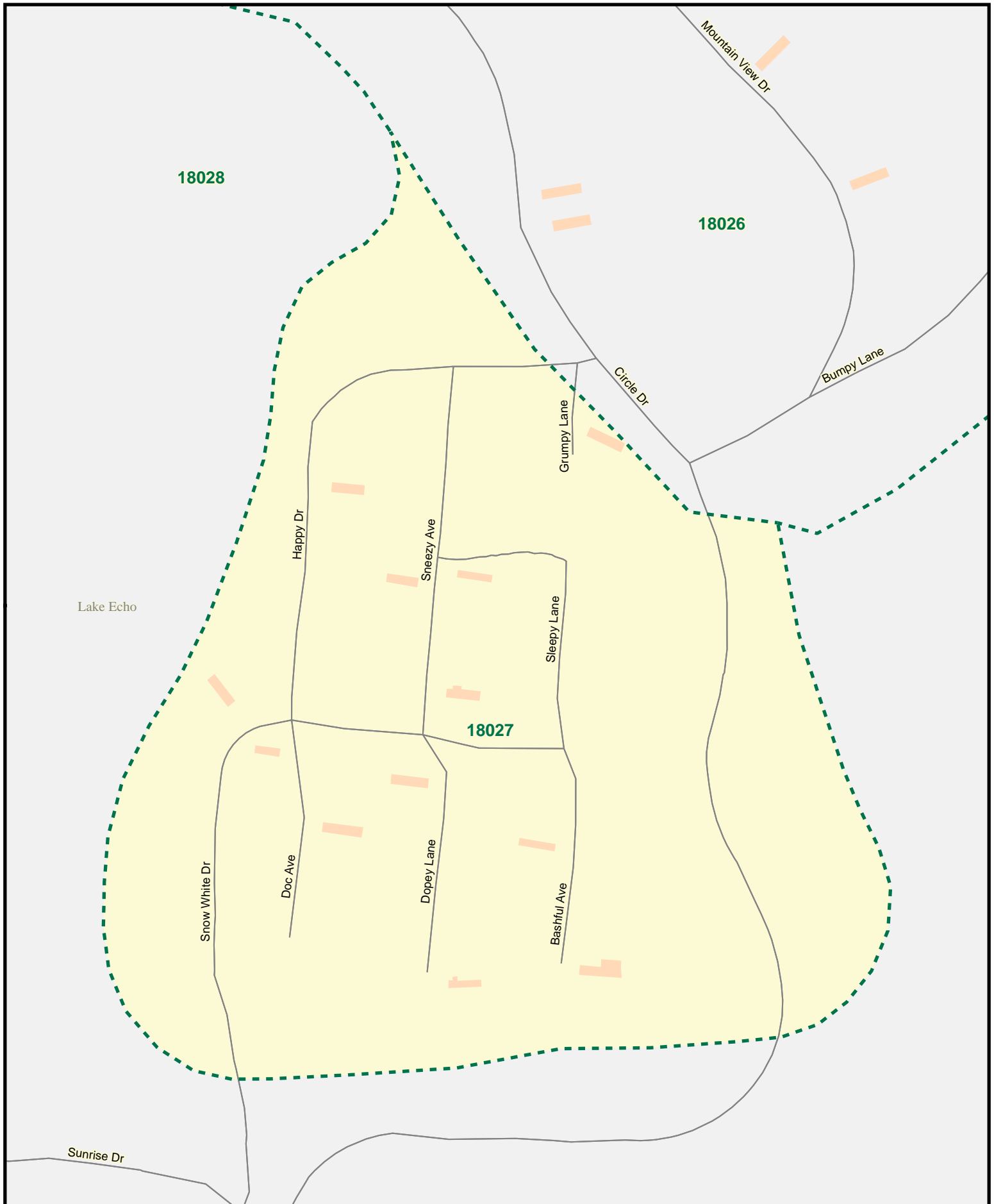





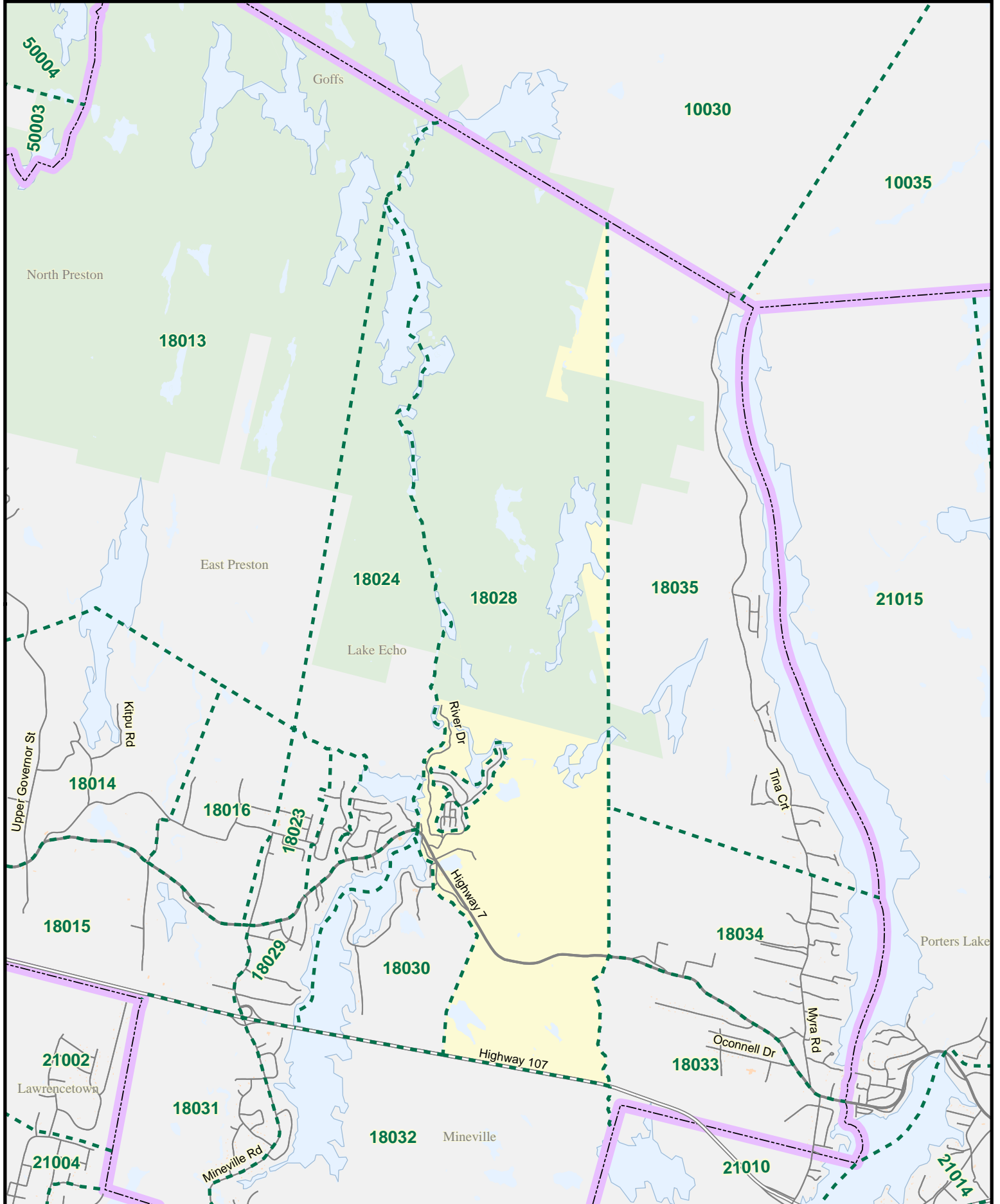


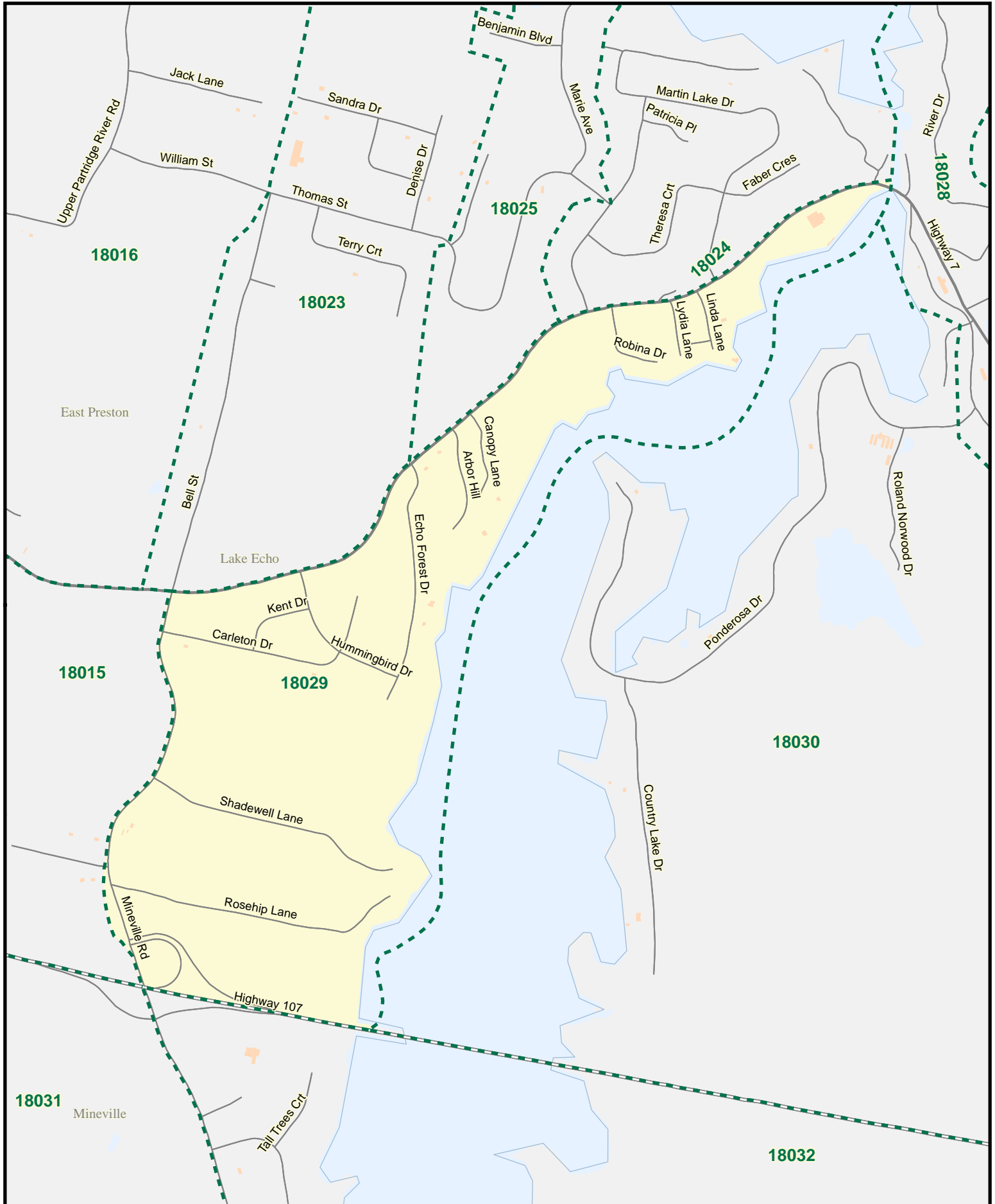



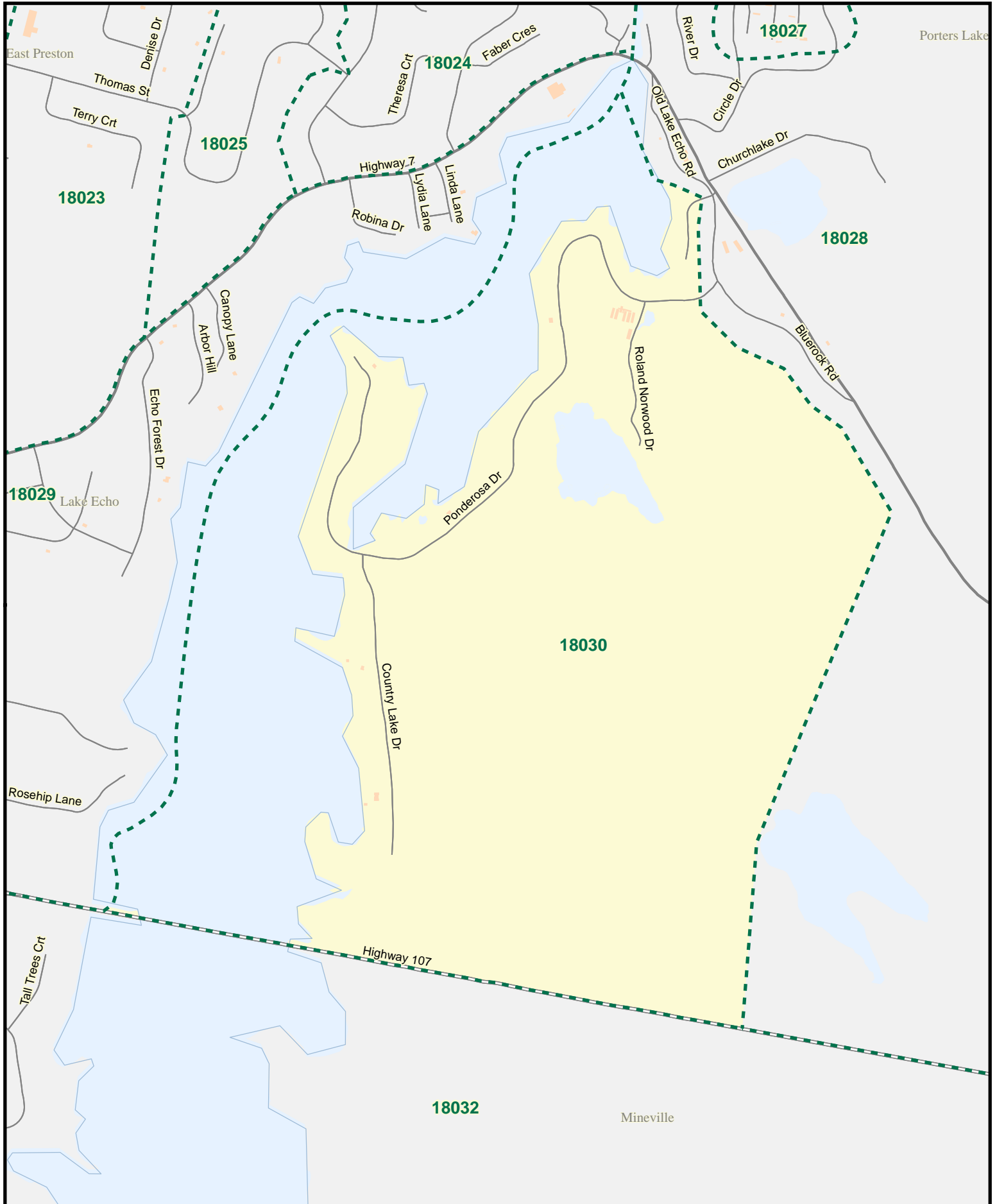



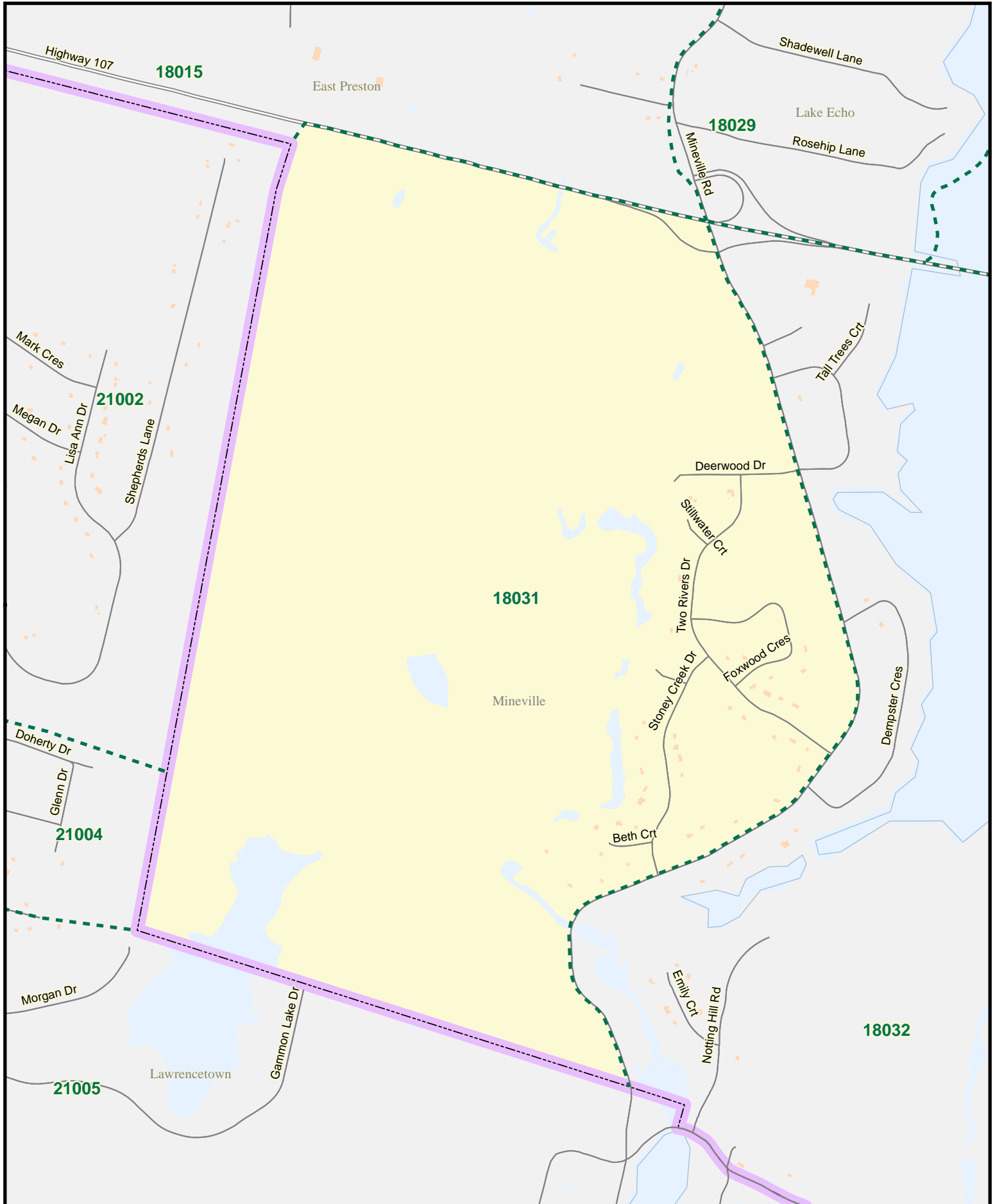



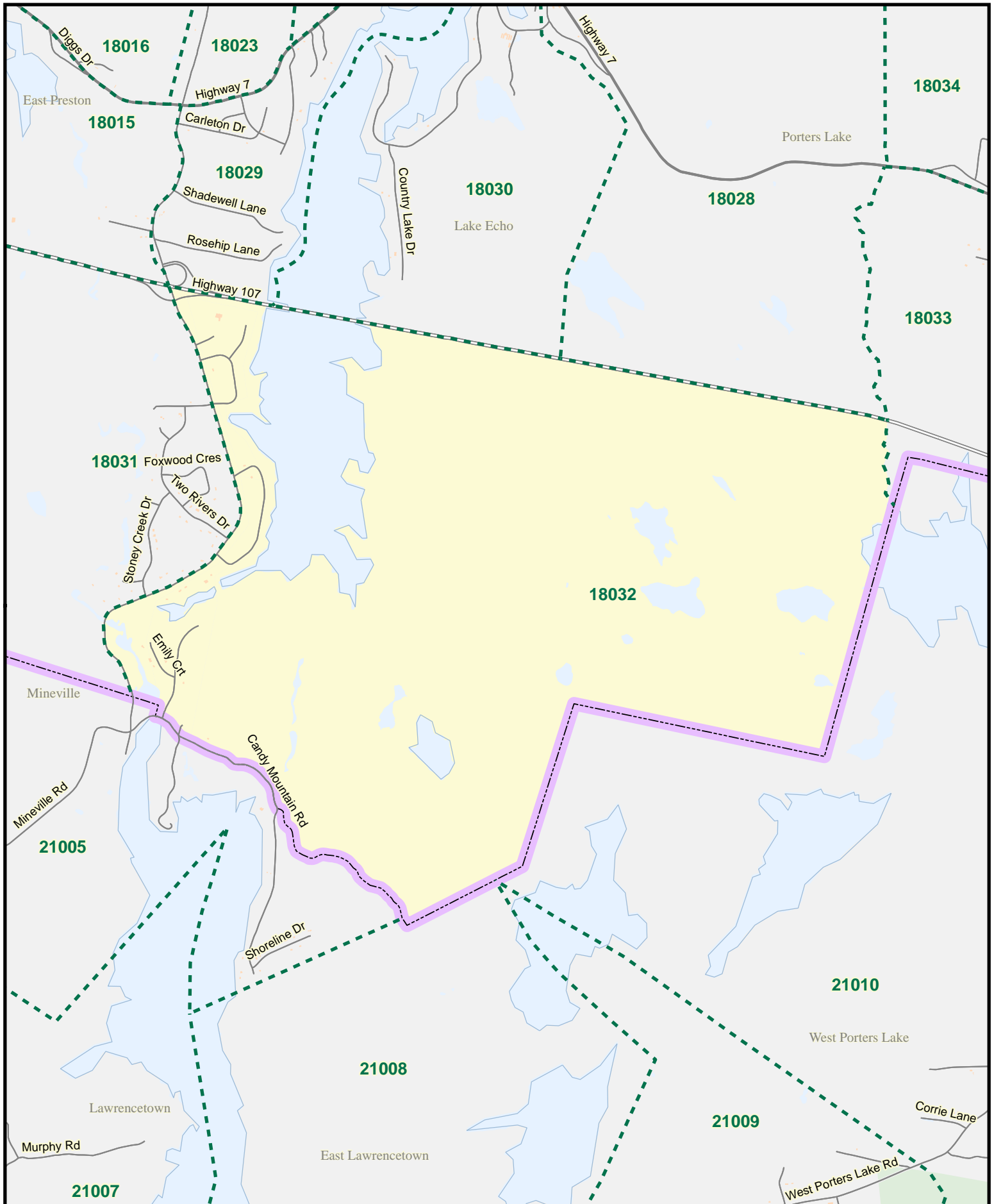


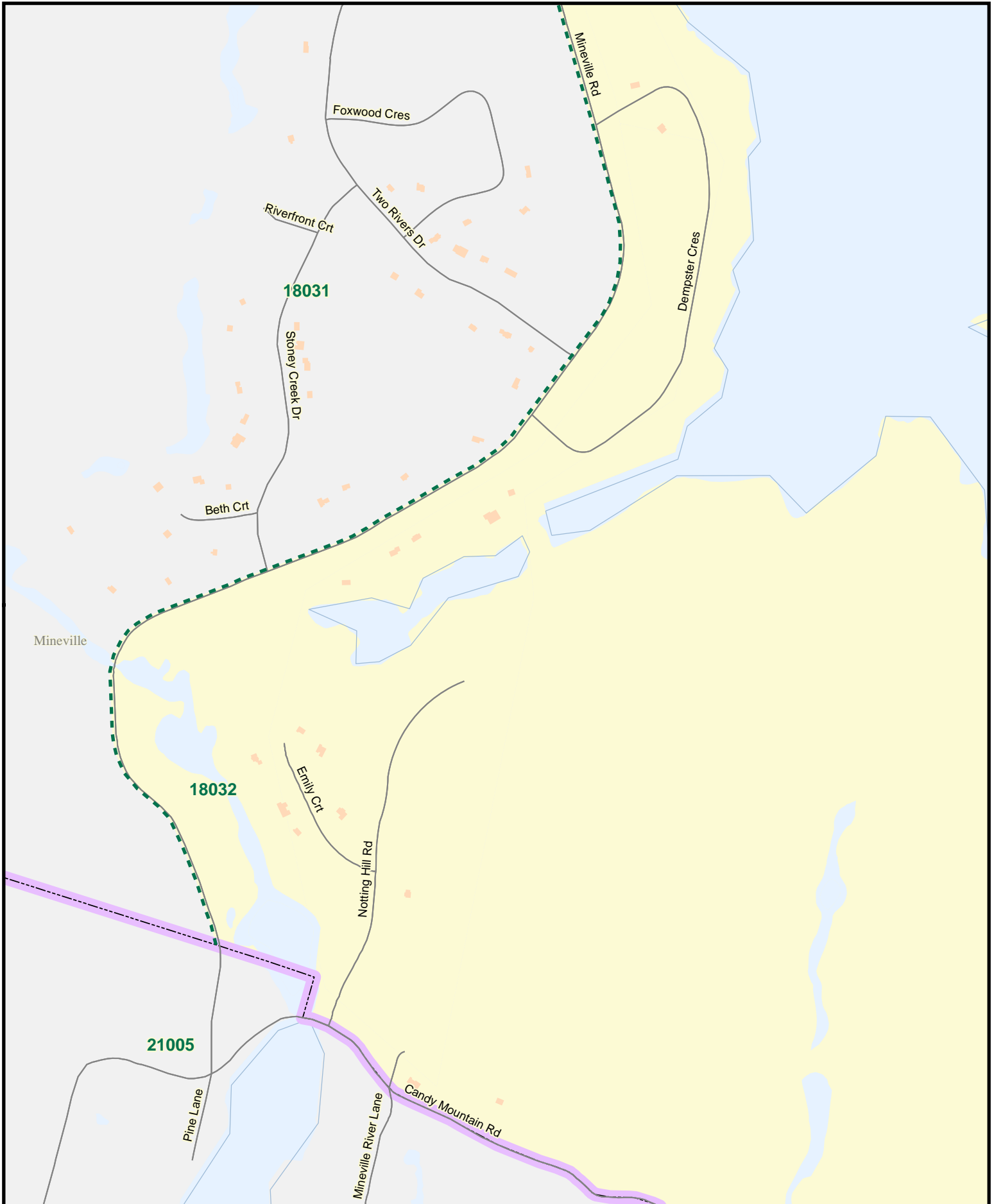



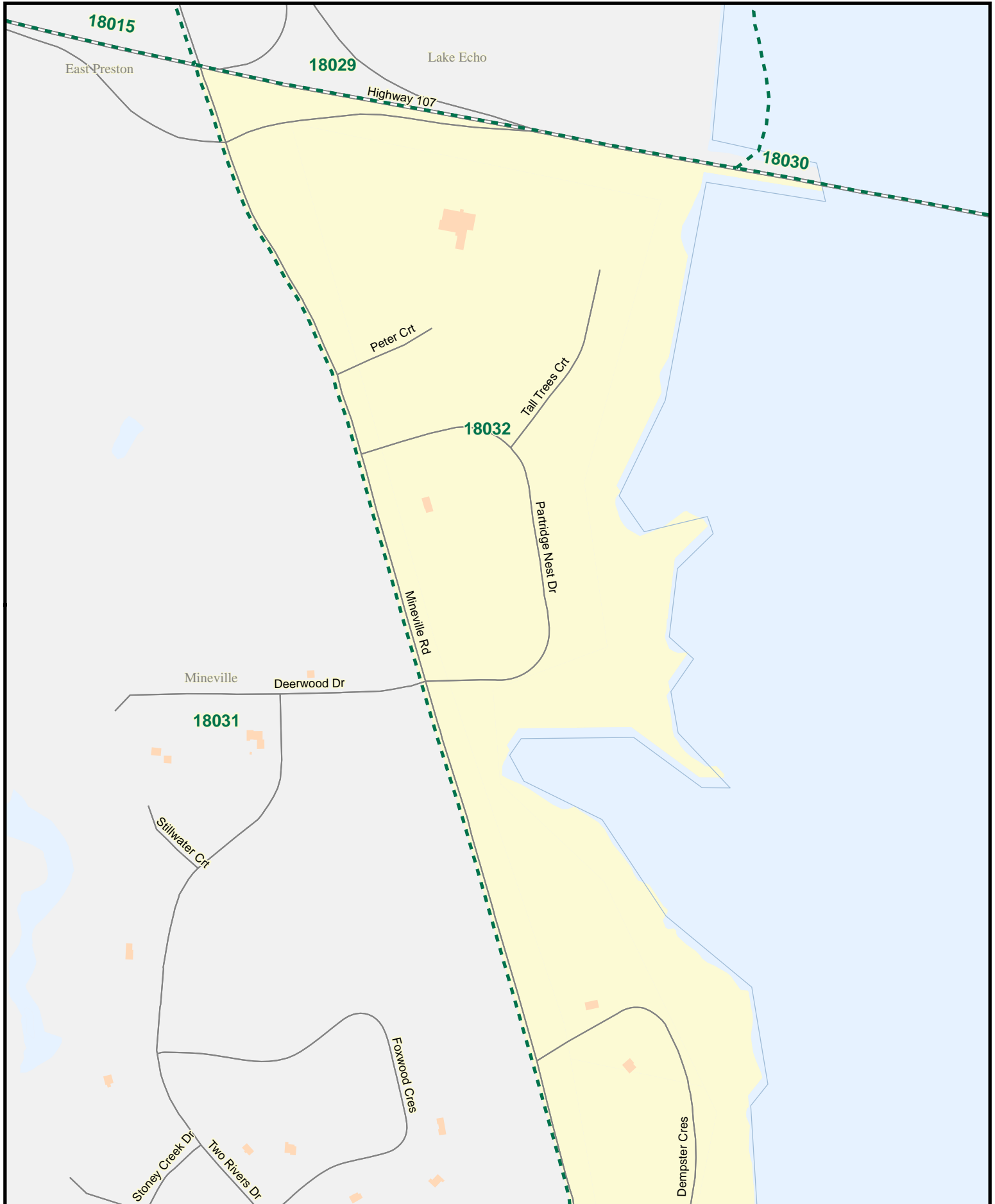





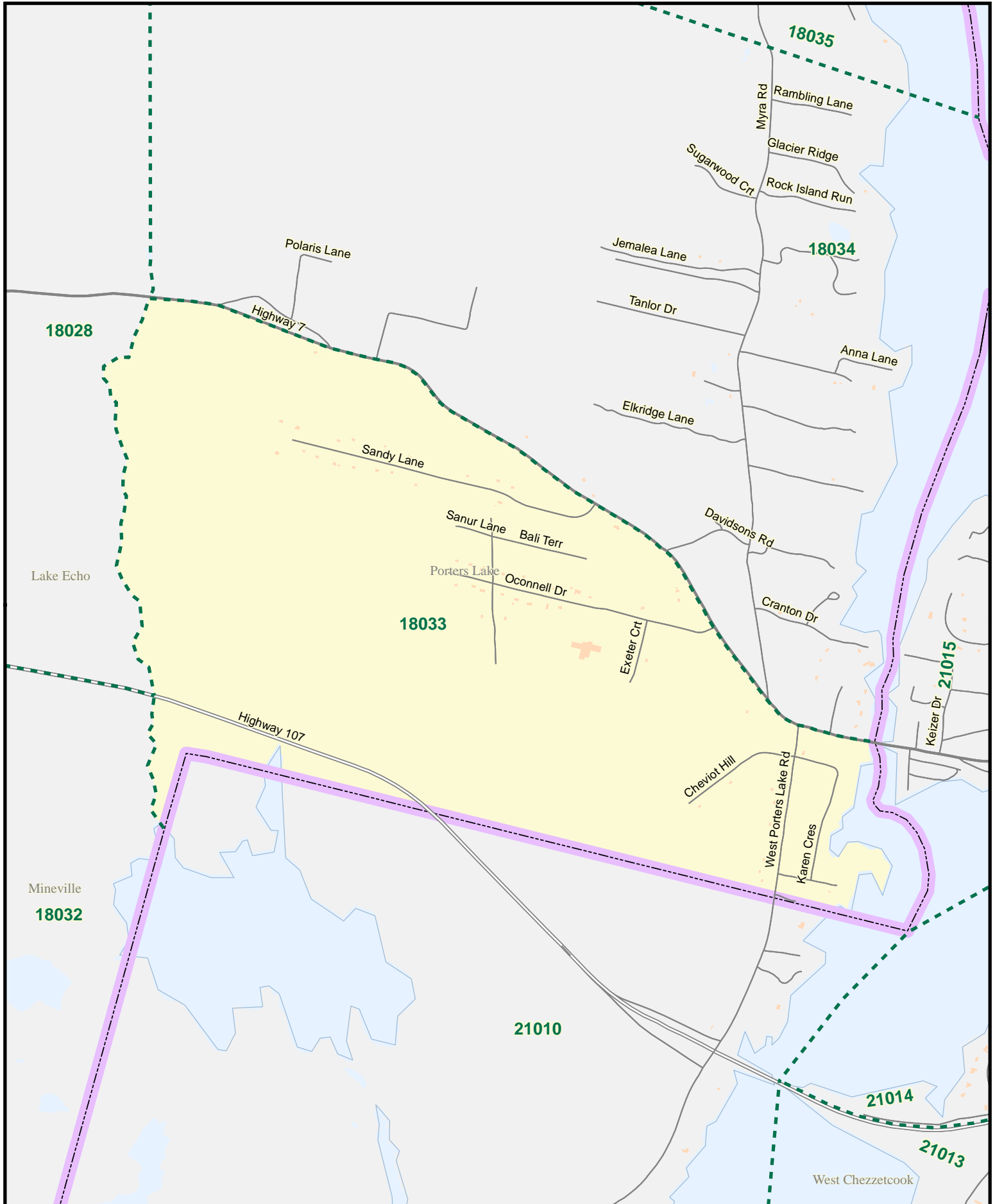



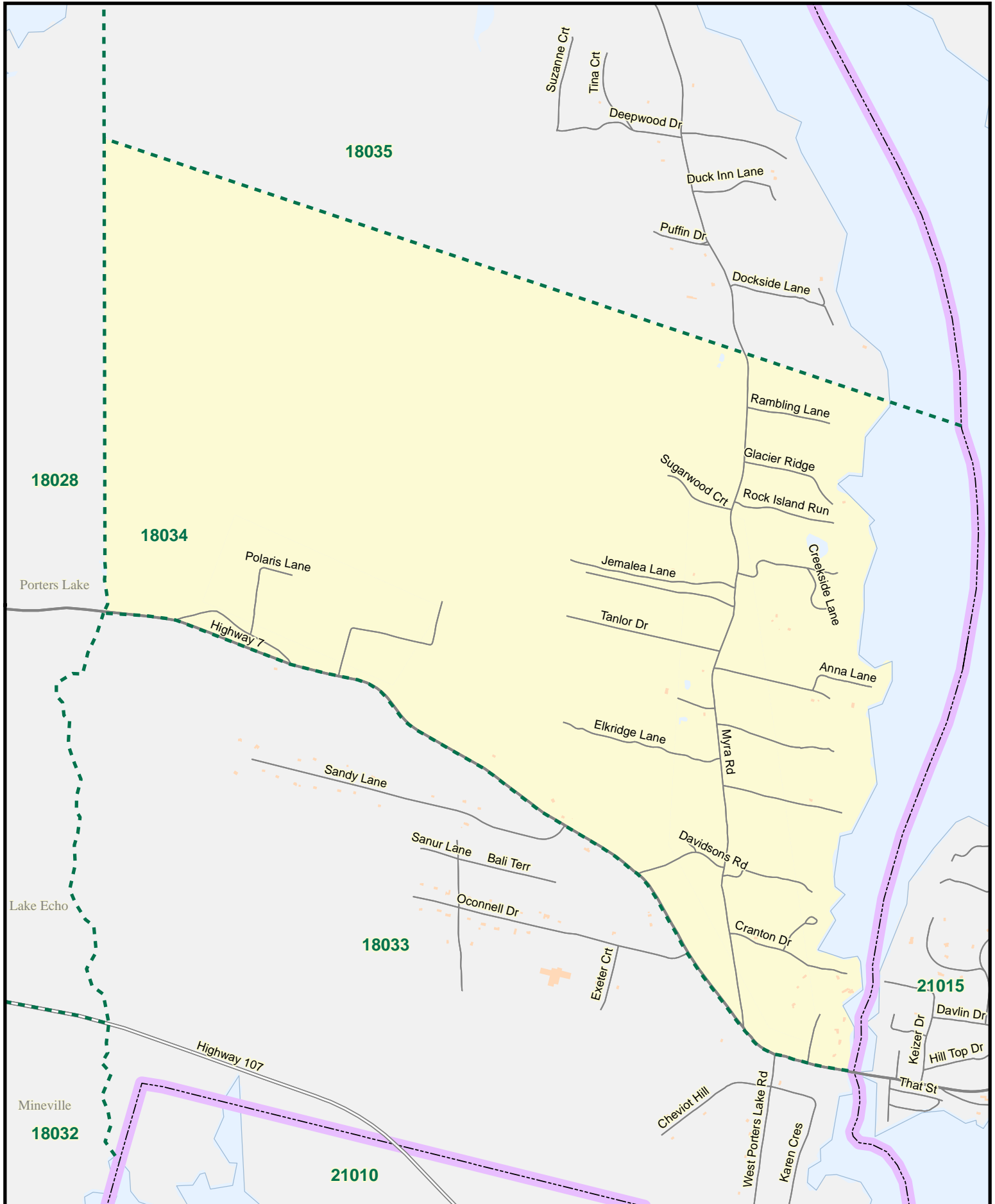


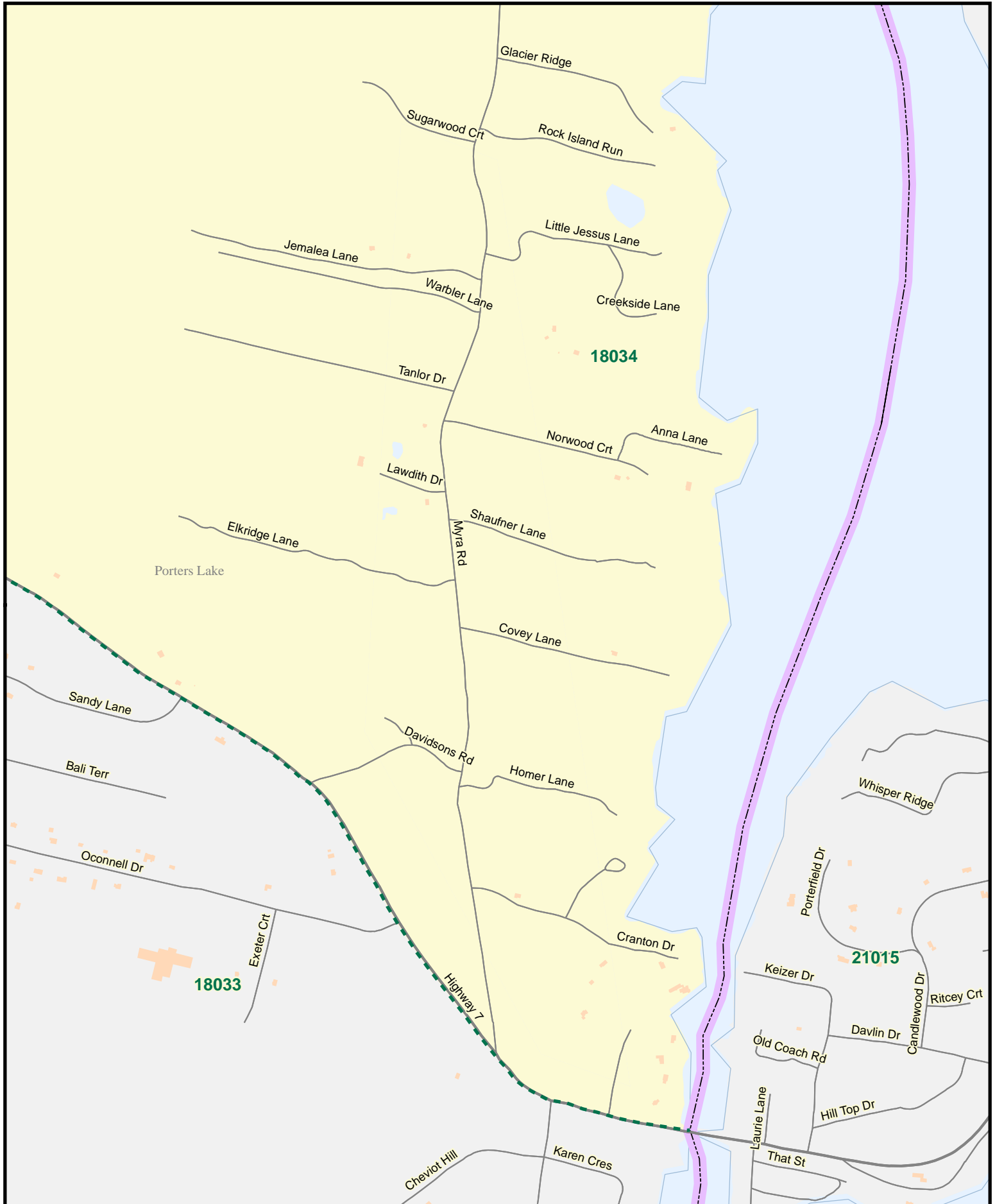
















18034

Porters Lake

Polaris Lane

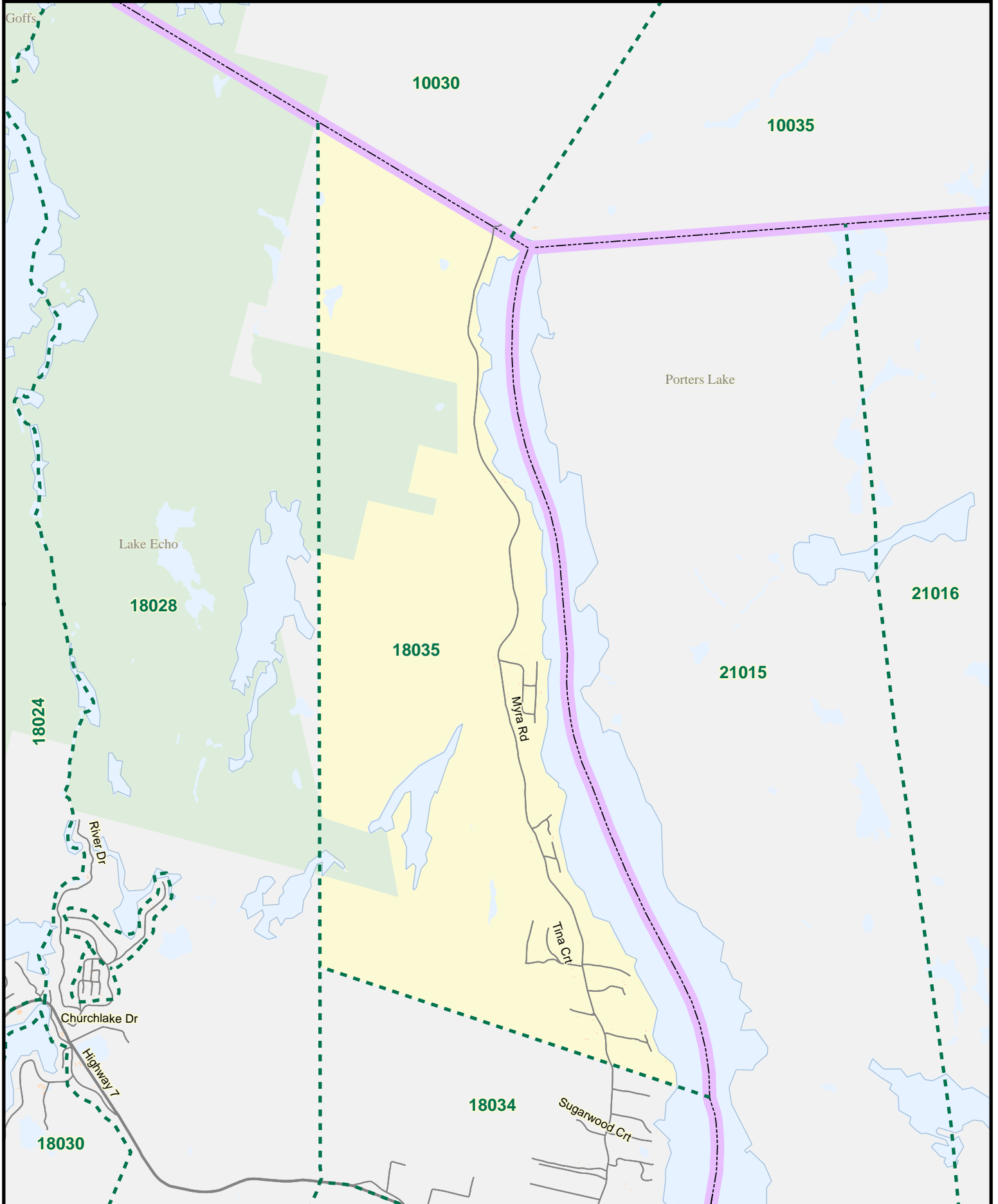

Parker Lane

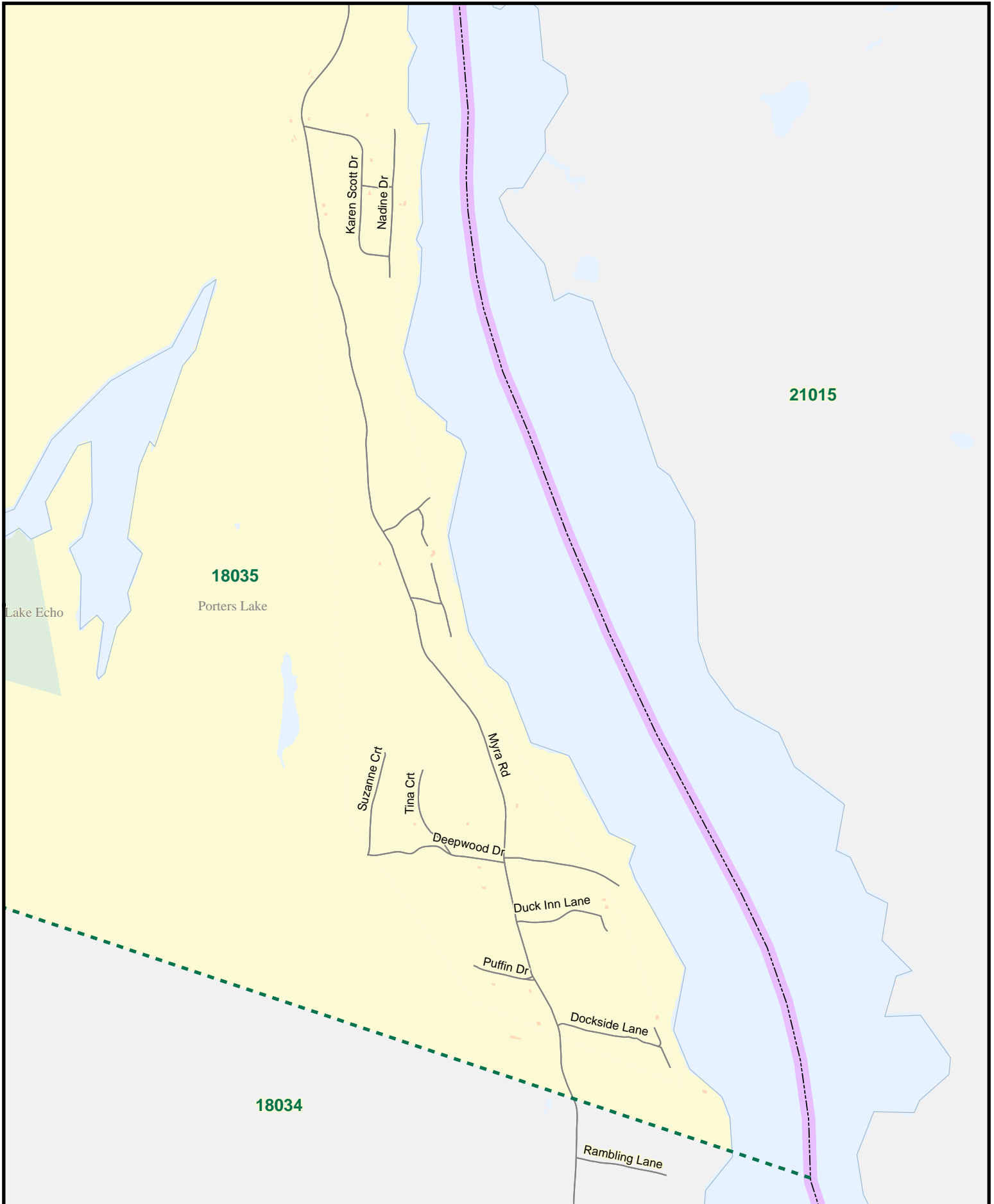

Highway 7

Starview Lane

18033

Sandy Lane





## Preston-Dartmouth - Index

Street Name	Polling Division	Street Name	Polling Division
Alex Lane	18013	Broom Rd	18019
Alfred Dr	18012	Bumpy Lane	18026
Amelia Crt	18012	Bundy Lane	18008
Amos Walter Dr	18013	Burnhope Dr	18007
Anna Lane	18034	Byron Cres	18001
Antares Crt	18019	Byron Cres	18003
Apple St	18009	Cain St	18011
Arbor Hill	18029	Cain St	18013
Ash Tree Crt	18021	Caledonia Rd	18001
Auburn Dr	18017	Caledonia Rd	18002
Auburn Dr	18018	Candy Mountain Rd	18032
Auburn Dr	18019	Canopy Lane	18029
Auburn Dr	18020	Carleton Dr	18029
Badger Ave	18006	Cassandra Dr	18020
Bainbridge Crt	18010	Chamberlain Dr	18008
Bali Terr	18033	Chamberlain Dr	18010
Barbara Dr	18018	Chater Dr	18022
Bashful Ave	18027	Cherry Brook Rd	18008
Beals Cres	18013	Cherry Brook Rd	18022
Beech Hill Dr	18024	Cheviot Hill	18033
Beech Hill Dr	18025	Chris Evan Dr	18022
Beech Hill Dr	18029	Christopher Lane	18033
Bell St	18023	Churchill Crt	18003
Bell St	18029	Churchill Terr	18011
Benjamin Blvd	18025	Churchlake Dr	18028
Beth Crt	18031	Circle Dr	18026
Betty Dr	18019	Circle Dr	18027
Birch St	18009	Circle Dr	18028
Bluerock Rd	18028	Clarence St	18011
Booth St	18003	Cocoa St	18009
Bradorian Dr	18017	Codroy Ave	18006
Bradorian Dr	18018	Codroy Cres	18006
Bradorian Dr	18020	Country Lake Dr	18030
Braeloch Crt	18005	Covey Lane	18034
Breezy Lane	18028	Cranehill Rd	18010
Brian Andrew St	18023	Cranehill Rd	18014
Brian Dr	18018	Cranton Dr	18034
Brian St	18016	Creekside Lane	18034
Brooks Dr	18014	David St	18003
Brooks Dr	18015	Davidsons Rd	18034
Brooks Dr	18016	Deepwood Dr	18035
Brookside Ave	18021	Deerwood Dr	18031

Street Name	Polling Division	Street Name	Polling Division
Deerwood Dr	18032	Grapevine Lane	18033
Delmac Crt	18002	Greenvale Cres	18021
Dempster Cres	18032	Grumpy Lane	18026
Denise Dr	18023	Grumpy Lane	18027
Diggs Dr	18015	Happy Dr	18026
Diggs Dr	18016	Happy Dr	18027
Doc Ave	18027	Heavens Lane	18035
Dockside Lane	18035	Highway 107	18015
Dogwood St	18009	Highway 107	18031
Donald Lane	18012	Highway 107	18032
Dopey Lane	18027	Highway 107	18033
Downey Rd	18013	Highway 7	18005
Duck Inn Lane	18035	Highway 7	18008
Dumbarton Ave	18002	Highway 7	18009
Echo Crt	18029	Highway 7	18010
Echo Forest Dr	18029	Highway 7	18014
Edward Lane	18012	Highway 7	18015
Elder Ave	18009	Highway 7	18016
Elkridge Lane	18034	Highway 7	18018
Emily Crt	18032	Highway 7	18019
Ernie Lane	18011	Highway 7	18022
Exeter Crt	18033	Highway 7	18028
Faber Cres	18024	Highway 7	18029
Fader St	18003	Highway 7	18033
Fairway Grove	18005	Highway 7	18034
Fairway Grove	18006	Hillsboro Dr	18018
Fernleaf Lane	18035	Hirandale Cres	18020
Field Crt	18021	Homer Lane	18034
Forest Hills Exten	18002	Horace Loop	18011
Forest Hills Exten	18003	Horace Loop	18013
Forest Hills Exten	18005	Hummingbird Dr	18029
Forest Hills Exten	18007	Isabella Dr	18012
Foxwood Cres	18031	Isaiah Lane	18012
Gander Ave	18006	Jack Lane	18016
Gander Ave	18008	Jemalea Lane	18034
Giberson Dr	18019	Jenking Blvd	18025
Glacier Ridge	18034	John Cross Dr	18023
Glasgow Rd	18014	John Stewart Dr	18020
Glasgow Rd	18015	John Wood Rd	18024
Glendale Dr	18021	Johnson Rd	18011
Glenelg Crt	18005	Johnson Rd	18012
Gold Lane	18007	Johnson Rd	18013
Golf View Dr	18003	Joyce Crt	18024
Gourok Ave	18002	Joyce Crt	18025
Grant Hill Lane	18013	Karen Cres	18033



Street Name	Polling Division	Street Name	Polling Division
Karen Dr	18018	Martin Lake Dr	18029
Karen Scott Dr	18035	Maurice Lane	18013
Kennedy Dr	18001	Meldrum Lane	18034
Kennedy Dr	18003	Memorial Dr	18018
Kennedy Dr	18004	Mineville Rd	18029
Kenora Dr	18021	Mineville Rd	18032
Kent Dr	18029	Montague Dr	18005
Kenzie Ridge	18024	Montague Mines Rd	18007
Kenzie Ridge	18029	Montague Rd	18005
Kings Way	18024	Montague Rd	18006
Kings Way	18029	Montague Rd	18007
Kitpu Rd	18014	Montague Rd	18018
Kuhn Rd	18001	Montague Rd Ramp	18007
Kuhn Rd	18003	Mountain View Dr	18026
Lake Eagle Dr	18014	Myra Rd	18034
Lake Loon Cres	18005	Myra Rd	18035
Lake Loon Rd	18005	Nadine Dr	18035
Lake Loon Rd	18008	Narrows Lane	18034
Lake Major Rd	18010	Neilson Dr	18010
Lake Major Rd	18022	Neilson Dr	18022
Lakefront Dr	18028	Nevan Rd	18033
Lakefront Dr	18030	Norbec Lane	18013
Lakehill Dr	18005	North Preston Rd	18010
Lakemist Crt	18014	North Preston Rd	18013
Lawdith Dr	18034	North Preston Rd	18014
Leander Dr	18019	Norwood Crt	18034
Lenora Lane	18010	Notting Hill Rd	18032
Linda Lane	18029	Oconnell Dr	18033
Little Jessus Lane	18034	Oconnell Dr	18034
Little Partridge River Lane	18015	Odell Dr	18018
Lochaber Crt	18005	Ohearn Lane	18016
Lochmoor Lane	18005	Old Fairbanks Rd	18033
Lorne Dr	18022	Old German Rd	18010
Lower Governor St	18015	Old Lake Echo Rd	18028
Lower Partridge River Rd	18015	Old Lawrencetown Rd	18020
Luann Dr	18018	Old Lawrencetown Rd	18021
Lydia Lane	18029	OLD TK7 RD	18015
Macfarlane St	18025	Parker Lane	18033
MacLaughlin Rd	18008	Parker Lane	18034
MacLaughlin Rd	18019	Partridge Nest Dr	18032
Madeira Cres	18017	Patricia Pl	18024
Main St	18001	Paul David Crt	18002
Main St	18003	Penticton Dr	18022
Marie Ave	18025	Peter Crt	18032
Martin Lake Dr	18024	Polaris Lane	18034

Street Name	Polling Division	Street Name	Polling Division
Ponderosa Dr	18028	Simmonds Rd	18013
Ponderosa Dr	18030	Sleepy Lane	18027
Prescott Dr	18008	Smallwood Ave	18006
Prospectors Loop	18007	Smith Lane	18013
Puffin Dr	18035	Sneezy Ave	18027
Quiescent Lane	18035	Snow White Dr	18027
Quindora Cres	18017	Snow White Dr	18028
Rambling Lane	18034	Sophia Cres	18020
Rattling Ave	18006	Sovereign Cres	18020
Reddy Dr	18010	Sparks Rd	18008
Richardson Dr	18022	Springbrook Lane	18034
Riley Rd	18008	Starview Lane	18033
Riley Rd	18019	Starview Lane	18034
River Dr	18028	Stillwater Crt	18031
Riverfront Crt	18031	Stoney Creek Dr	18031
Robert Annie Lane	18012	Stoney Creek Dr	18032
Robert Lane	18019	Strath Lane	18001
Robina Dr	18029	Strawberry Lane	18032
Rock Island Run	18034	Sugarwood Crt	18034
Roland Norwood Dr	18030	Sunrise Dr	18028
Roleika Dr	18001	Suzanne Crt	18035
Roleika Dr	18003	Tall Trees Crt	18032
Roleika Dr	18004	Tamara Dr	18020
Ronda Dr	18035	Tanlor Dr	18034
Rosehip Lane	18029	Teaberry Lane	18035
Ross Rd	18021	Terra Nova Ave	18006
Ross Rd	18022	Terry Crt	18023
Ruben Crt	18001	Theresa Crt	18024
Ruben Crt	18003	Thomas St	18023
Ryedale Crt	18022	Thomas St	18024
Salmon River Dr	18014	Thomas St	18025
Salmon River Dr	18022	Tiffany Crt	18015
Sandra Dr	18023	Tiffany Crt	18029
Sandy Lane	18033	Tina Crt	18035
Sandy Lane	18034	Trinah Crt	18019
Sanur Lane	18033	Two Rivers Dr	18031
Scotsburn Ave	18003	Two Rivers Dr	18032
Serocco Cres	18017	Upper Governor St	18013
Serpentine Ave	18006	Upper Governor St	18014
Shadewell Lane	18029	Upper Governor St	18015
Shannon Dr	18022	Upper Partridge River Rd	18014
Sharons Pl	18019	Upper Partridge River Rd	18015
Shaufner Lane	18034	Upper Partridge River Rd	18016
Sheiling Lane	18002	Vaughan Lane	18007
Simmonds Rd	18012	Walker St	18023

Street Name	Polling Division
Warbler Lane	18034
West Porters Lake Rd	18033
West Side Rd	18035
Westmount Dr	18021
Westphal Way	18009
Westwood Dr	18001
Whynder Lake Rd	18013
Wilfred Jackson Way	18022
Wilfred Joseph Dr	18012
William St	18016
William St	18023
Willis Lane	18013

Street Name	Polling Division
-------------	------------------