

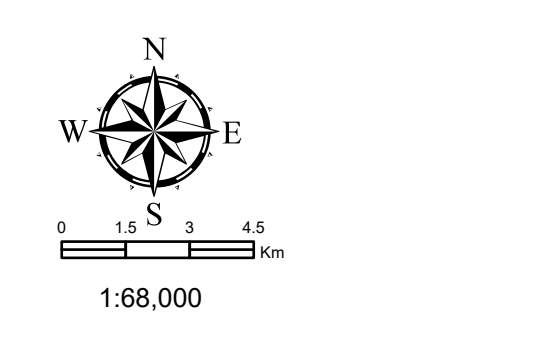
Legend

2026 Electoral District Boundary	Highway - 100 Series / Trans Canada	Lake / Ocean
Polling Division Boundary	Secondary Highway	Building Footprint
Electoral District	Road	Railroad
Residential Centre Polling Division	Airport	
001 Polling Division Number		

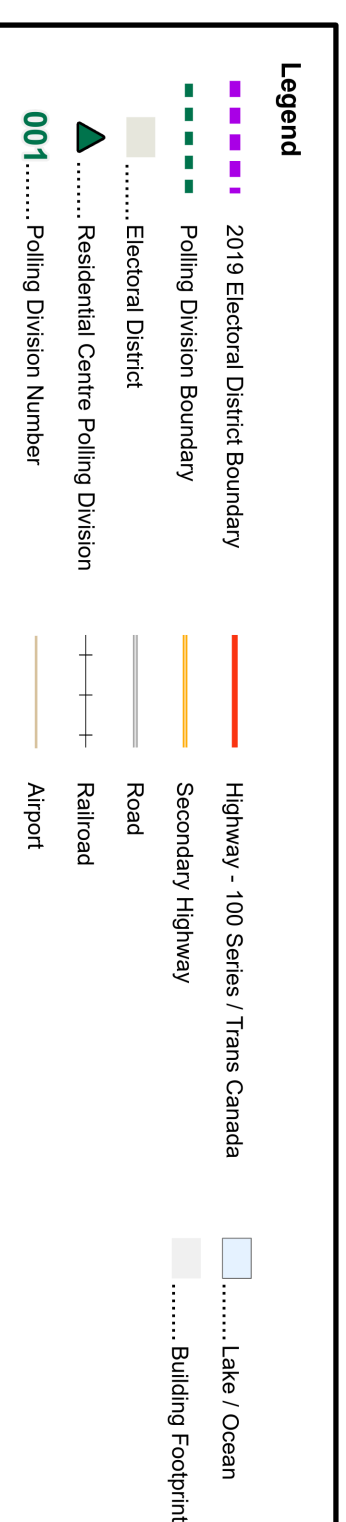
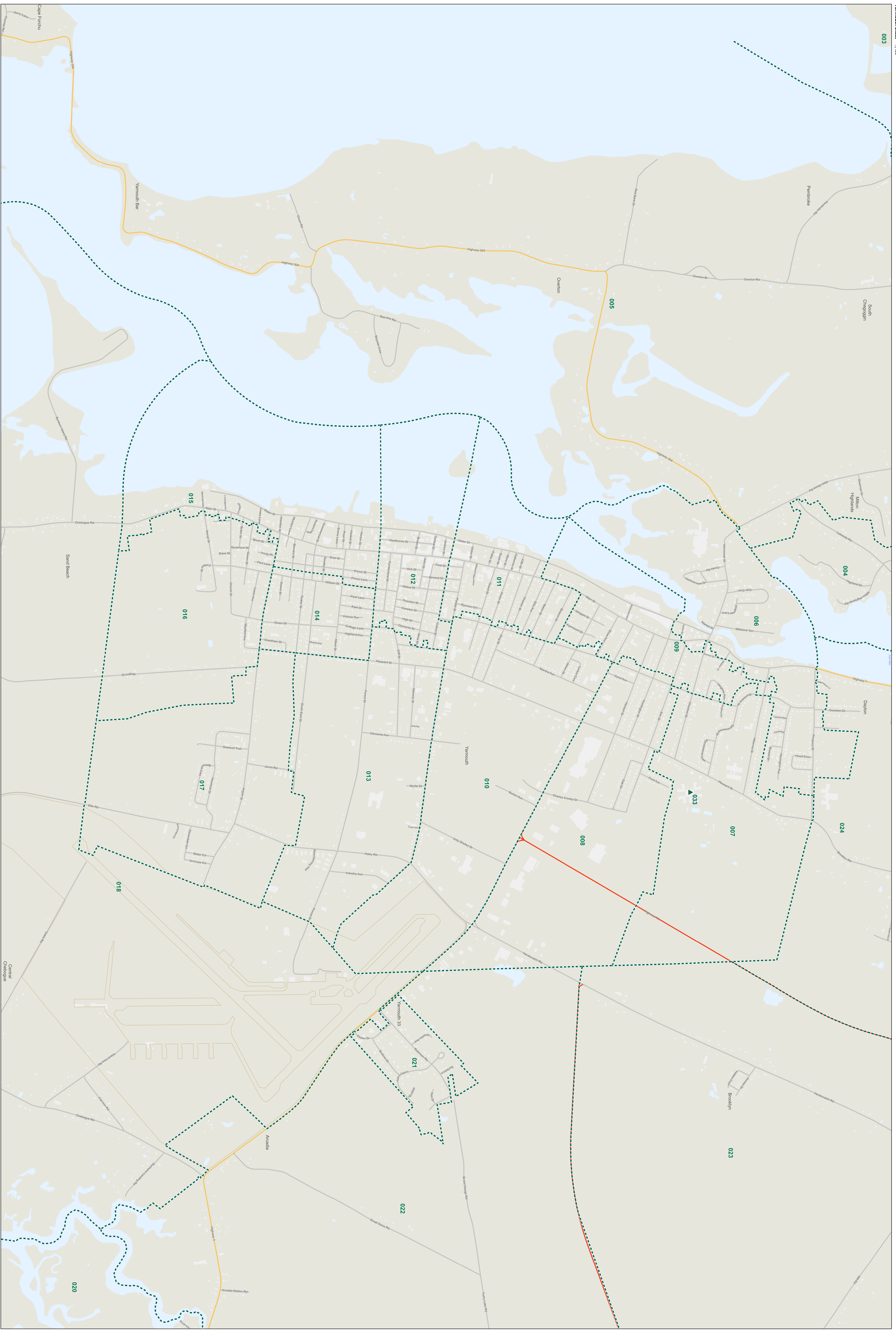
Provincial Electoral Map Series - 2026

The electoral district names and boundaries are based on amendments to the House of Assembly Act as passed through Bill No. 203, House of Assembly Act (amended), Chapter 32 of the Acts of 2026: An Act to Amend Chapter 1 (1992 Supplement) of the Revised Statutes, 1989, the House of Assembly Act.

NADES (CSRS) / UTM Zone 20N
Base Mapping Source: Service Nova Scotia, Department of Natural Resources
Produced by: Elections Nova Scotia
Version Date: March 12, 2026



Electoral District of Yarmouth
Inset Map



The National Electoral names and boundaries are based on amendments to the House of Assembly Act as passed through Bill No.203, House of Assembly Act (amended), Chapter 32 of the Acts of 2018. And Act to Amend Chapter 1 (1992) (Government of the Province of Nova Scotia, 1989, The House of Assembly Act).
Base Mapping Source: Services Nova Scotia, Department of Natural Resources
Prepared by: Elections Nova Scotia
Version Date: March 12, 2020

