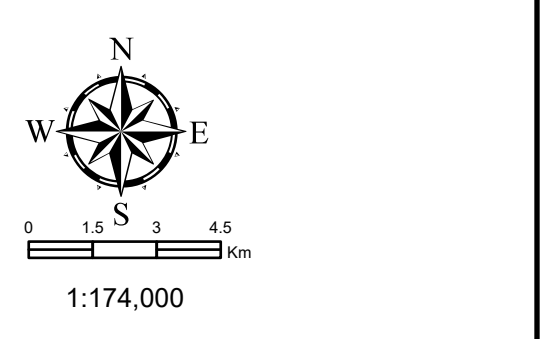
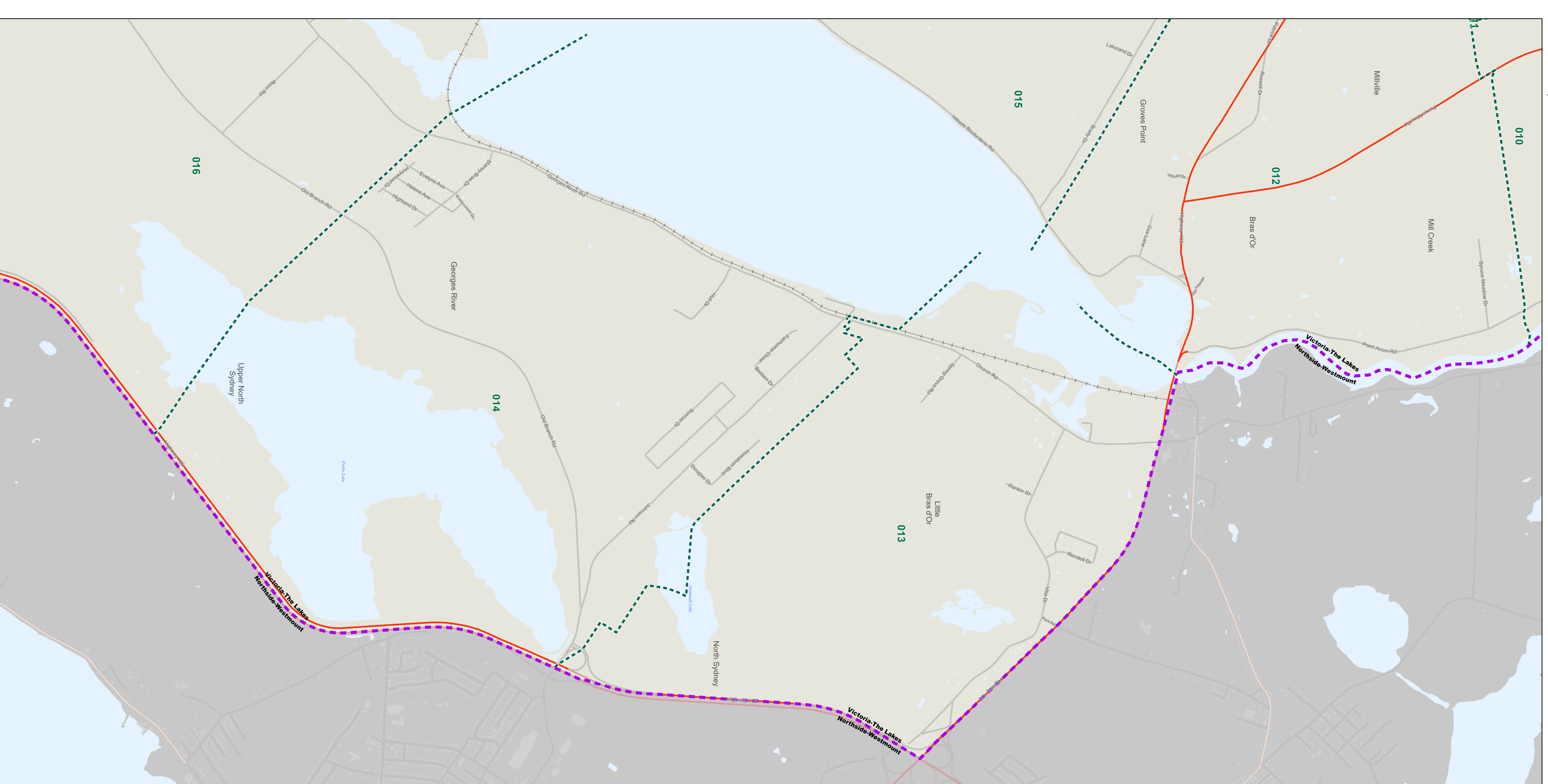
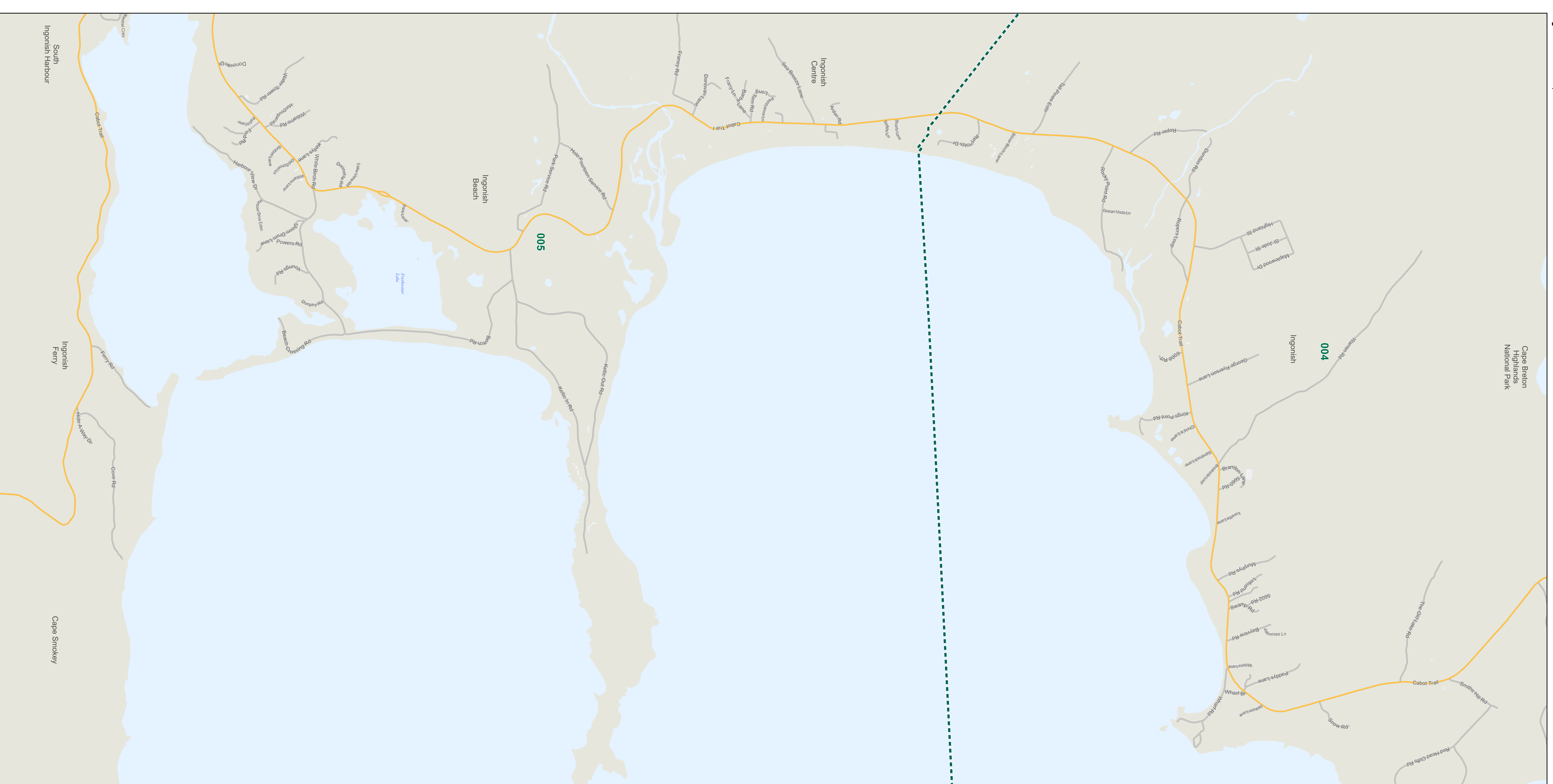
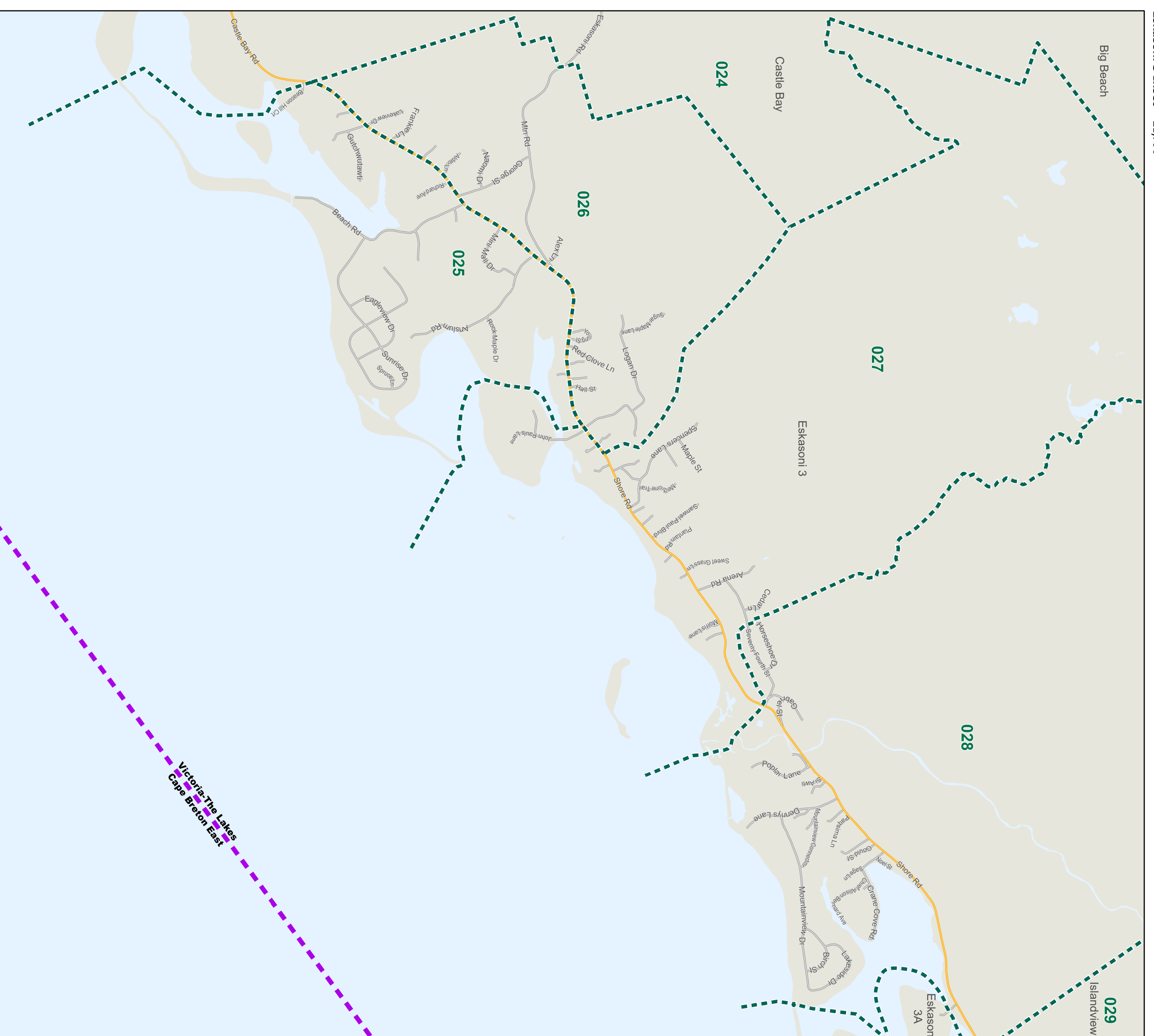
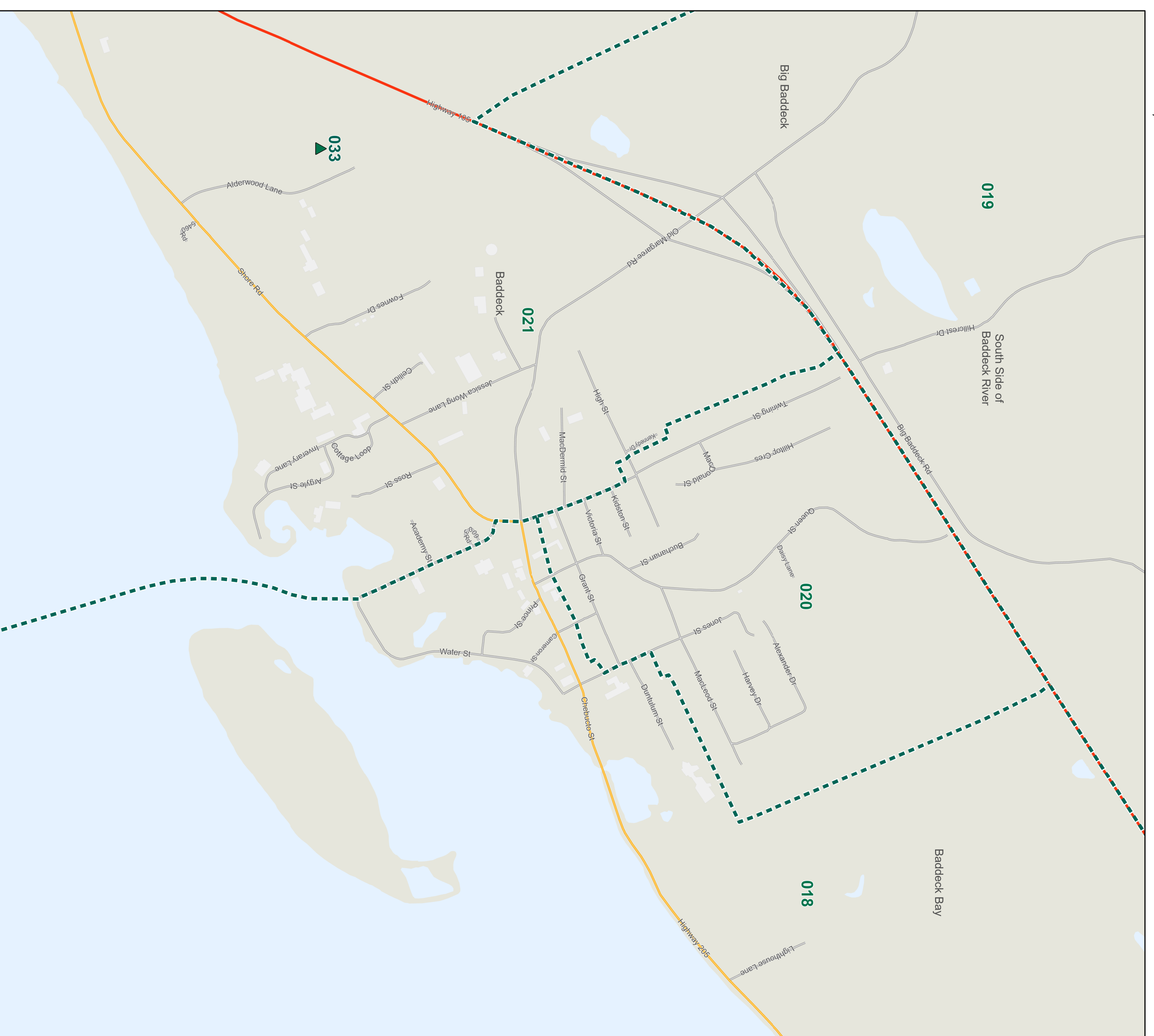


**Legend**

|            |                                     |  |                                     |  |                    |
|------------|-------------------------------------|--|-------------------------------------|--|--------------------|
|            | 2026 Electoral District Boundary    |  | Highway - 100 Series / Trans Canada |  | Lake / Ocean       |
|            | Polling Division Boundary           |  | Secondary Highway                   |  | Building Footprint |
|            | Electoral District                  |  | Road                                |  | Railroad           |
|            | Residential Centre Polling Division |  | Airport                             |  |                    |
| <b>001</b> | ..... Polling Division Number       |  |                                     |  |                    |



**Electoral District of Victoria-The Lakes  
Inset Map**



- Legend**
- 2018 Electoral District Boundary
  - 2013 Electoral District Boundary
  - Political Division Boundary
  - Electoral District
  - Residential Core Political Division
  - 001 Political Division Number
  - Highway - 100 Series / Trans Canada
  - Secondary Highway
  - Road
  - Railroad
  - Airport
  - Lake / Ocean
  - Building Footprint

**Provincial Electoral Map Series - 2018**

The electoral district names and boundaries are based on amendments to the House of Assembly Act as passed through Bill No.203, House of Assembly Act (amended), Chapter 32 of the Acts of 2018. An Act to Amend Chapter 1 (1992) (Government of the Province Statutes, 1992, the House of Assembly Act).  
Base Mapping Source: Services Nova Scotia, Government of Nova Scotia.  
Provided by: Elections Nova Scotia.  
Version Date: April 9, 2018

