

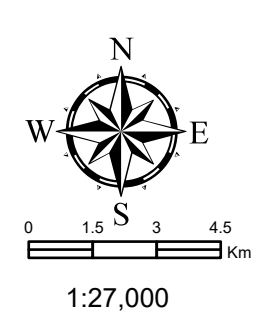
Legend

2026 Electoral District Boundary	Highway - 100 Series / Trans Canada	Lake / Ocean
Polling Division Boundary	Secondary Highway	Building Footprint
Electoral District	Road	Railroad
Residential Centre Polling Division	Airport	
001 Polling Division Number		

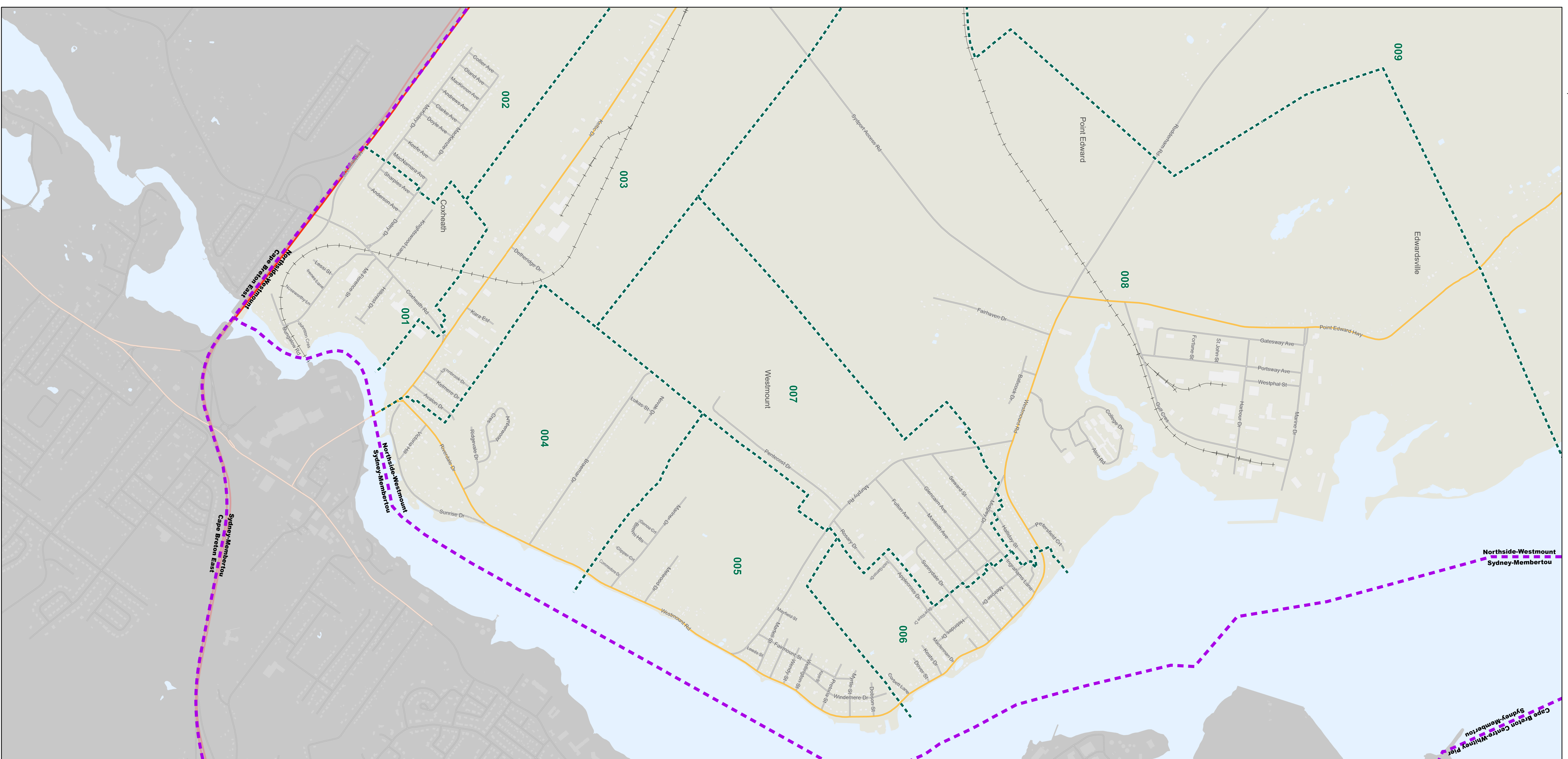
Provincial Electoral Map Series - 2026

The electoral district names and boundaries are based on amendments to the House of Assembly Act as passed through Bill No. 203, House of Assembly Act (amended), Chapter 32 of the Acts of 2026: An Act to Amend Chapter 1 (1992 Supplement) of the Revised Statutes, 1989, the House of Assembly Act.

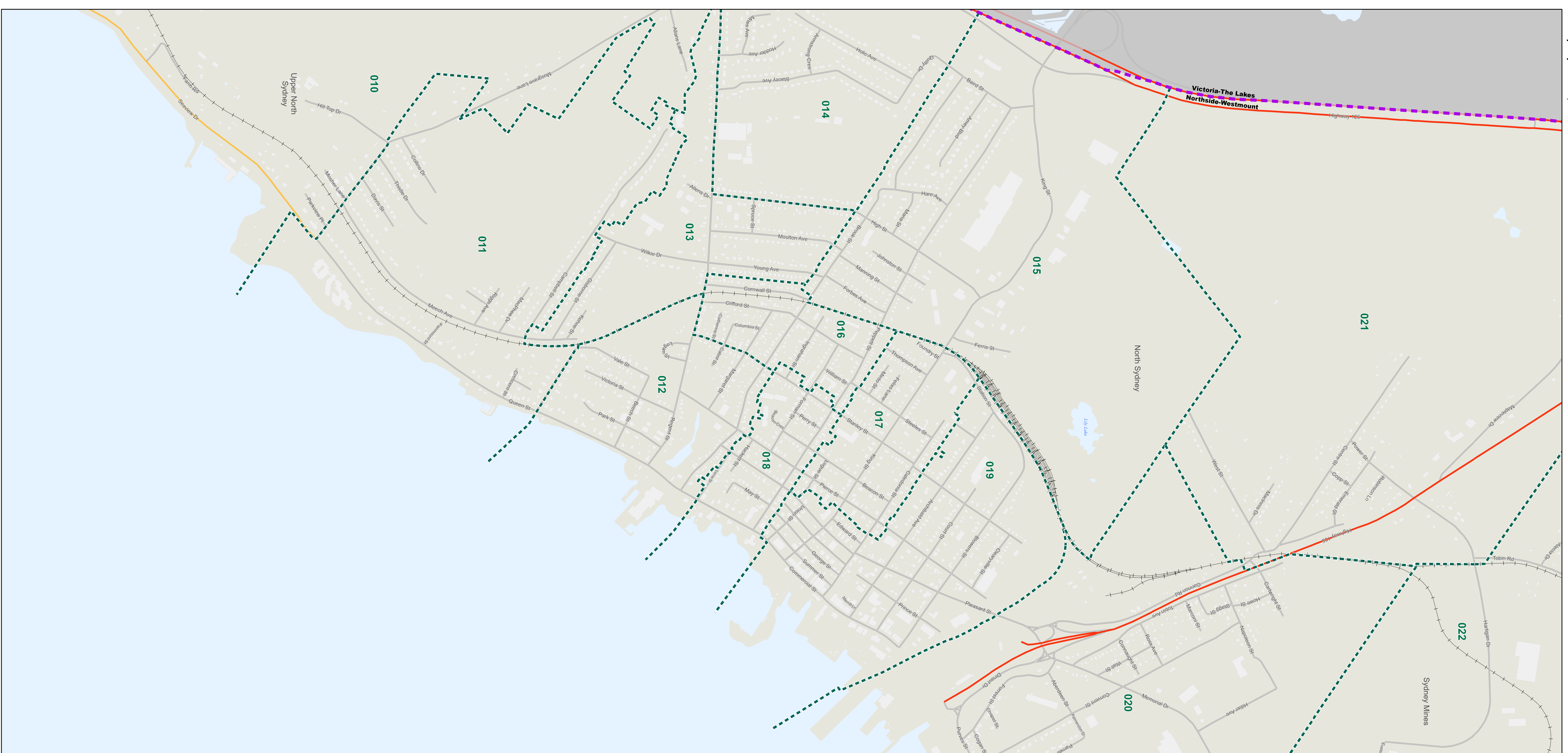
NADES (CSRS) / UTM Zone 20N
Base Mapping Source: Service Nova Scotia, Department of Natural Resources
Produced by: Elections Nova Scotia
Version Date: March 12, 2026



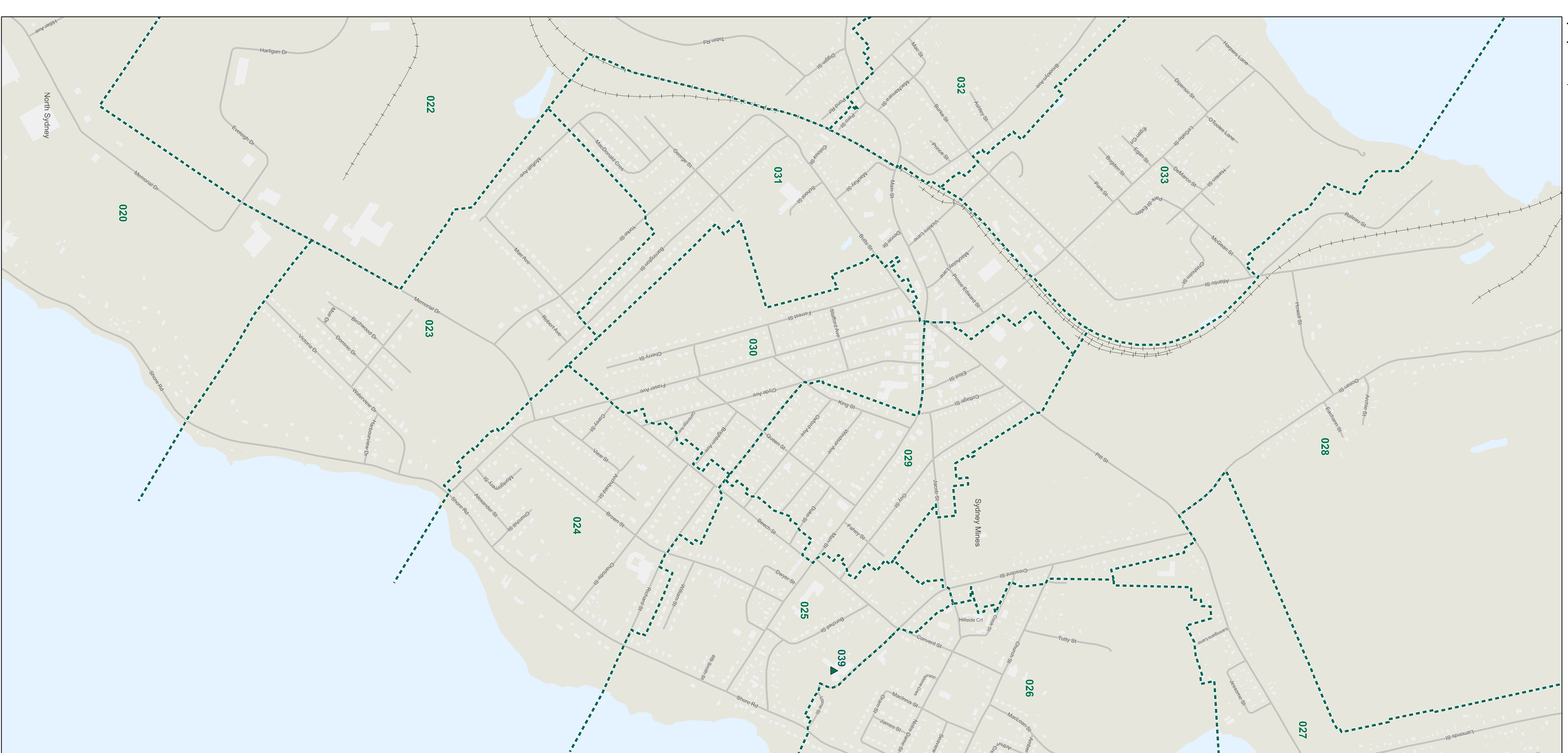
**Electoral District of Northside-Westmount
Inset Map**



Westmount Inset - 1:4,400



North Sydney Inset - 6,970



Sydney Mines - 6,300

- Legend**
- 2018 Electoral District Boundary
 - Polling Division Boundary
 - Electoral District
 - Residential Core Polling Division
 - Polling Division Number
 - Highway - 100 Series / Trans Canada
 - Secondary Highway
 - Road
 - Airport
 - Lake / Ocean
 - Building Footprint

Provincial Electoral Map Series - 2026

The National Electoral Series and boundaries are based on amendments to the House of Assembly Act as passed through Bill N-203, House of Assembly Act (amended), Chapter 32 of the Acts of 2026. An Act to Amend Chapter 1 (1992) Supplement of the Revised Statutes, 1990, in the House of Assembly Act.

Base Mapping Source: Services Nova Scotia, Department of Natural Resources

Prepared by: Elections Nova Scotia

Version: 096, March 12, 2025

