

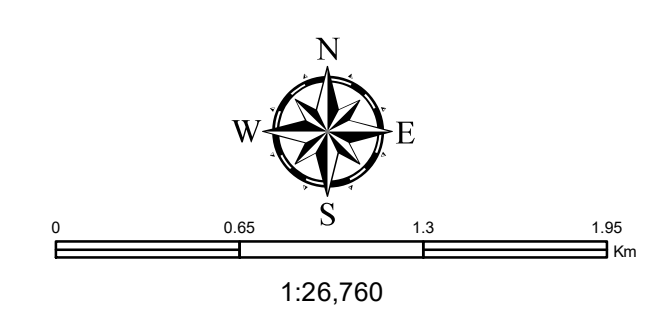
**Legend**

2019 Electoral District Boundary	Highway - 100 Series / Trans Canada	Lake / Ocean
Polling Division Boundary	Secondary Highway	Building Footprint
Electoral District	Road	Railroad
Residential Centre Polling Division	Airport	
001 Polling Division Number		

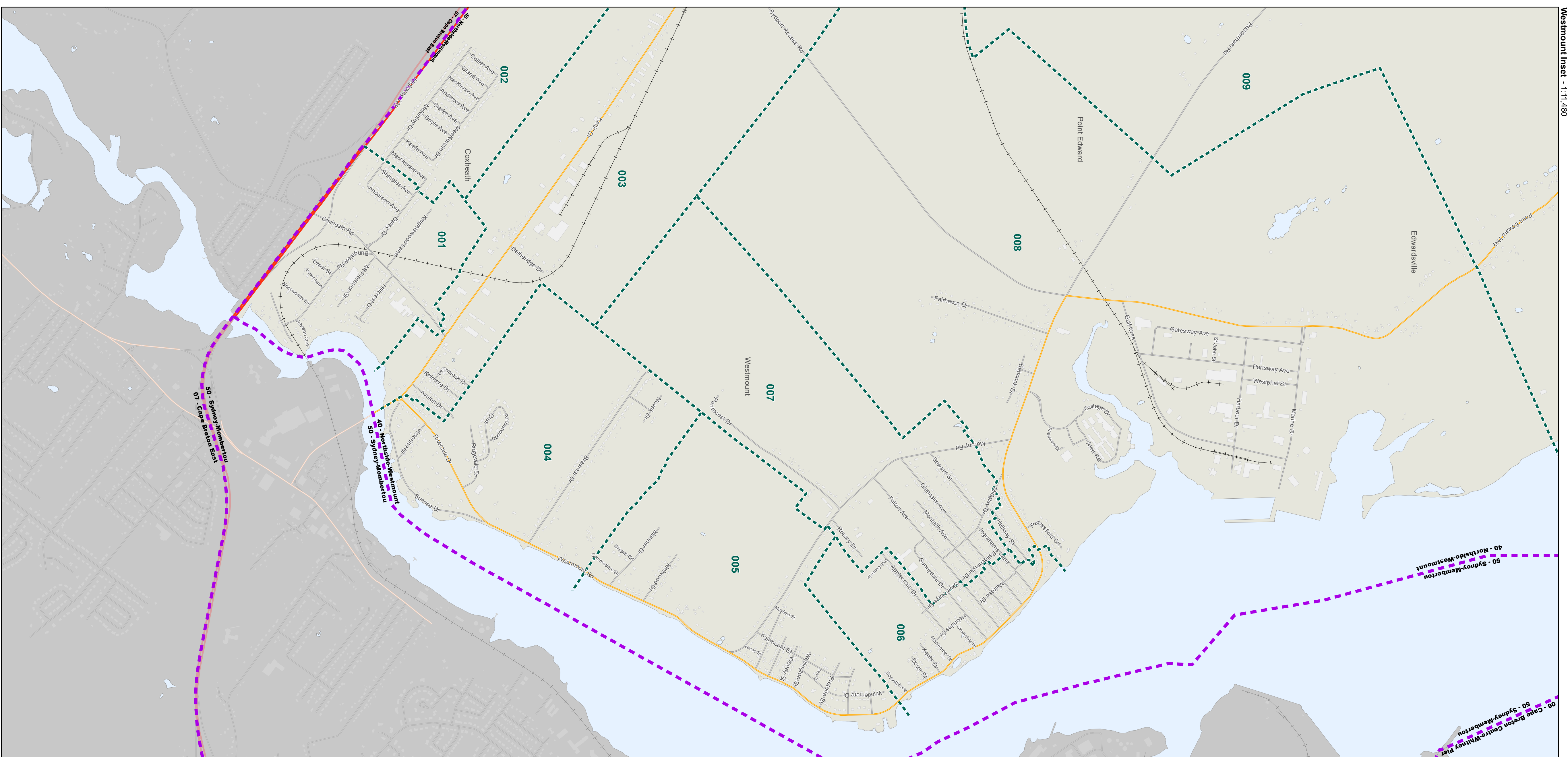
**Provincial Electoral Map Series - 2019**

The electoral district names and boundaries are based on amendments to the House of Assembly Act as passed through Bill No. 197, House of Assembly Act (amended), Chapter 32 of the Acts of 2019. An Act to Amend Chapter 1 (1992 Supplement) of the Revised Statutes, 1989, the House of Assembly Act.

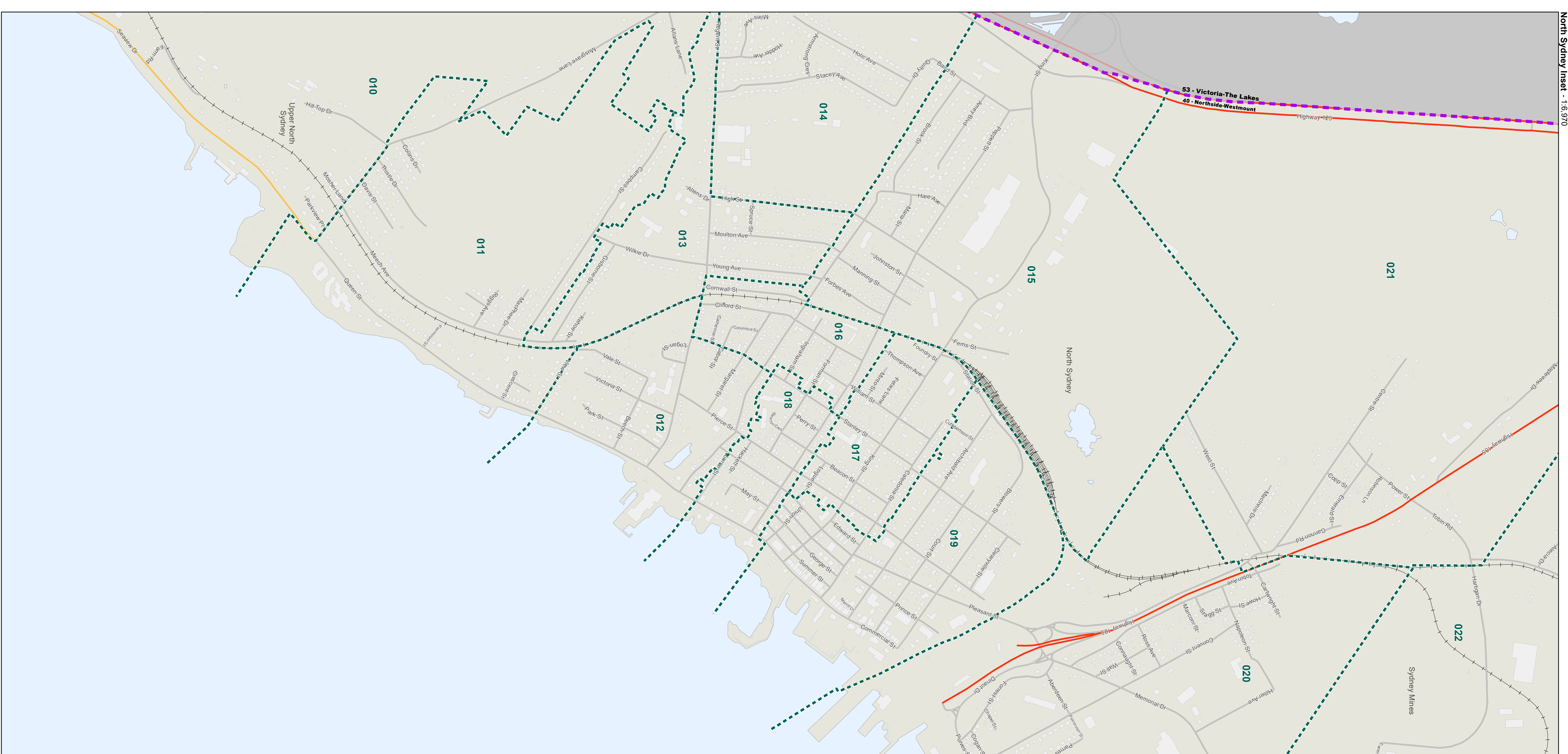
NADES (CSRS) / UTM Zone 20N  
Base Mapping Source: Service Nova Scotia, Department of Natural Resources  
Produced by: Elections Nova Scotia  
Version Date: January 1, 2019



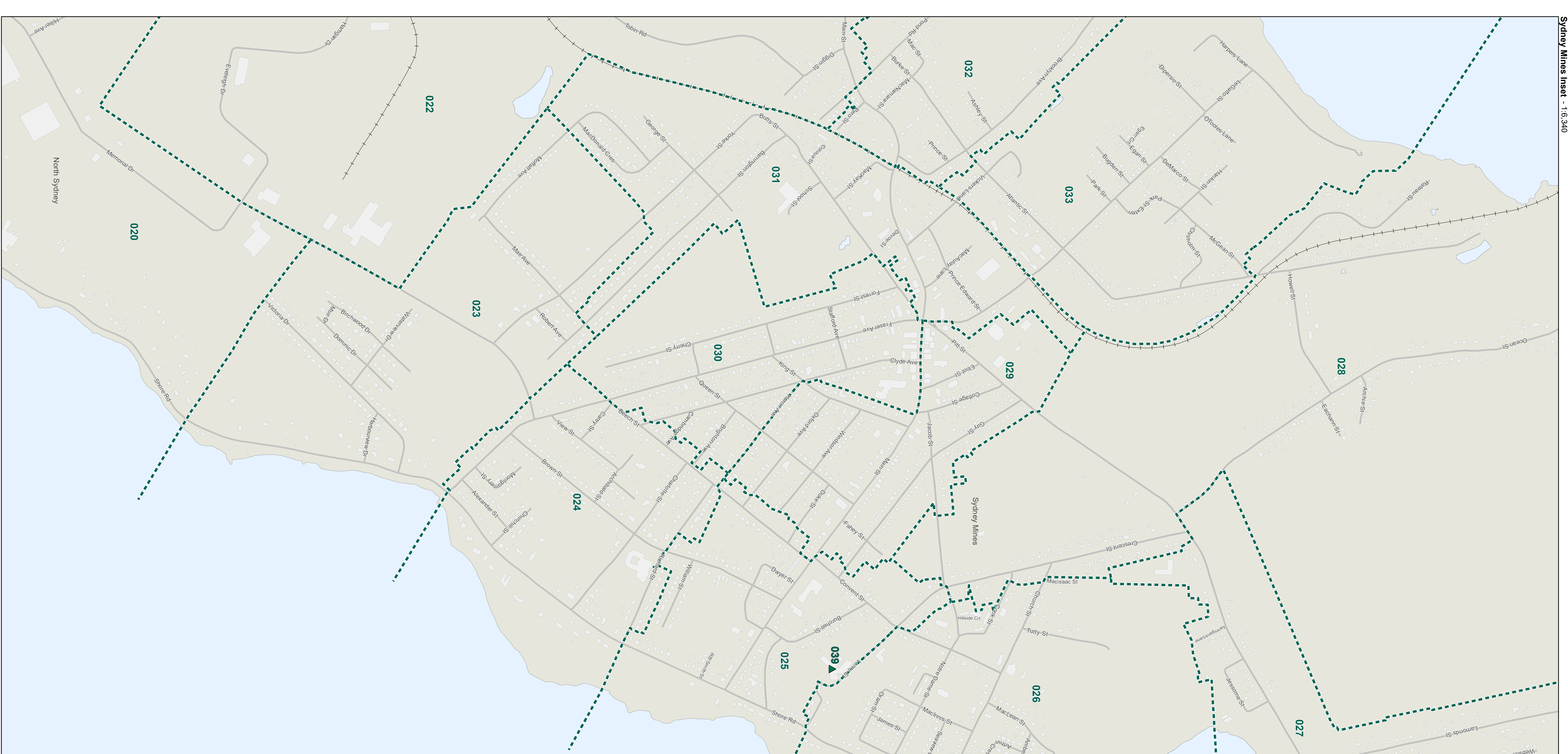
**40 - Electoral District of Northside-Westmount  
Inset Map**



Westmount Inset - 111,430



North Sydney Inset - 16,970



Sydney Mines Inset - 16,340

- Legend**
- 2019 Electoral District Boundary
  - Polling Division Boundary
  - Electoral District
  - Residential Care/Fairing Division
  - Polling Division Number
  - Highway - 100 Series / Trans Canada
  - Secondary Highway
  - Road
  - Airport
  - Water
  - Building Footprint

**Provincial Electoral Map Series - 2019**

The electoral district names and boundaries are based on amendments to the Electoral Boundaries and Representation Act (S.C. 2013, c. 2) and the Electoral Boundaries and Representation Act (S.C. 2015, c. 1) as amended through Bill No. 87, House of Assembly Act (Amended), Chapter 22 of the Acts of 2019. As per the Electoral Boundaries and Representation Act (S.C. 2015, c. 1) as amended through Bill No. 87, House of Assembly Act (Amended), Chapter 22 of the Acts of 2019.

Base Mapping Source: Service Nova Scotia / Government of Nova Scotia

Prepared by: Election Nova Scotia

Version Date: January 1, 2021

