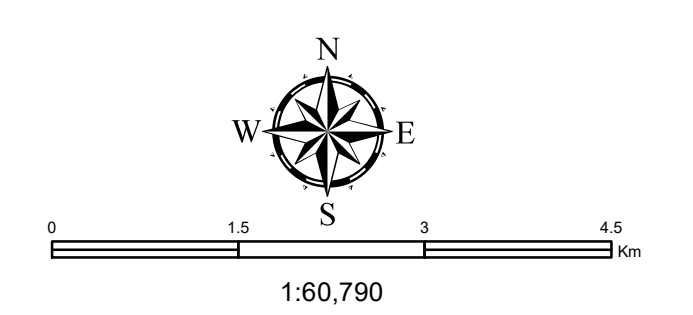


- Legend**
- - - - - 2019 Electoral District Boundary
 - - - - - Polling Division Boundary
 - Electoral District
 - ▲ Residential Centre Polling Division
 - 001 Polling Division Number
 - Highway - 100 Series / Trans Canada
 - Secondary Highway
 - Road
 - Lake / Ocean
 - Building Footprint
 - Railroad
 - Airport

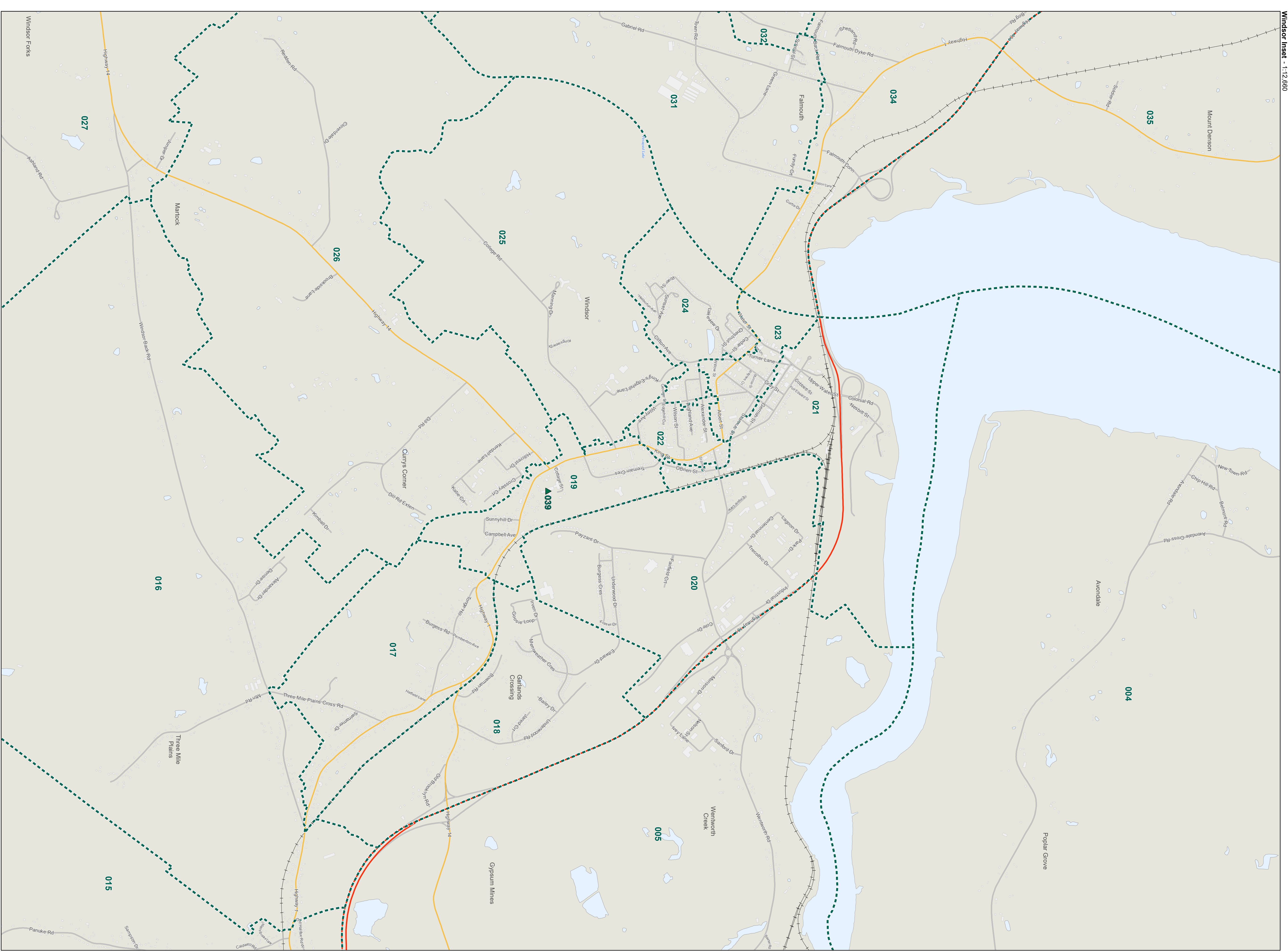
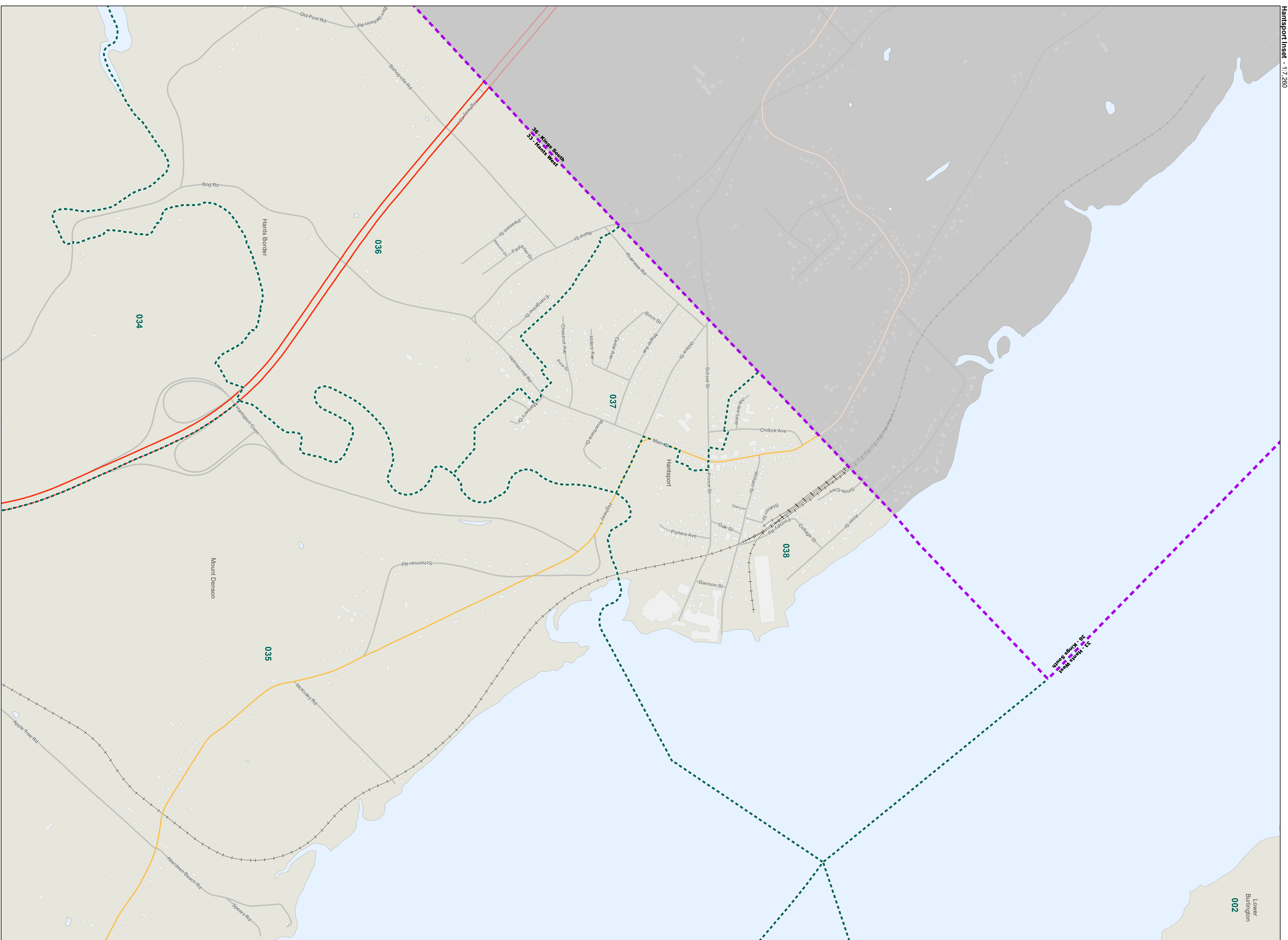
Provincial Electoral Map Series - 2019

The electoral district names and boundaries are based on amendments to the House of Assembly Act as passed through Bill No. 197, House of Assembly Act (amended), Chapter 32 of the Acts of 2019. An Act to Amend Chapter 1 (1992 Supplement) of the Revised Statutes, 1989, the House of Assembly Act.

NADES (CSRS) / UTM Zone 20N
 Base Mapping Source: Service Nova Scotia, Department of Natural Resources
 Produced by: Elections Nova Scotia
 Version Date: January 1, 2021




33 - Electoral District of Hants West
Inset Map



- Legend**
- 2019 Electoral District Boundary
 - 2013 Electoral District Boundary
 - Political Division Boundary
 - Political District
 - Residential Census Tracting Division
 - 001 Political Division Number
 - Highway - 100 Series / Trans Canada
 - Secondary Highway
 - Road
 - Railroad
 - Airport
 - Water
 - Land / Ocean
 - Building Footprint

The electoral district names and boundaries are based on amendments to the House of Assembly Act as passed through Bill No. 87, House of Assembly, Act (enacted) Chapter 52 of the Acts of 2019, and Act to Amend Chapter 1 (1992) (enacted) of the Revised Statutes, 1992, the House of Assembly Act. Based on Mapping Source: Services Nova Scotia, Government of Nova Scotia. Prepared by: Elections Nova Scotia. Version Date: January 1, 2021.



Hantsport Inset - 1:7,260

Windsor Inset - 1:12,800