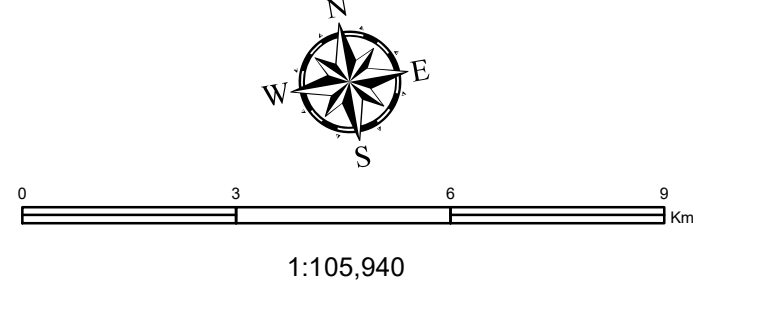


- Legend**
- - - - - 2019 Electoral District Boundary
 - - - - - Polling Division Boundary
 - Electoral District
 - ▲ Residential Centre Polling Division
 - 001 Polling Division Number
 - Highway - 100 Series / Trans Canada
 - - - - - Secondary Highway
 - Road
 - + + + + + Railroad
 - Airport
 - Lake / Ocean
 - Building Footprint

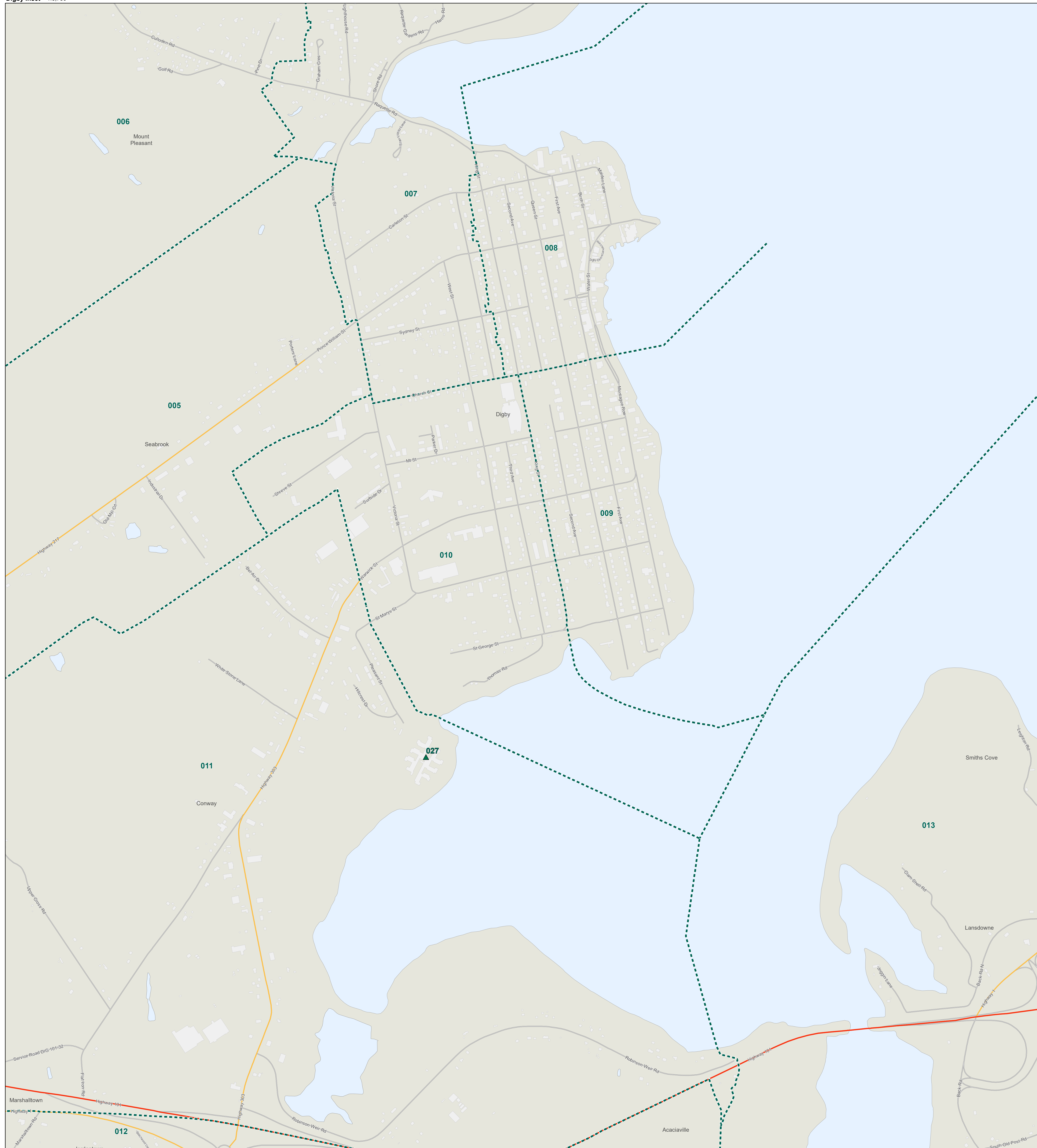
Provincial Electoral Map Series - 2019
 The electoral district names and boundaries are based on amendments to the House of Assembly Act as passed through Bill No. 187, House of Assembly Act (amended), Chapter 32 of the Acts of 2019: An Act to Amend Chapter 1 (1992 Supplement) of the Revised Statutes, 1991, the House of Assembly Act.
 NAD83 (CSRS) / UTM Zone 20N
 Base Mapping Source: Service Nova Scotia, Department of Natural Resources
 Produced by Elections Nova Scotia
 Version Date: September 1, 2020



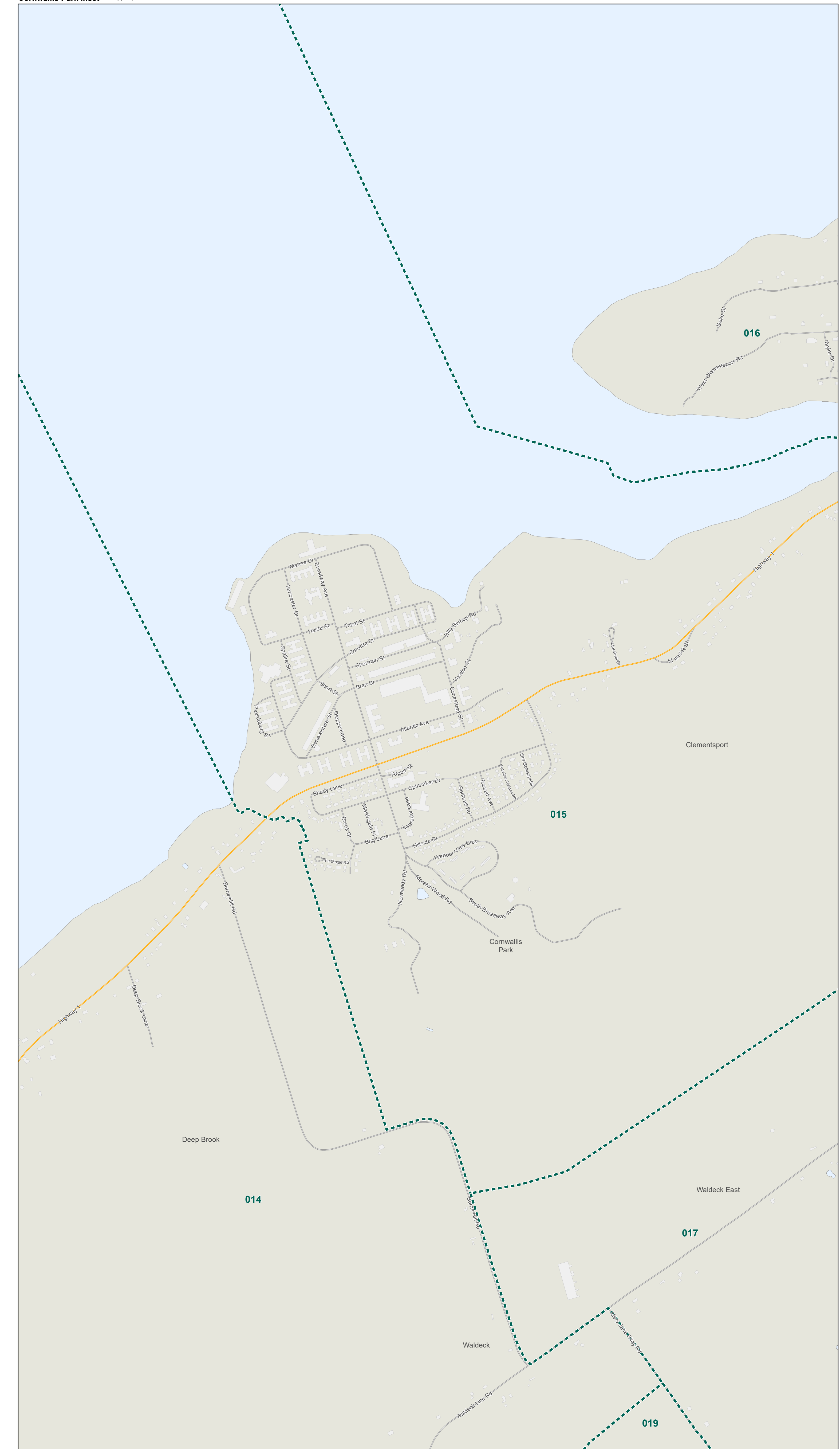
20 - Electoral District of Digby-Annapolis

Inset Map

Digby Inset - 1:5,730



Cornwallis Park Inset - 1:6,740



- Legend**
- 2019 Electoral District Boundary
 - - - Polling Division Boundary
 - Electoral District
 - ▲ Residential Centre Polling Division
 - 001 Polling Division Number
 - Highway - 100 Series / Trans Canada
 - Secondary Highway
 - Road
 - + + + Railroad
 - Airport
 - Lake / Ocean
 - Building Footprint

Provincial Electoral Map Series - 2019

The electoral district names and boundaries are based on amendments to the House of Assembly Act as passed through Bill No.187, House of Assembly Act (amended), Chapter 32 of the Acts of 2019. An Act to Amend Chapter 1 (1992 Supplement) of the Revised Statutes, 1993, the House of Assembly Act. N.S. REG. (C/SRS) 1/118, Zone 2019. Base Mapping Source: Service Nova Scotia, Department of Natural Resources. Produced by: Elections Nova Scotia. Version Date: September 1, 2020.

