ELECTIONS NOVA SCOTIA

ELECTORAL DISTRICT OF

CAPE BRETON-RICHMOND

POLLING DIVISION MAP GUIDE BOOK

ELECTIONS NOVA SCOTIA
MARCH 1, 2017

LEGEND

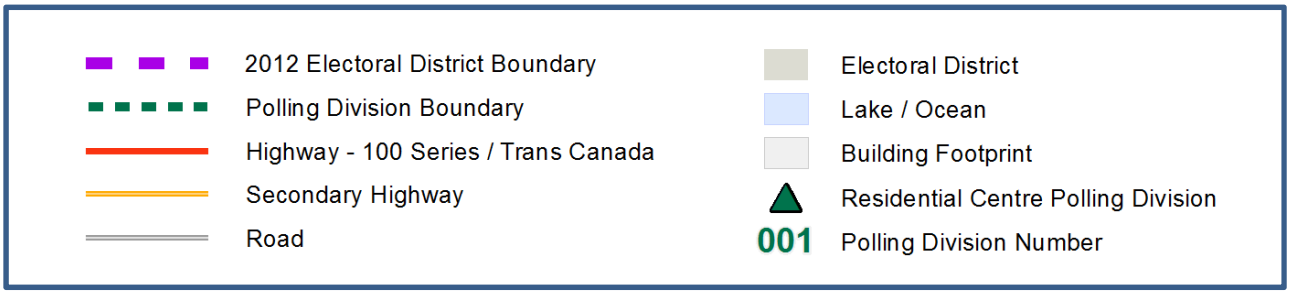
2012 Electoral District Boundary
Polling Division Boundary
Highway - 100 Series / Trans Canada
Secondary Highway
Road
Electoral District
Lake / Ocean
Building Footprint
Residential Centre Polling Division
001
Polling Division Number

TABLE OF CONTENTS

POLLING DIVISION MAPS.....1

RESIDENTIAL CENTRE POLLING DIVISION INDEX 88

STREET KEY (ORDERED BY STREET).....89

STREET KEY (ORDERED BY POLLING DIVISION).....105

ELECTIONS NOVA SCOTIA

Provincial Electoral Map Series 2012

Polling Division 001

Electoral District of Cape Breton-Richmond

0 590 1,180 1,770 M

Map Guide Book

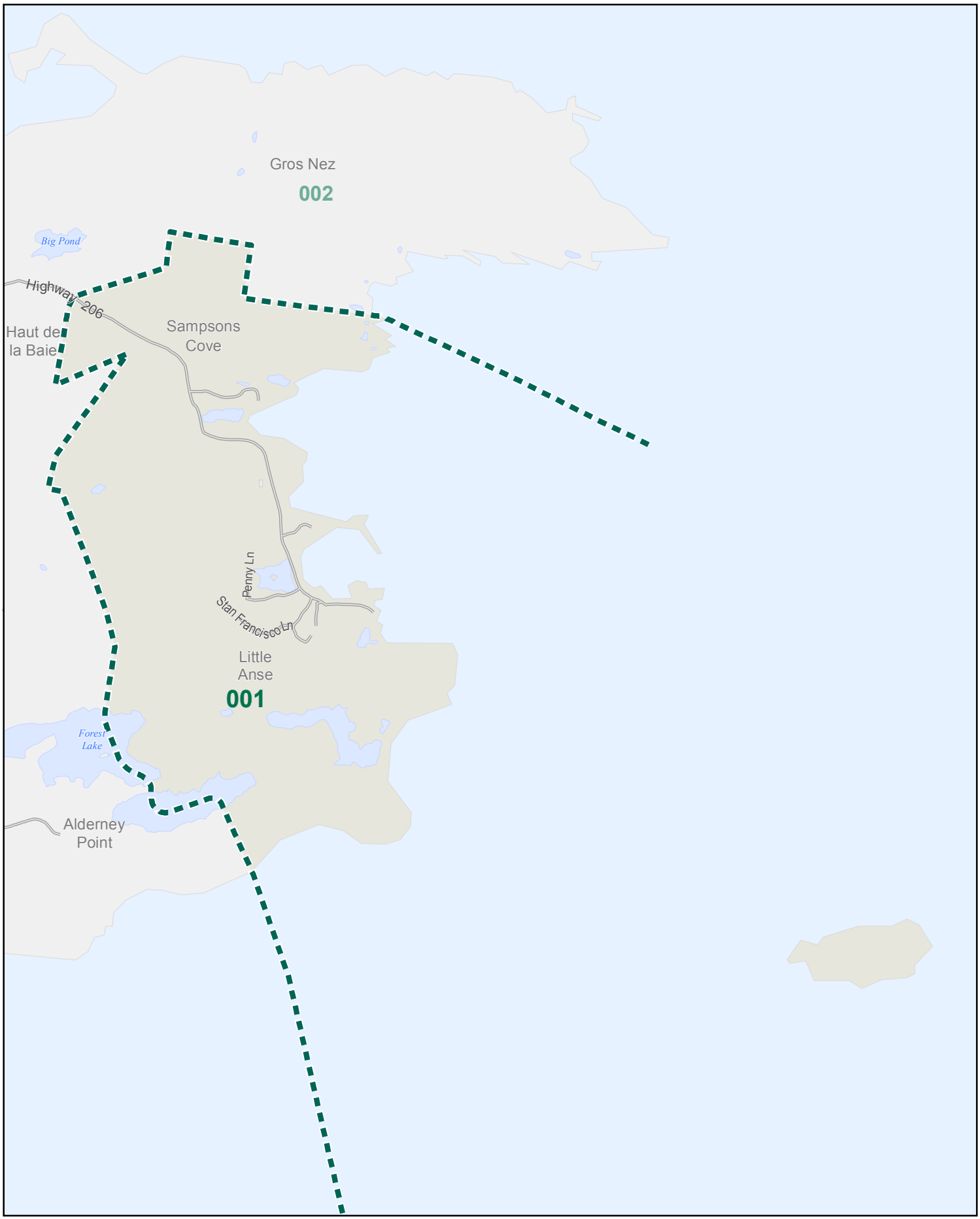

ELECTIONS NOVA SCOTIA

Provincial Electoral Map Series 2012

Polling Division 001

Electoral District of Cape Breton-Richmond

0 180 360 540 M

Map Guide Book

ELECTIONS NOVA SCOTIA

Provincial Electoral Map Series 2012

Polling Division 002

Electoral District of Cape Breton-Richmond

0 575 1,150 1,725 M

Map Guide Book

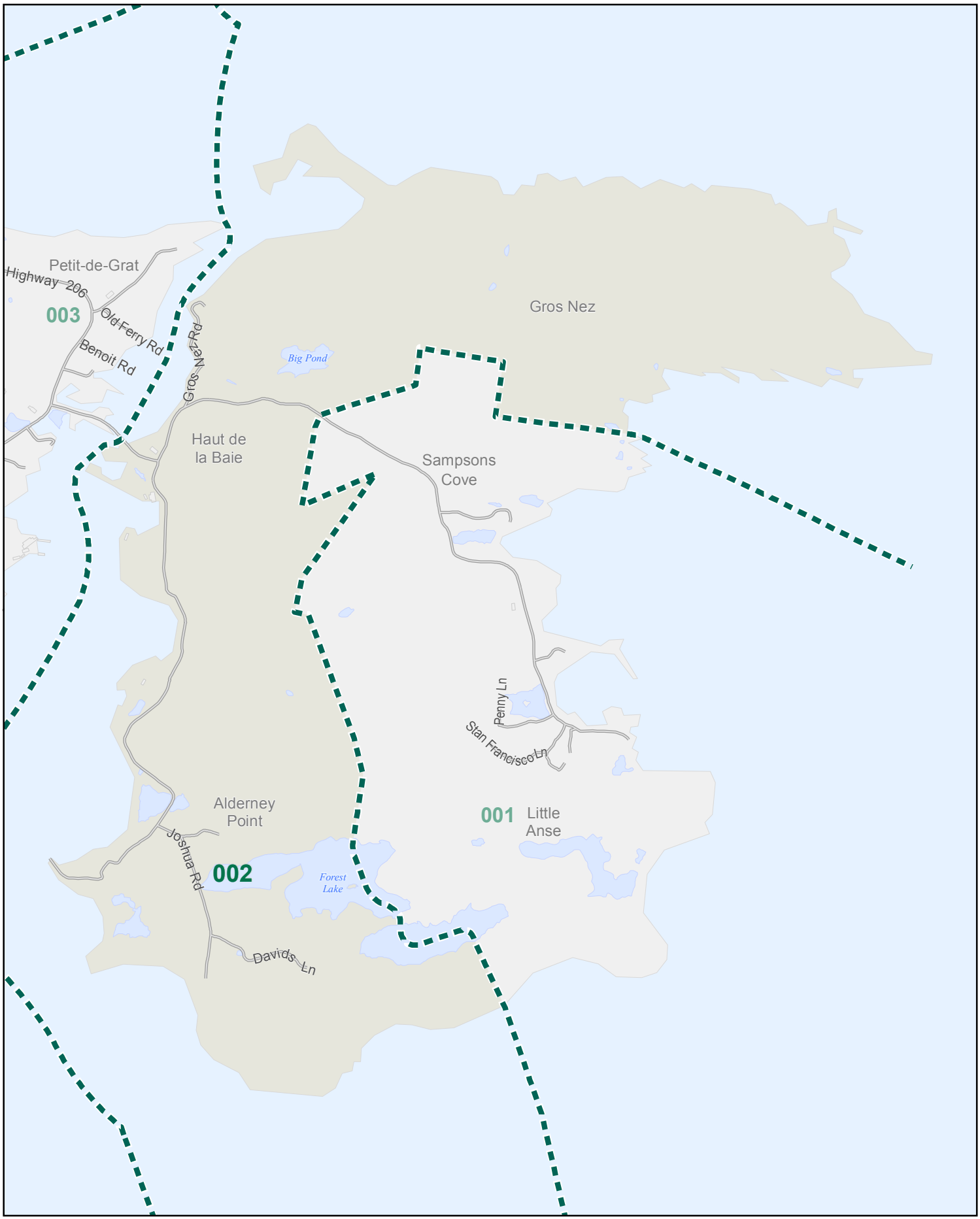

ELECTIONS NOVA SCOTIA

Provincial Electoral Map Series 2012

Polling Division 002

Electoral District of Cape Breton-Richmond

0 250 500 750 M

Map Guide Book

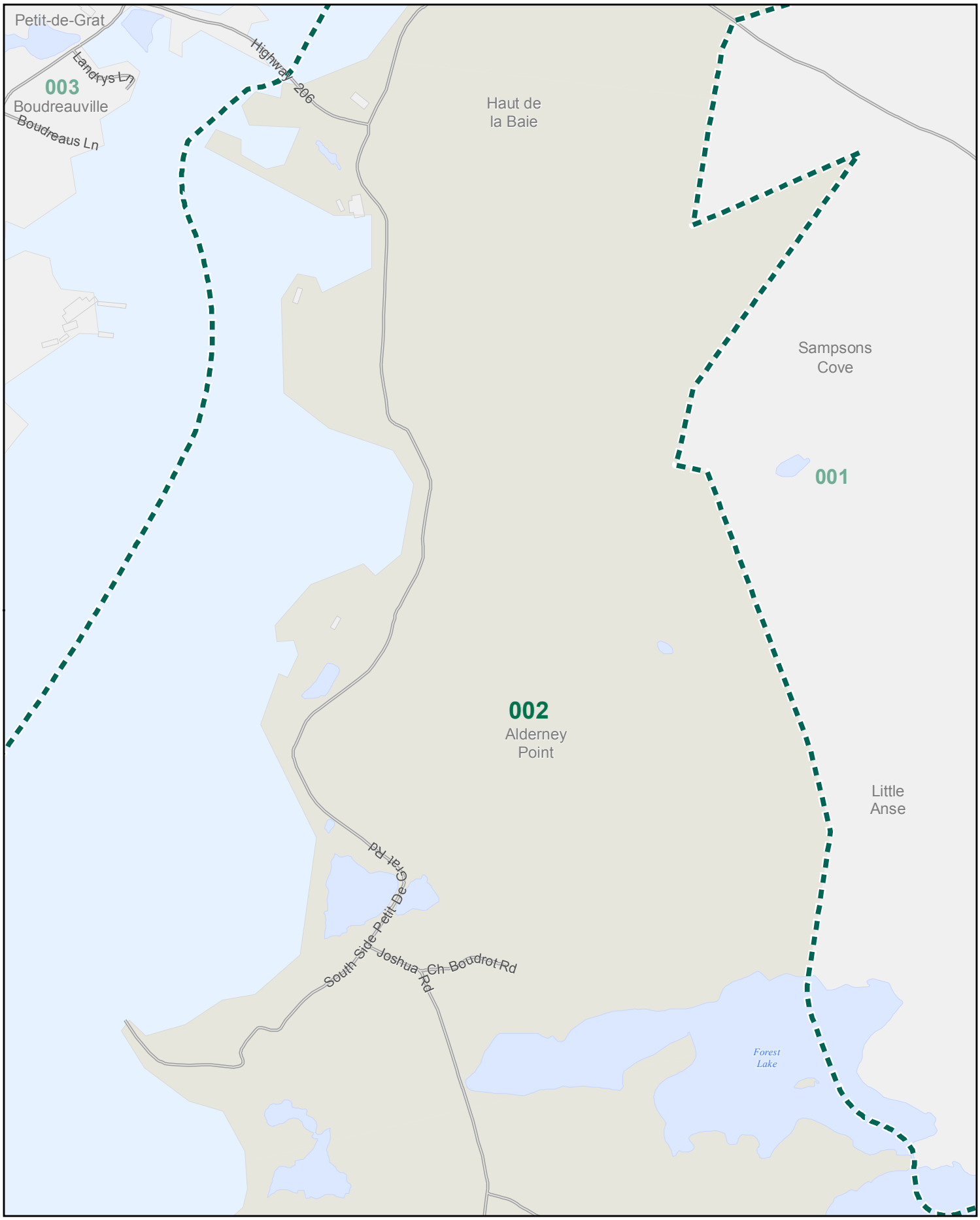

ELECTIONS NOVA SCOTIA

Provincial Electoral Map Series 2012

Polling Division 003

Electoral District of Cape Breton-Richmond

0 430 860 1,290 M

Map Guide Book

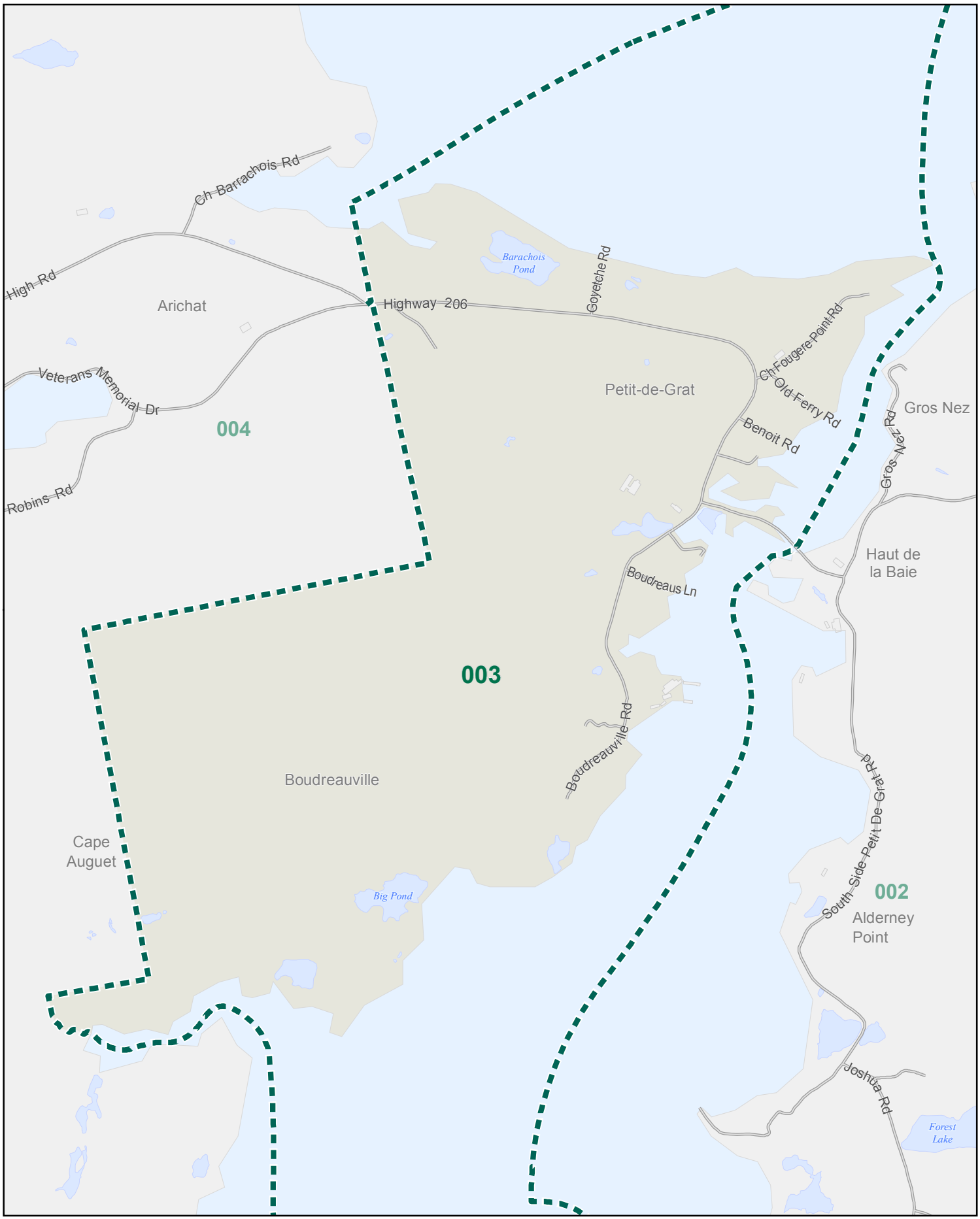

ELECTIONS NOVA SCOTIA

Provincial Electoral Map Series 2012

Polling Division 003

Electoral District of Cape Breton-Richmond

0 280 560 840 M

Map Guide Book

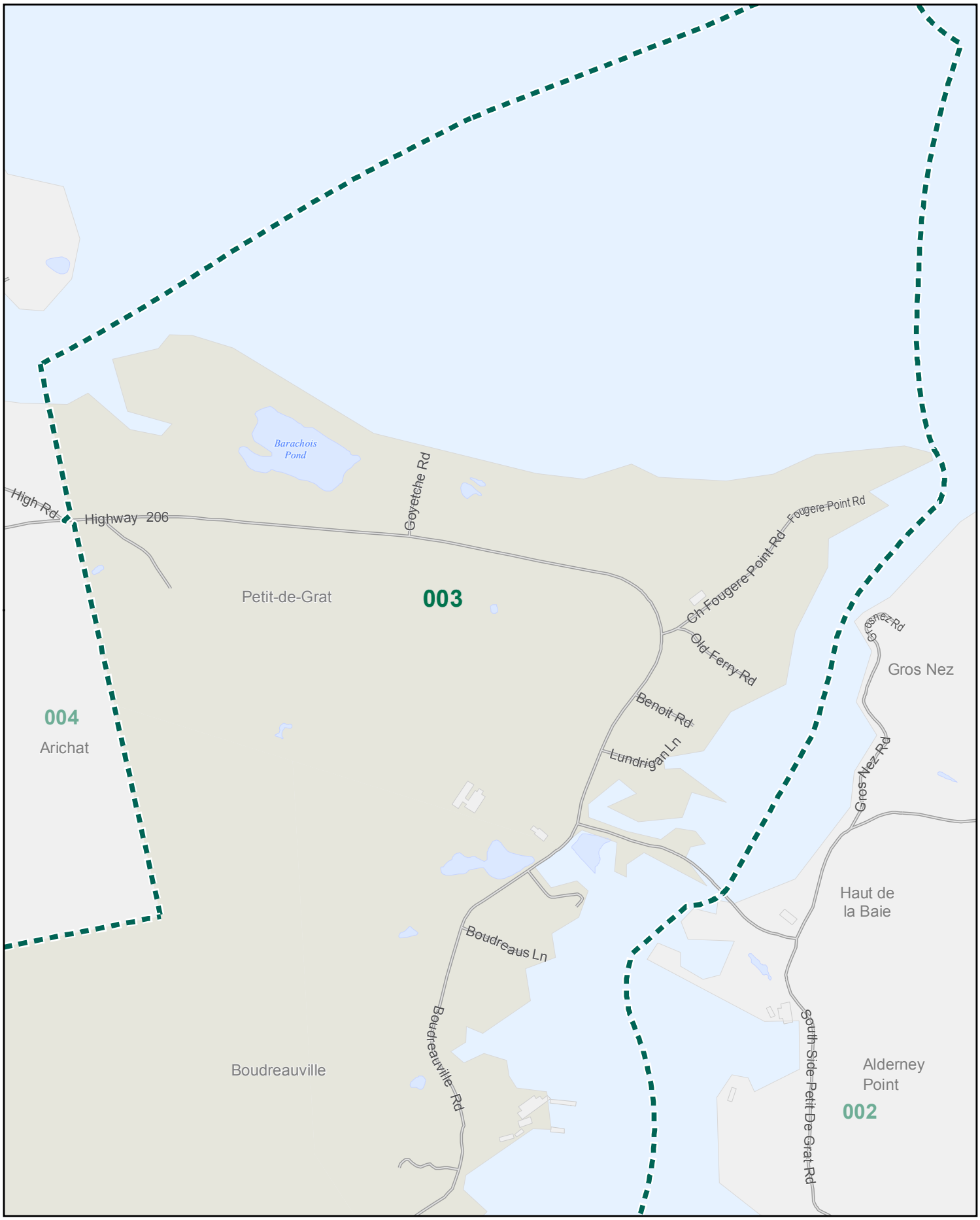

ELECTIONS NOVA SCOTIA

Provincial Electoral Map Series 2012

Polling Division 003

Electoral District of Cape Breton-Richmond

0 140 280 420 M

Map Guide Book

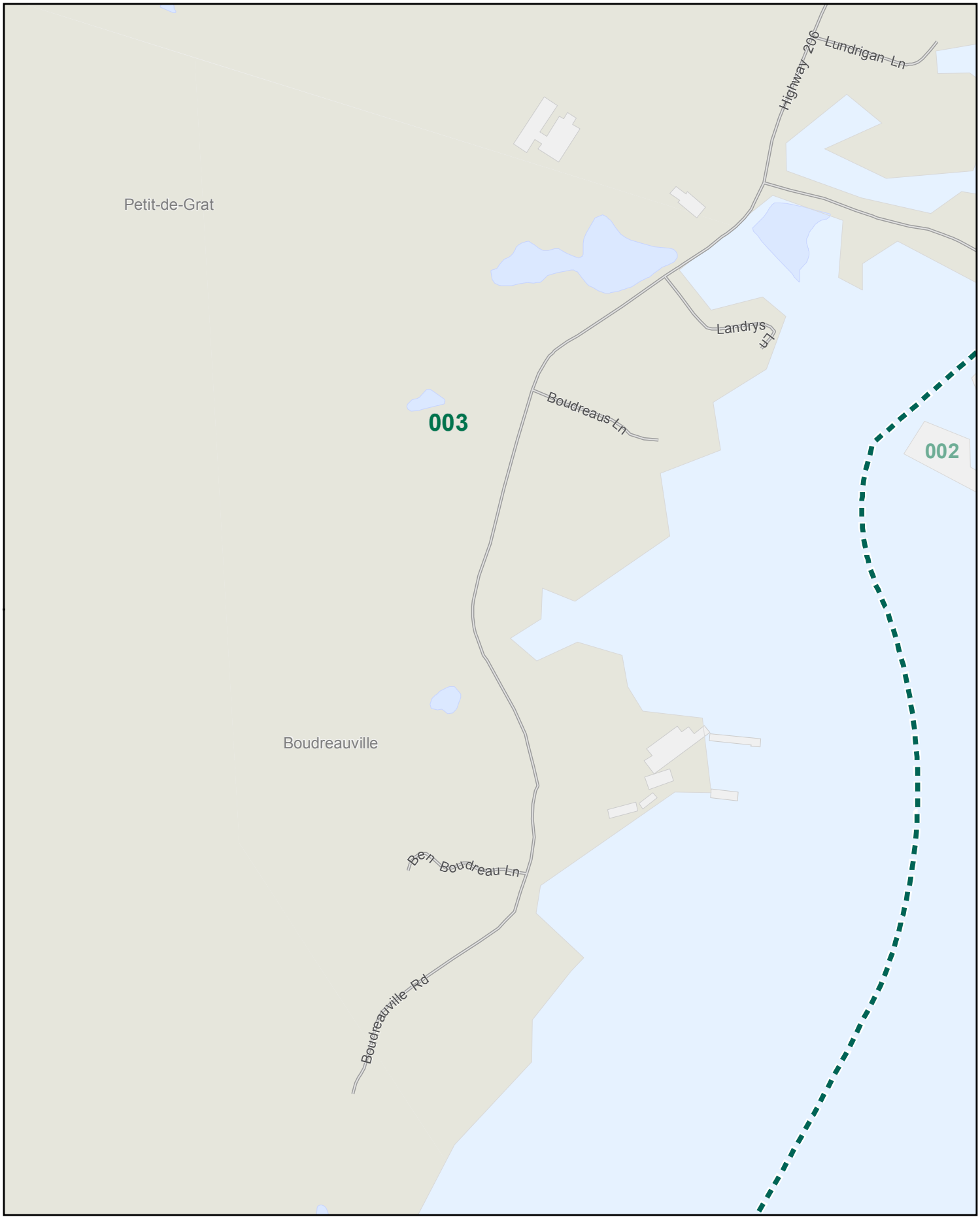

ELECTIONS NOVA SCOTIA

Provincial Electoral Map Series 2012

Polling Division 004

Electoral District of Cape Breton-Richmond

0 820 1,640 2,460 M

Map Guide Book

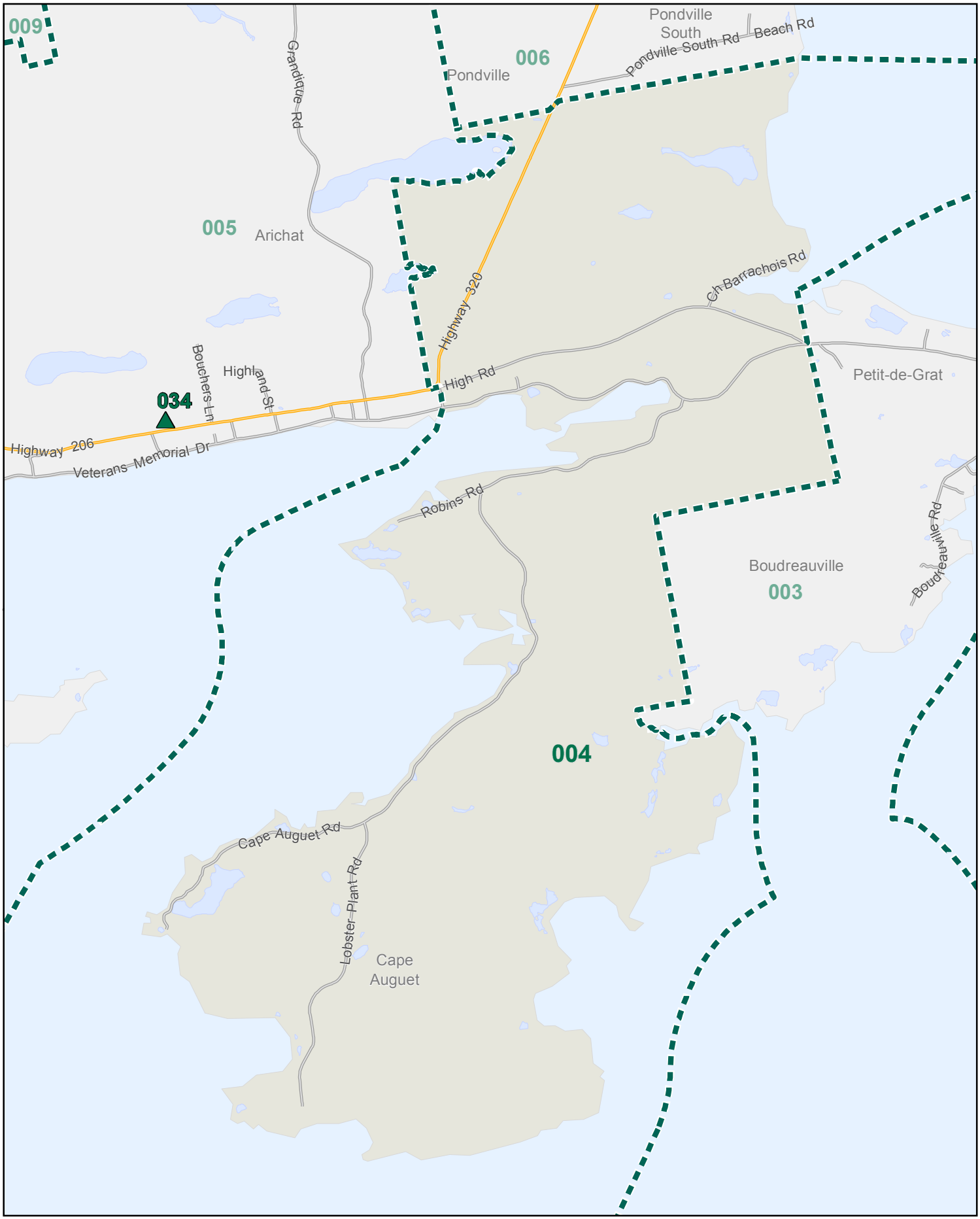

ELECTIONS NOVA SCOTIA

Provincial Electoral Map Series 2012

Polling Division 004

Electoral District of Cape Breton-Richmond

0 110 220 330 M

Map Guide Book

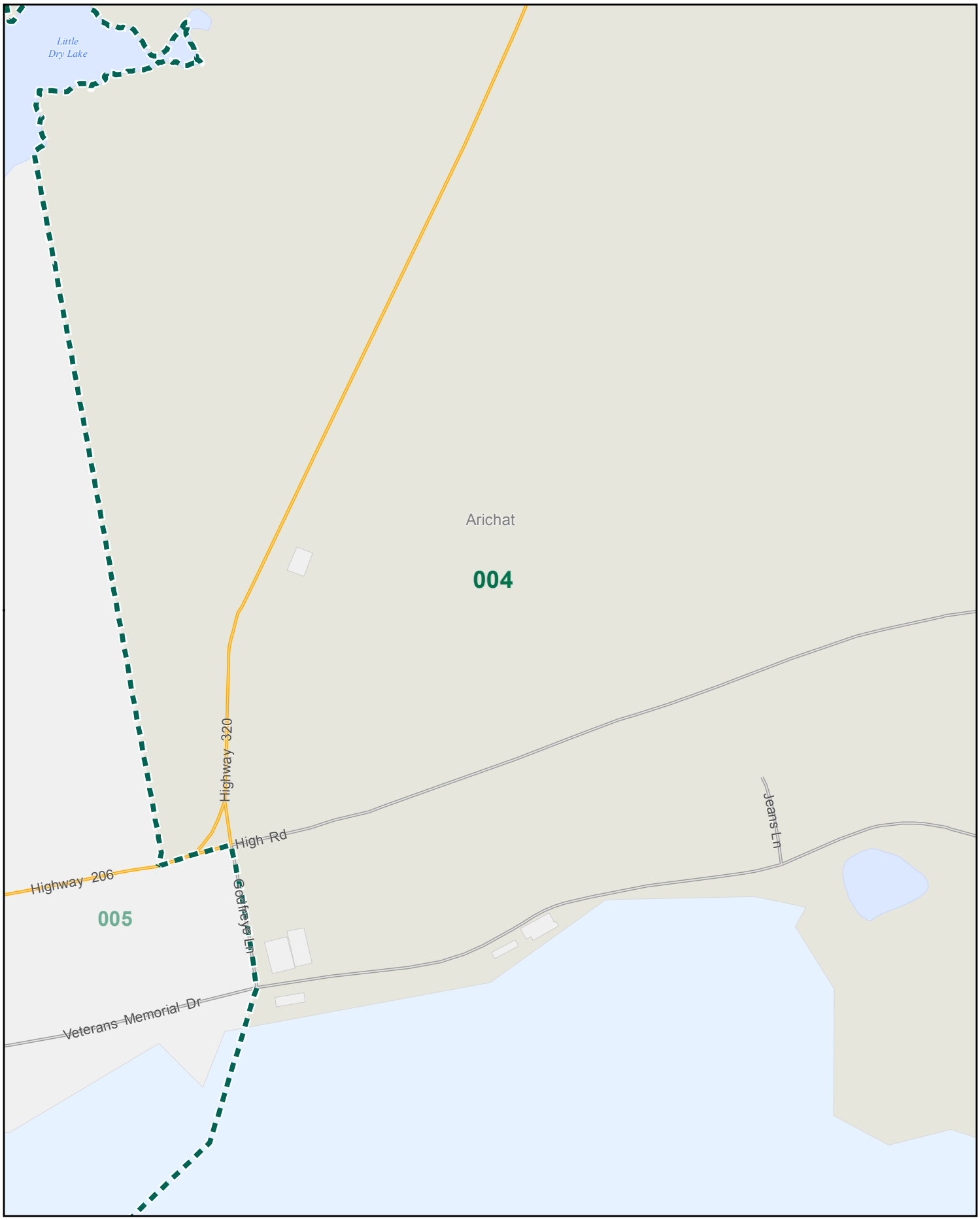

ELECTIONS NOVA SCOTIA

Provincial Electoral Map Series 2012

Polling Division 005

Electoral District of Cape Breton-Richmond

0 680 1,360 2,040 M

Map Guide Book

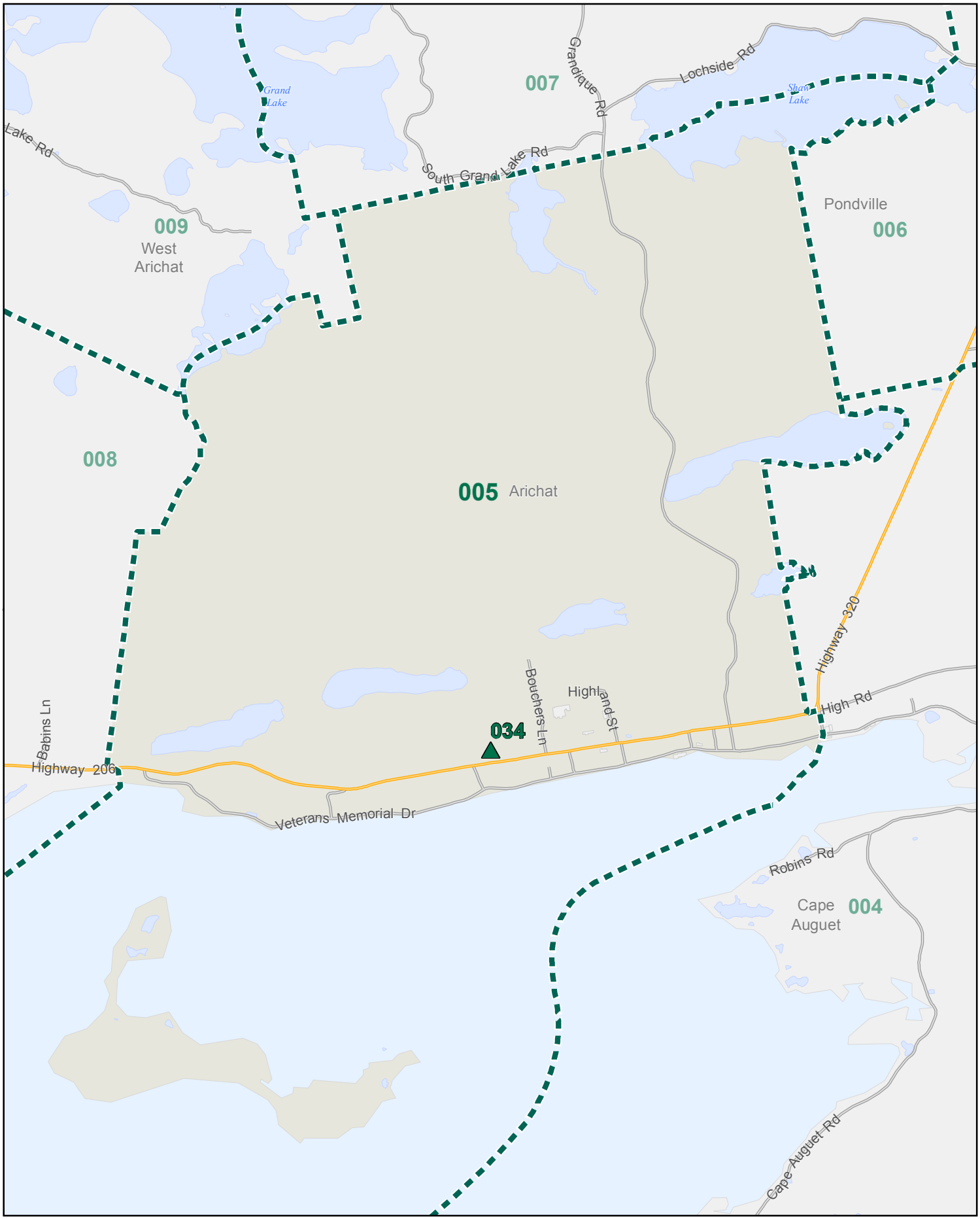

ELECTIONS NOVA SCOTIA

Provincial Electoral Map Series 2012

Polling Division 005

Electoral District of Cape Breton-Richmond

0 160 320 480 M

Map Guide Book

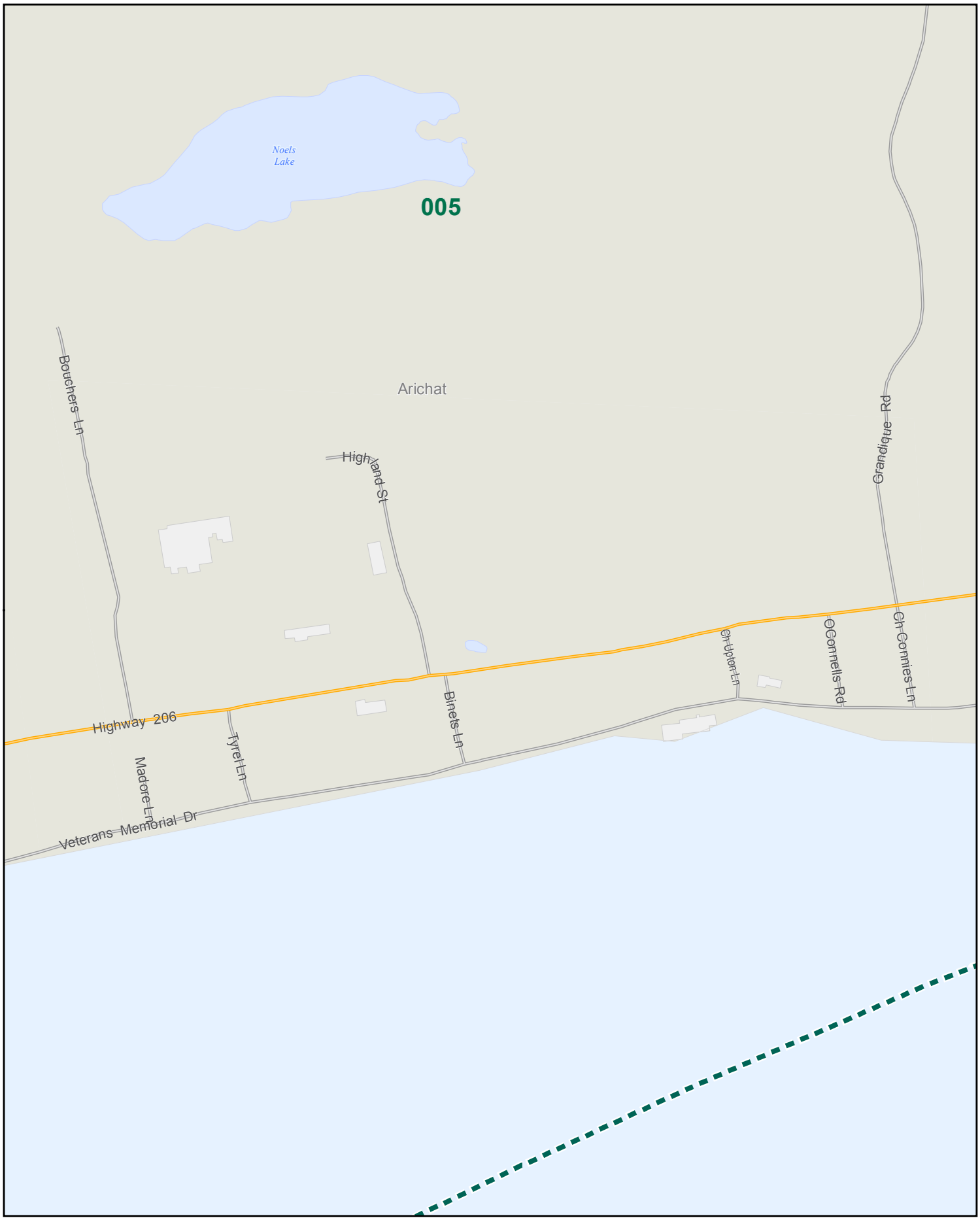

ELECTIONS NOVA SCOTIA

Provincial Electoral Map Series 2012

Polling Division 005

Electoral District of Cape Breton-Richmond

0 320 640 960 M

Map Guide Book

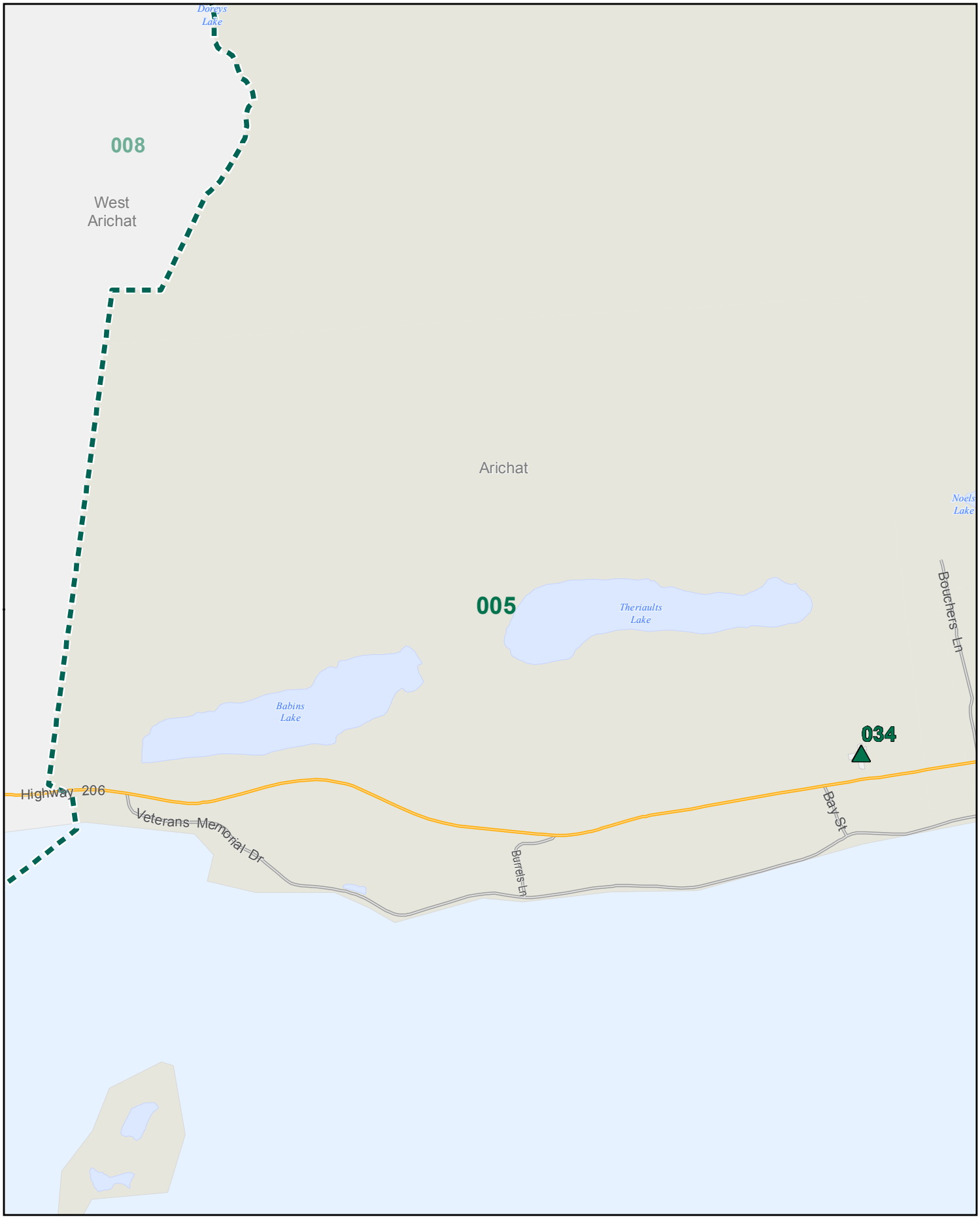

ELECTIONS NOVA SCOTIA

Provincial Electoral Map Series 2012

Polling Division 006

Electoral District of Cape Breton-Richmond

0 1,300 2,600 3,900 M

Map Guide Book

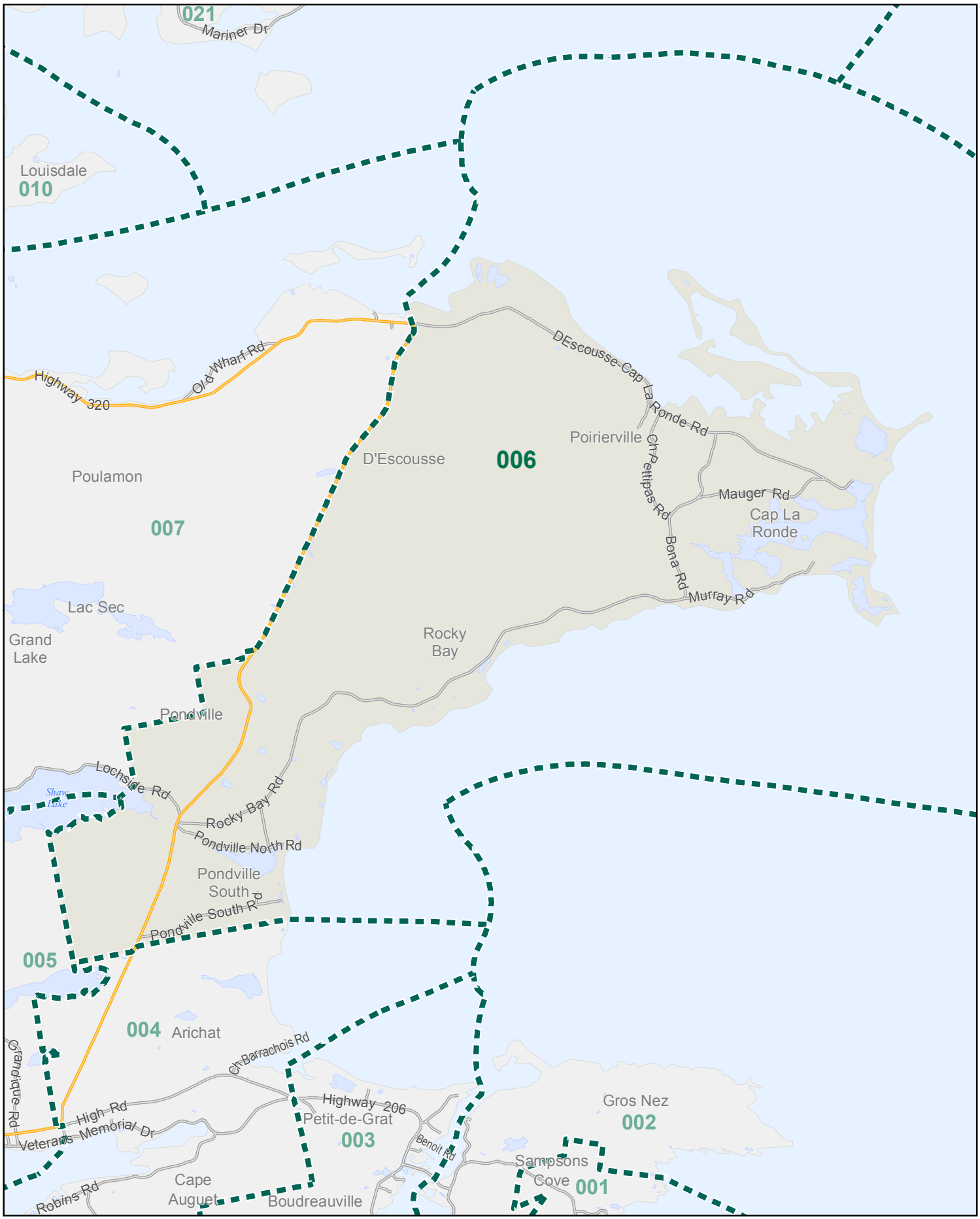

ELECTIONS NOVA SCOTIA

Provincial Electoral Map Series 2012

Polling Division 006

Electoral District of Cape Breton-Richmond

0 350 700 1,050 M

Map Guide Book

ELECTIONS NOVA SCOTIA

Provincial Electoral Map Series 2012

Polling Division 006

Electoral District of Cape Breton-Richmond

0 300 600 900 M

Map Guide Book

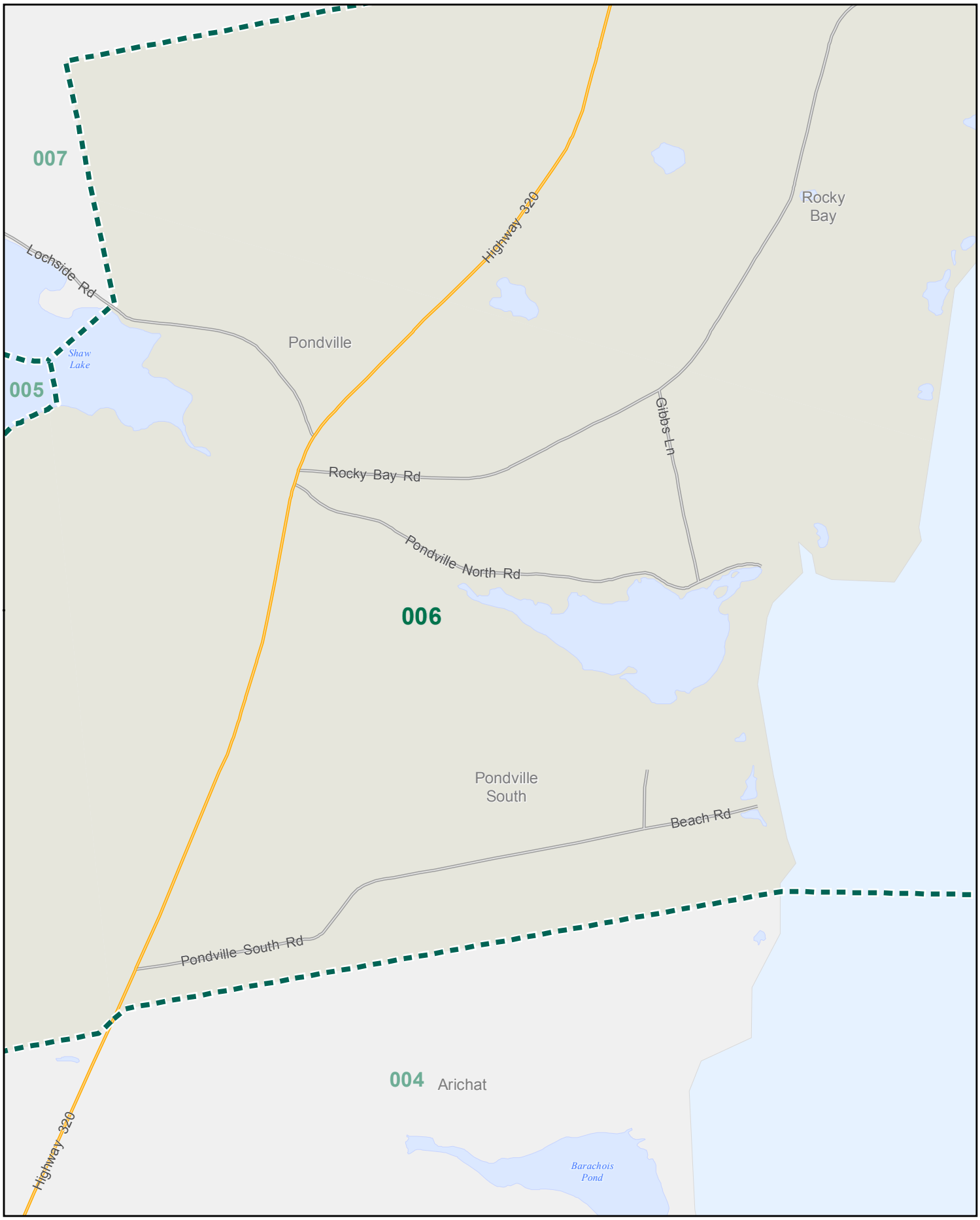

ELECTIONS NOVA SCOTIA

Provincial Electoral Map Series 2012

Polling Division 007

Electoral District of Cape Breton-Richmond

0 1,400 2,800 4,200 M

Map Guide Book

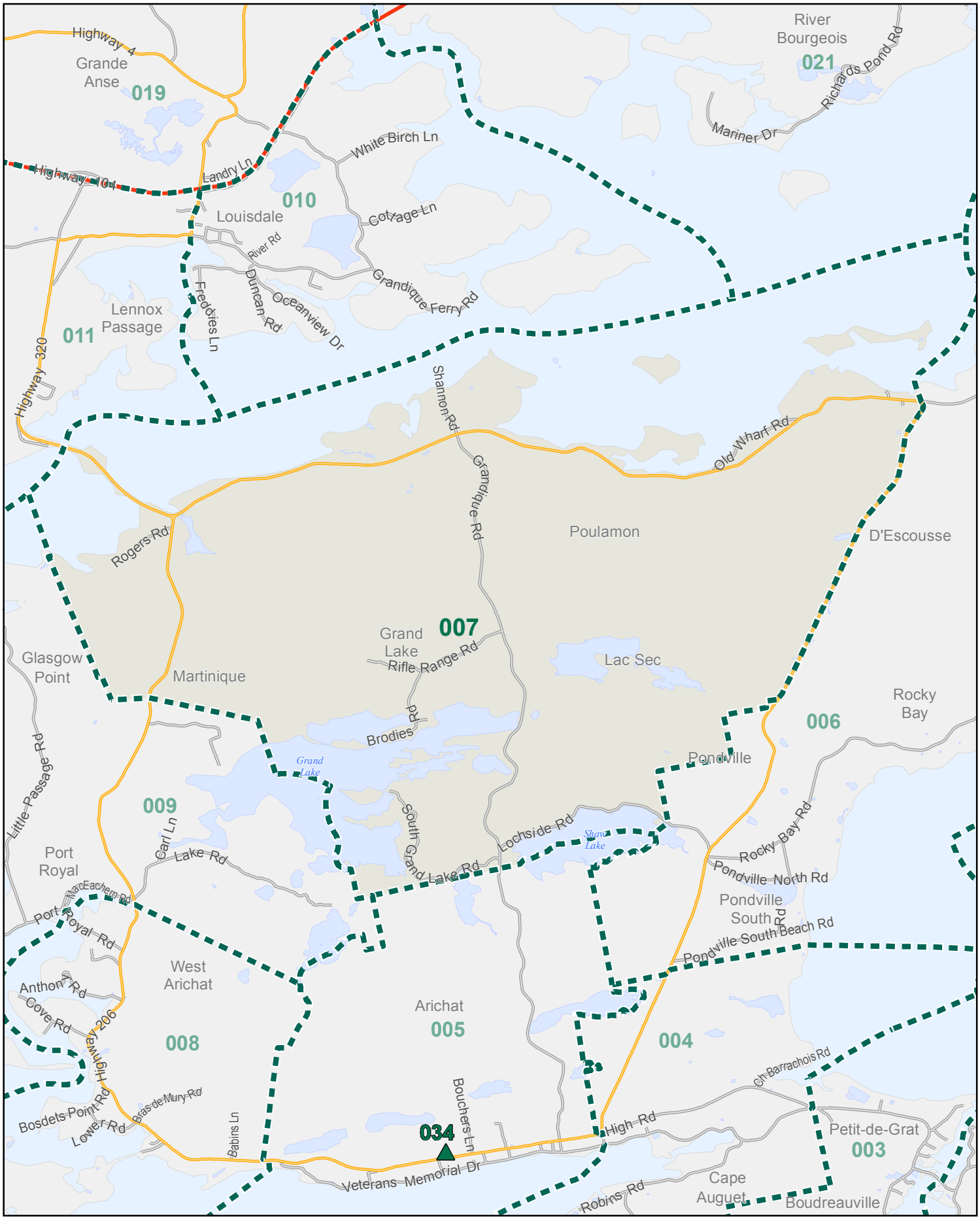

ELECTIONS NOVA SCOTIA

Provincial Electoral Map Series 2012

Polling Division 008

Electoral District of Cape Breton-Richmond

0 570 1,140 1,710 M

Map Guide Book

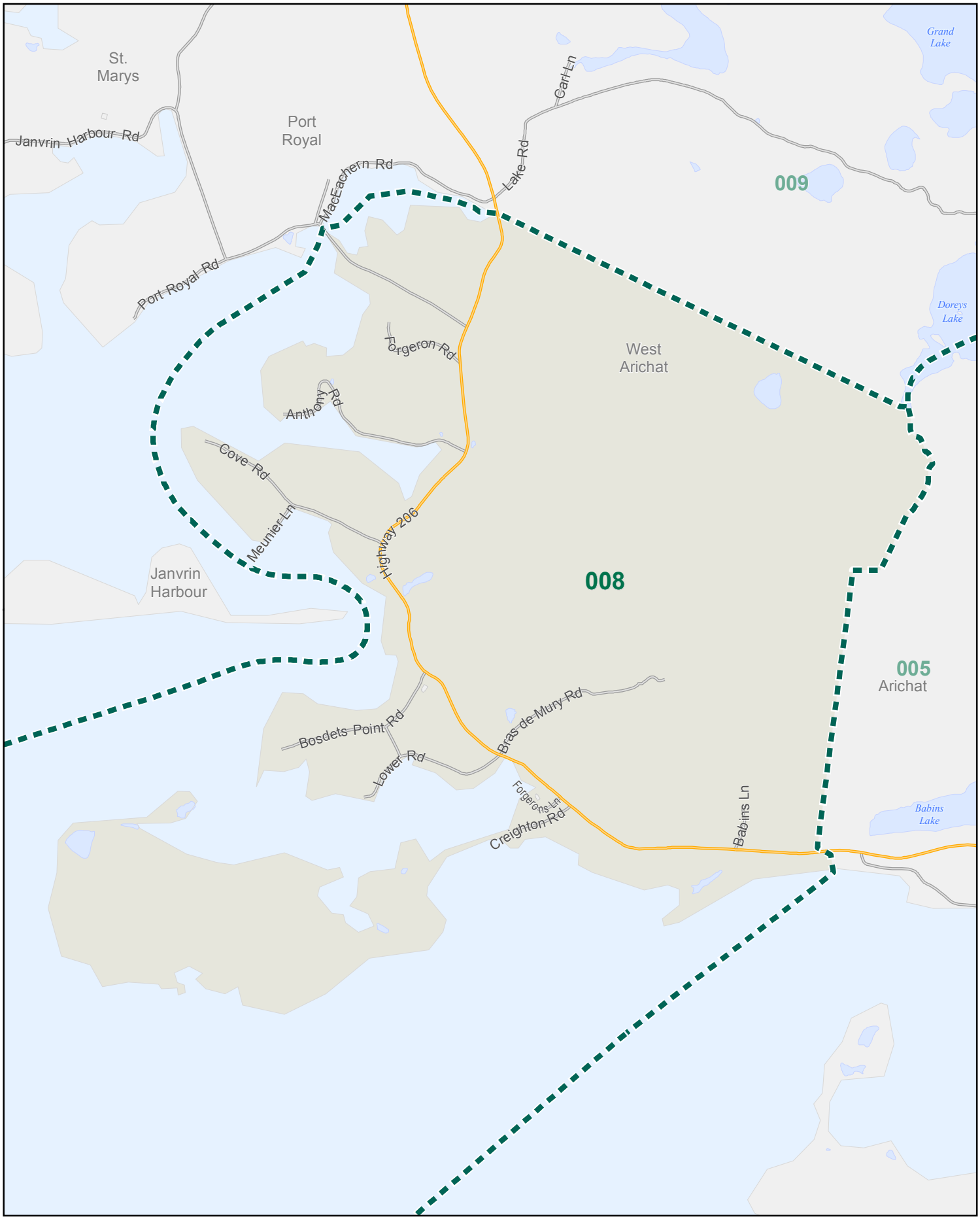

ELECTIONS NOVA SCOTIA

Provincial Electoral Map Series 2012

Polling Division 009

Electoral District of Cape Breton-Richmond

0 1,750 3,500 5,250 M

Map Guide Book

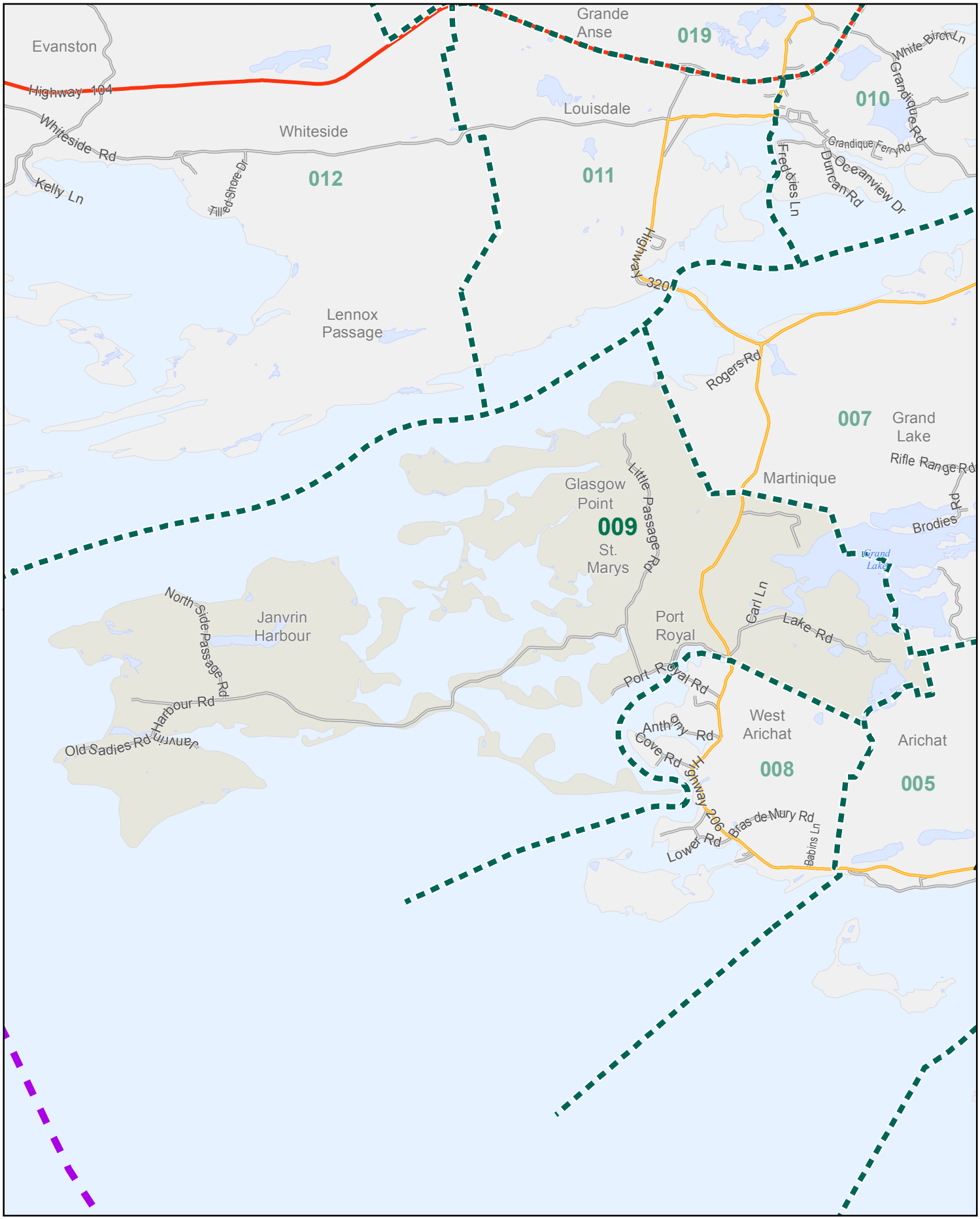

Polling Division 009

Electoral District of Cape Breton-Richmond

0 700 1,400 2,100 M

ELECTIONS NOVA SCOTIA

Provincial Electoral Map Series 2012

Polling Division 010

Electoral District of Cape Breton-Richmond

0 750 1,500 2,250 M

Map Guide Book

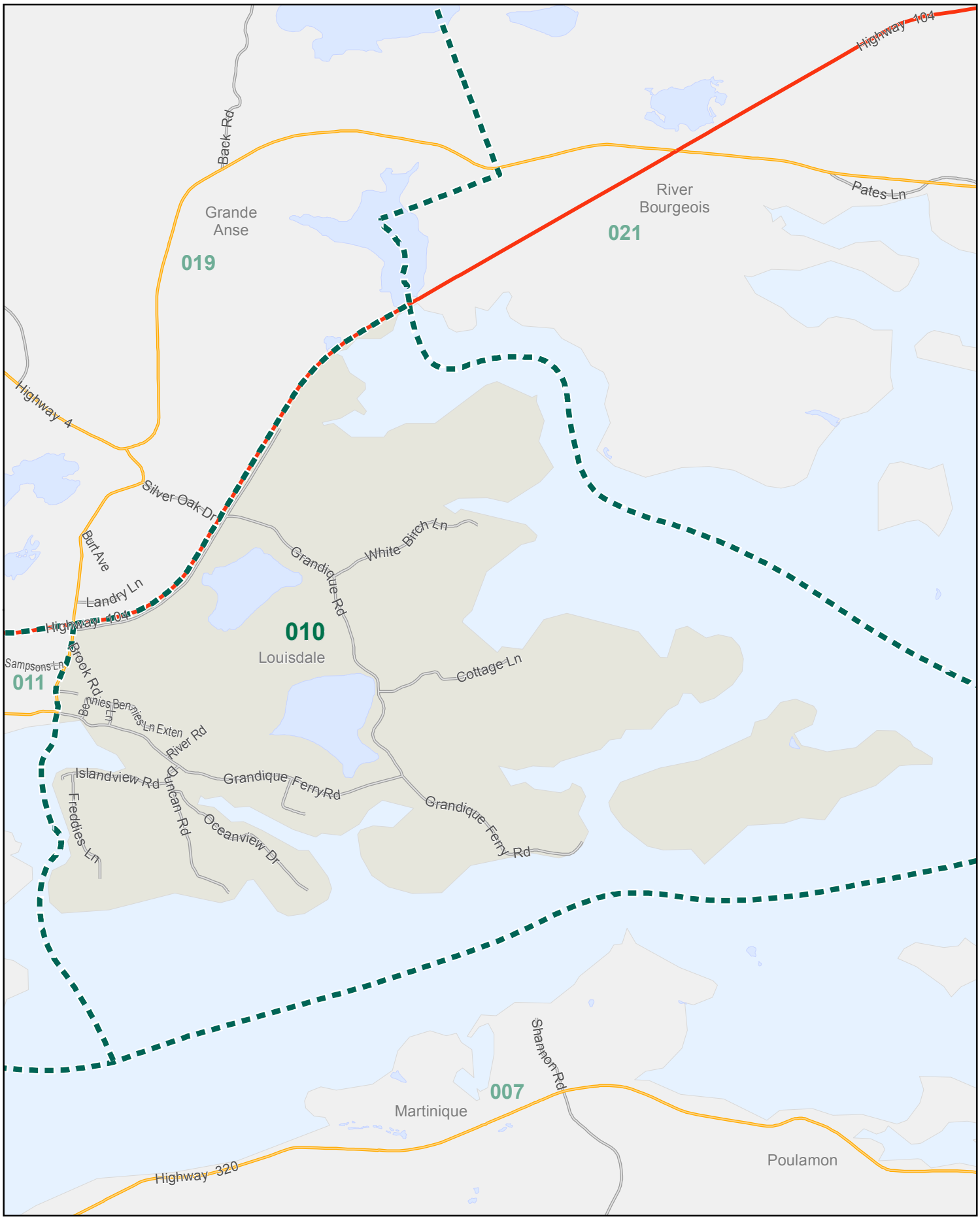

ELECTIONS NOVA SCOTIA

Provincial Electoral Map Series 2012

Polling Division 010

Electoral District of Cape Breton-Richmond

0 250 500 750 M

Map Guide Book

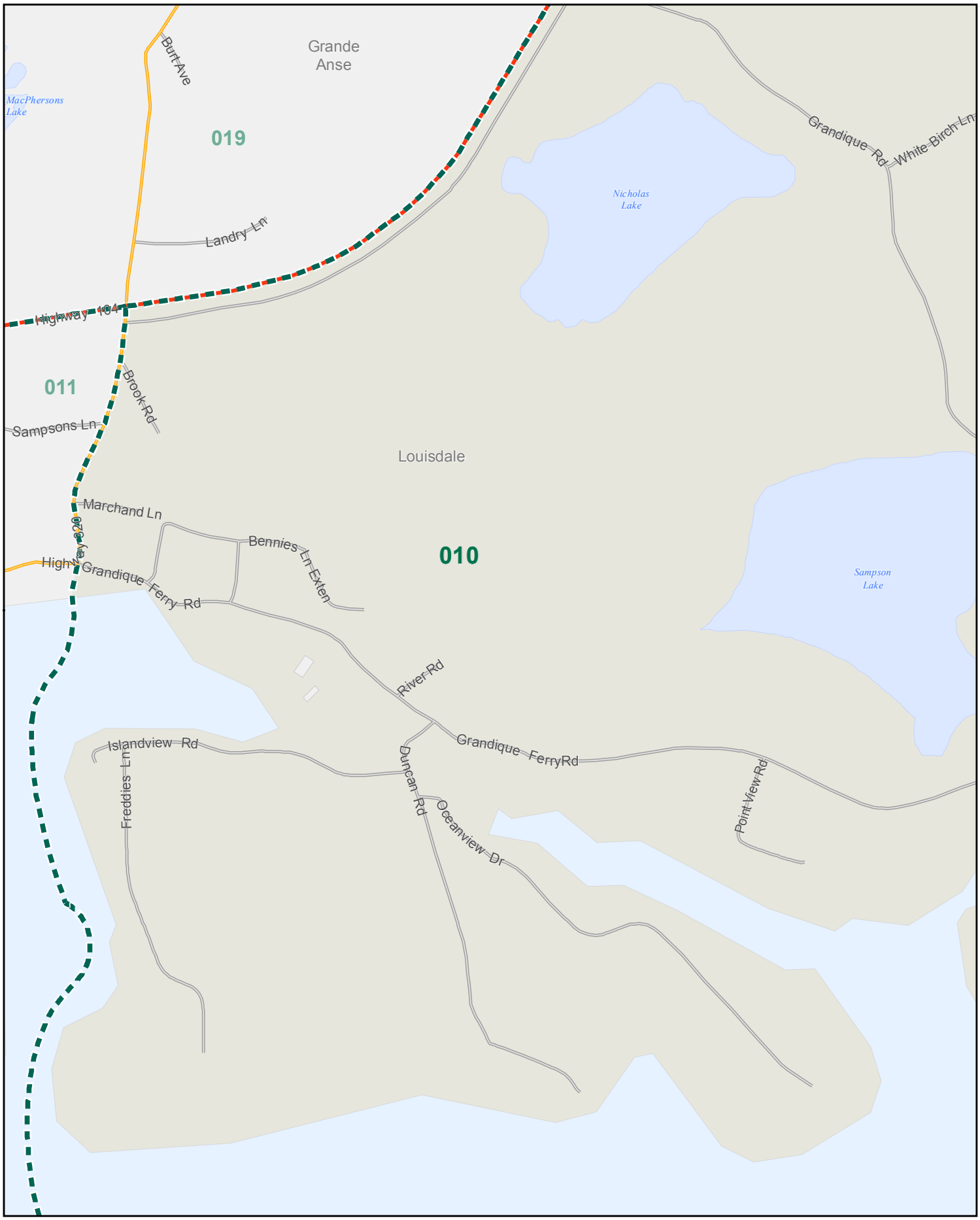

ELECTIONS NOVA SCOTIA

Provincial Electoral Map Series 2012

Polling Division 011

Electoral District of Cape Breton-Richmond

0 675 1,350 2,025 M

Map Guide Book

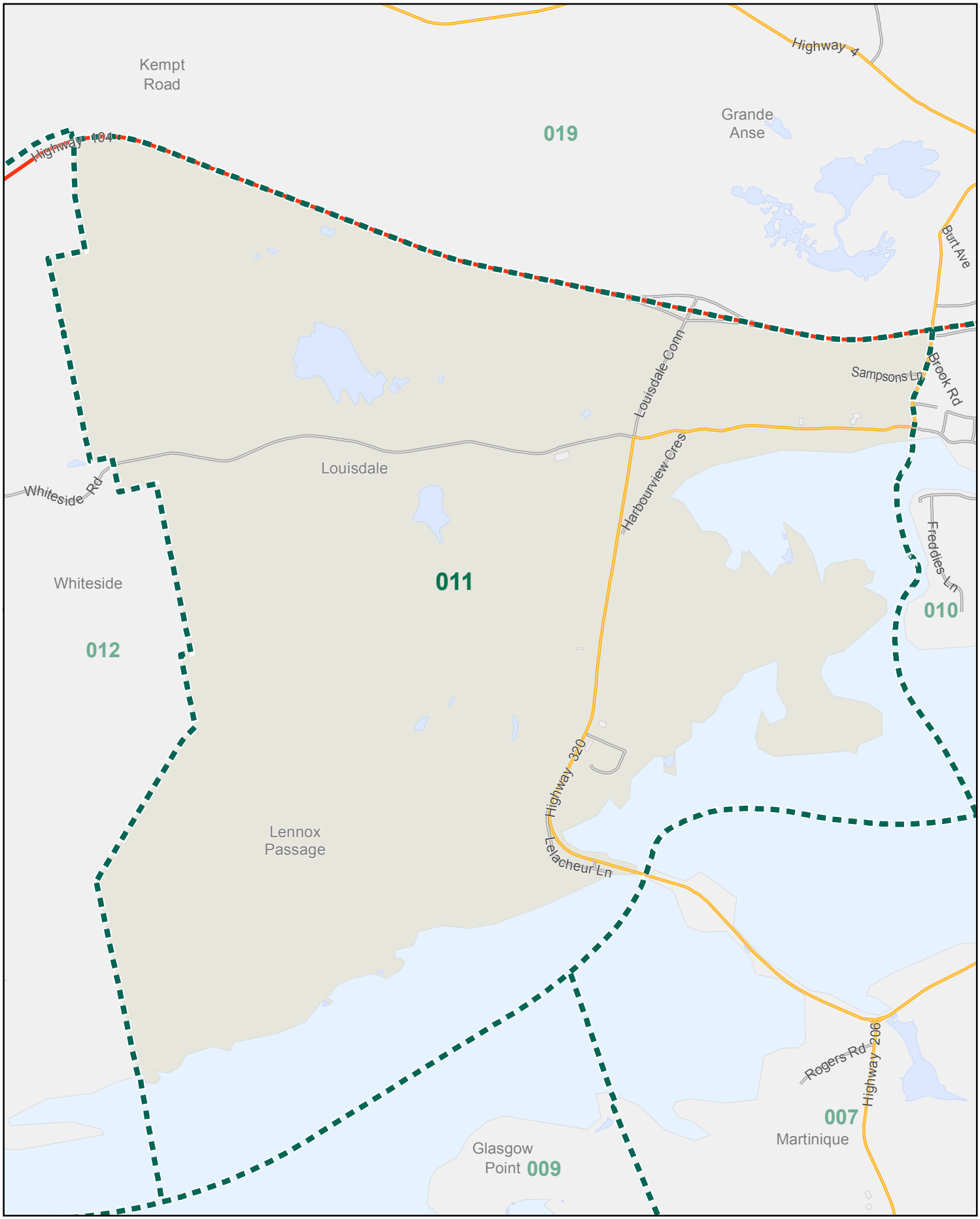

ELECTIONS NOVA SCOTIA

Provincial Electoral Map Series 2012

Polling Division 011

Electoral District of Cape Breton-Richmond

0 400 800 1,200 M

Map Guide Book

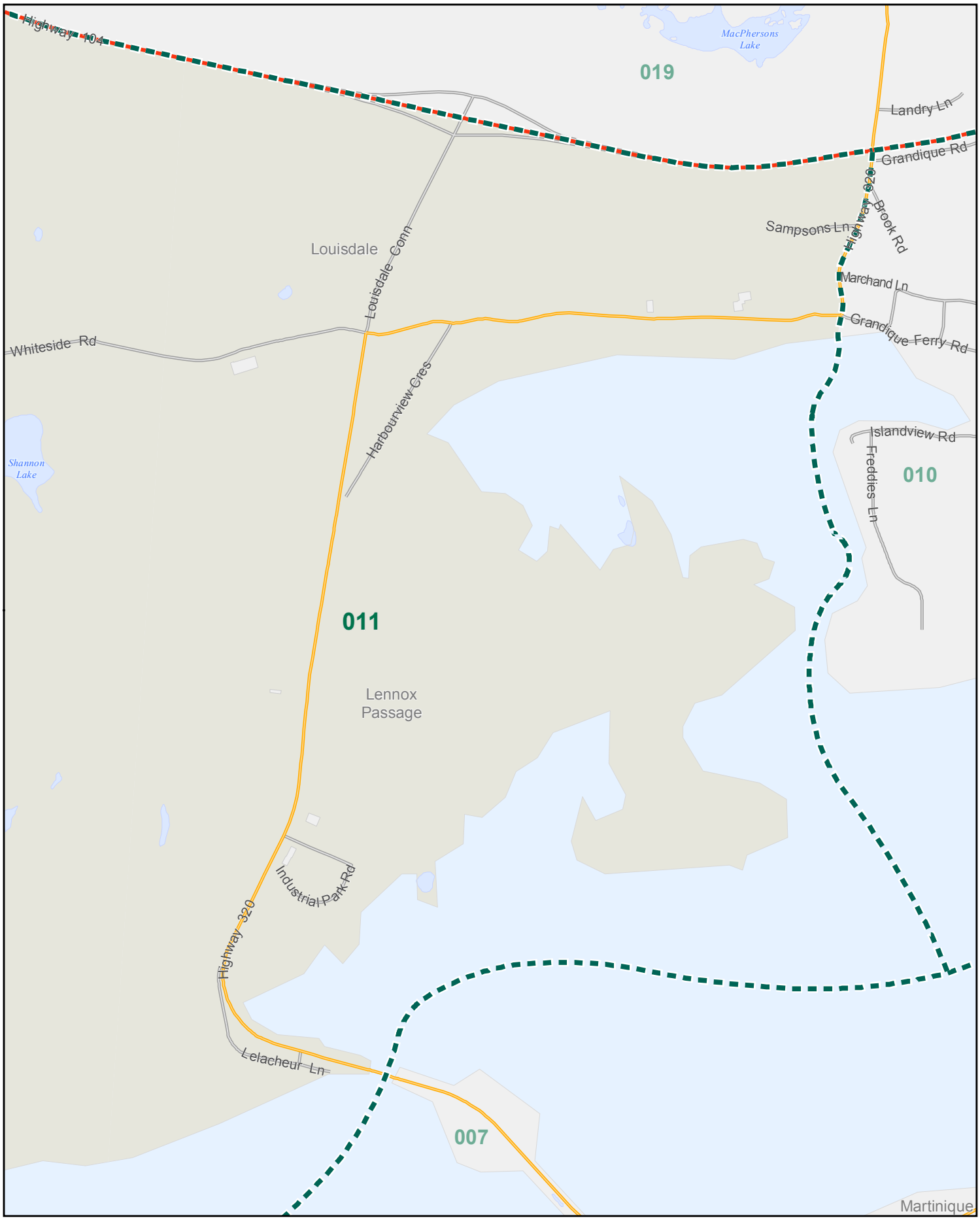

ELECTIONS NOVA SCOTIA

Provincial Electoral Map Series 2012

Polling Division 012

Electoral District of Cape Breton-Richmond

0 2,300 4,600 6,900 M

Map Guide Book

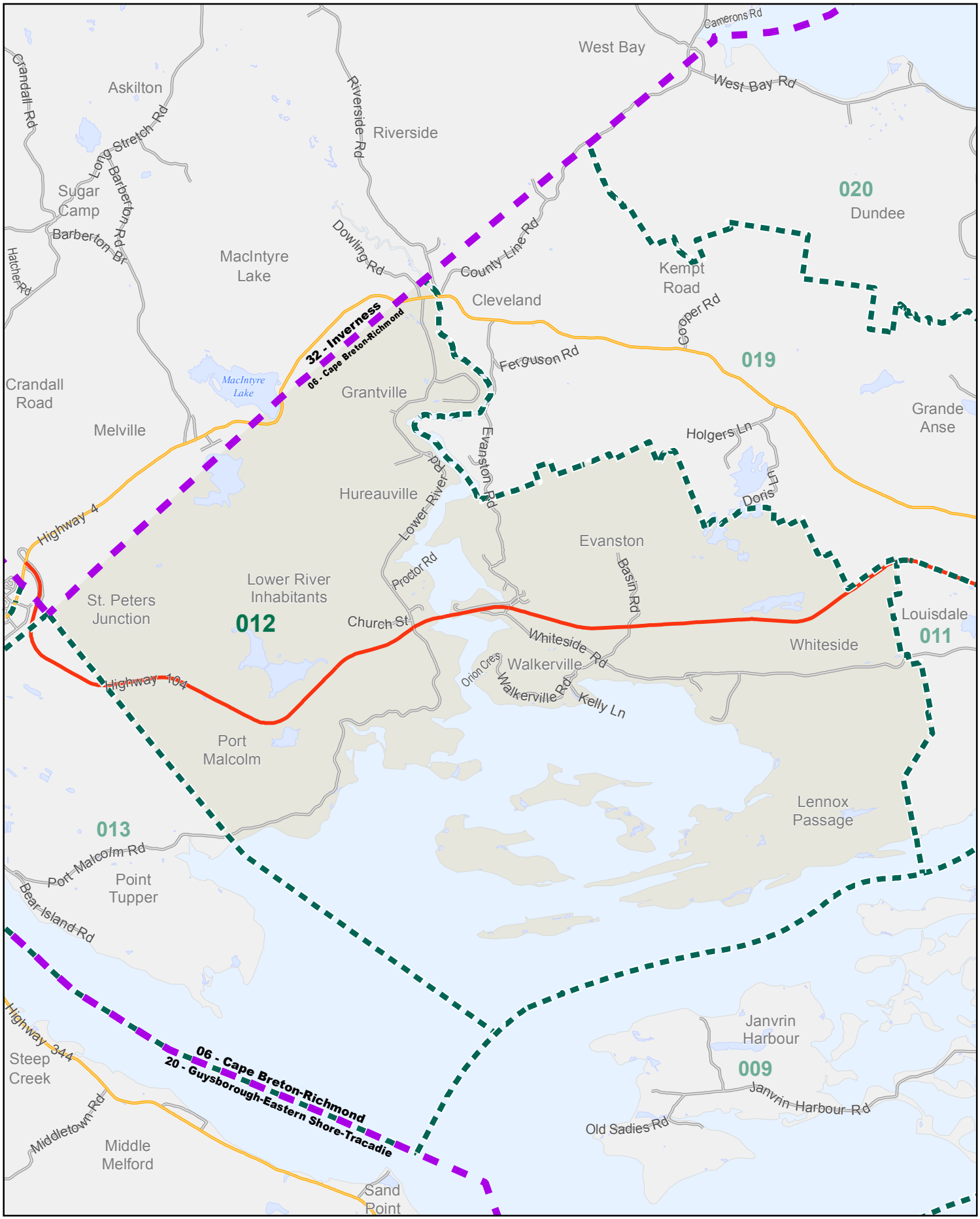

ELECTIONS NOVA SCOTIA

Provincial Electoral Map Series 2012

Polling Division 012

Electoral District of Cape Breton-Richmond

0 820 1,640 2,460 M

Map Guide Book

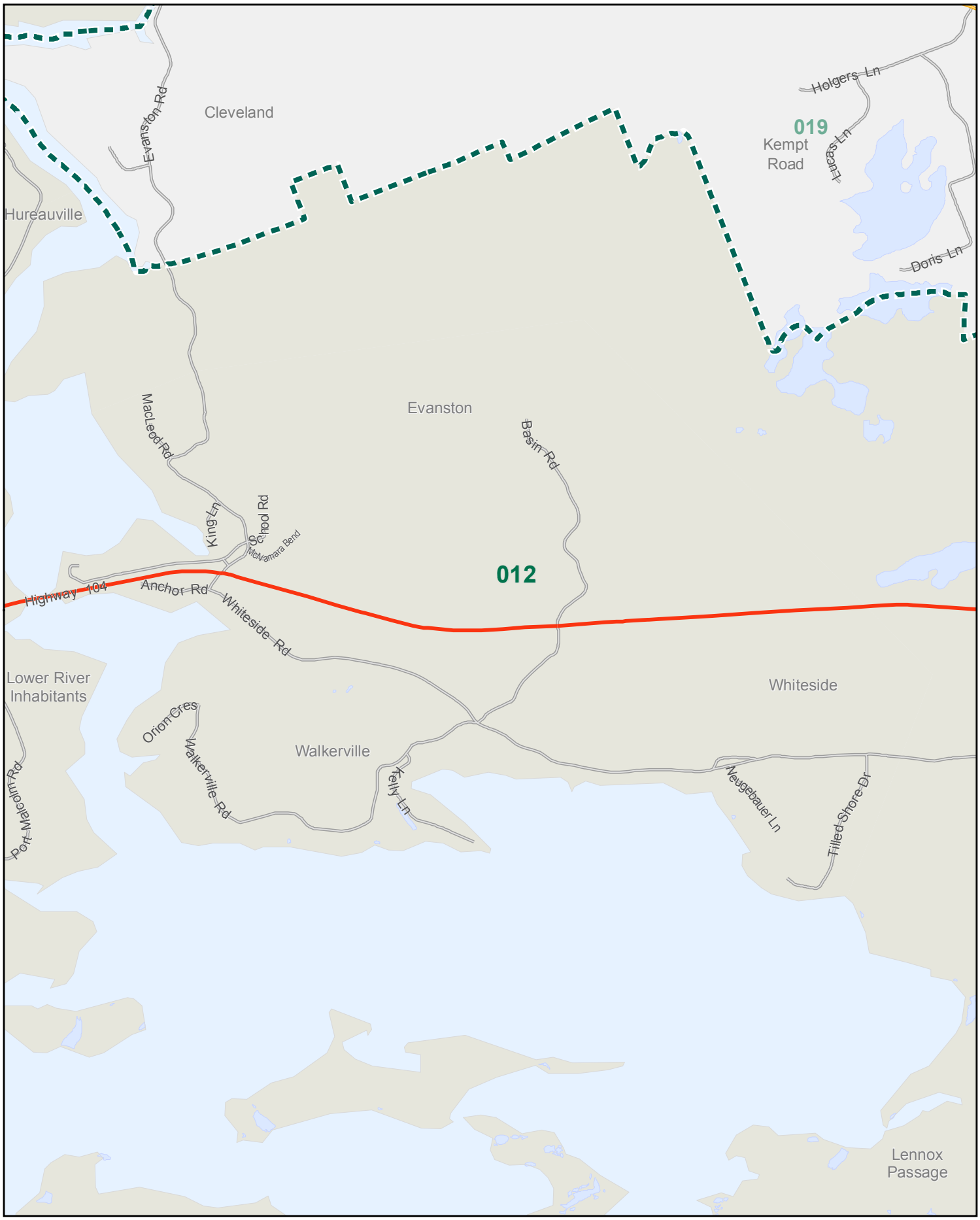

ELECTIONS NOVA SCOTIA

Provincial Electoral Map Series 2012

Polling Division 012

Electoral District of Cape Breton-Richmond

0 330 660 990 M

Map Guide Book

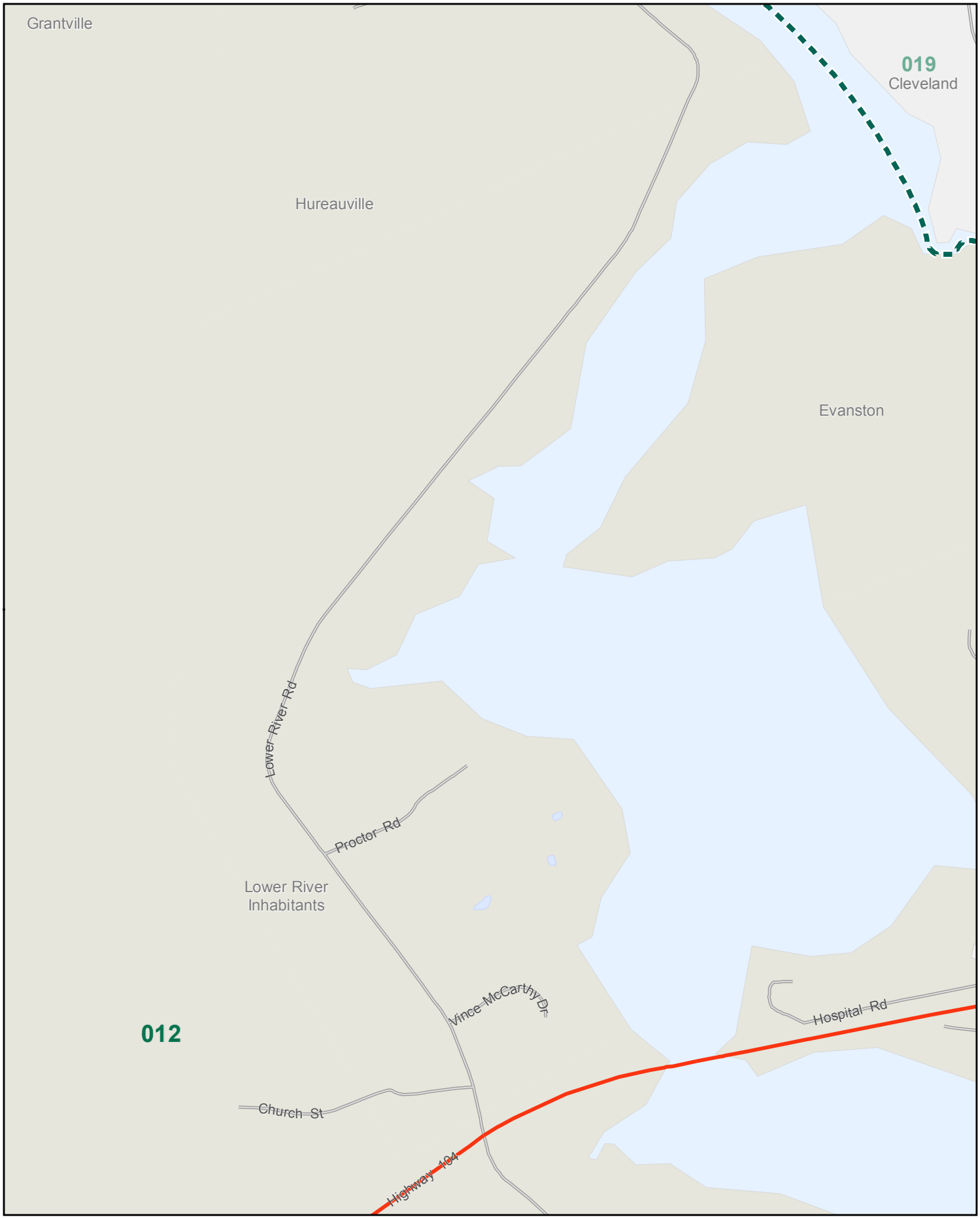

ELECTIONS NOVA SCOTIA

Provincial Electoral Map Series 2012

Polling Division 012

Electoral District of Cape Breton-Richmond

0 300 600 900 M

Map Guide Book

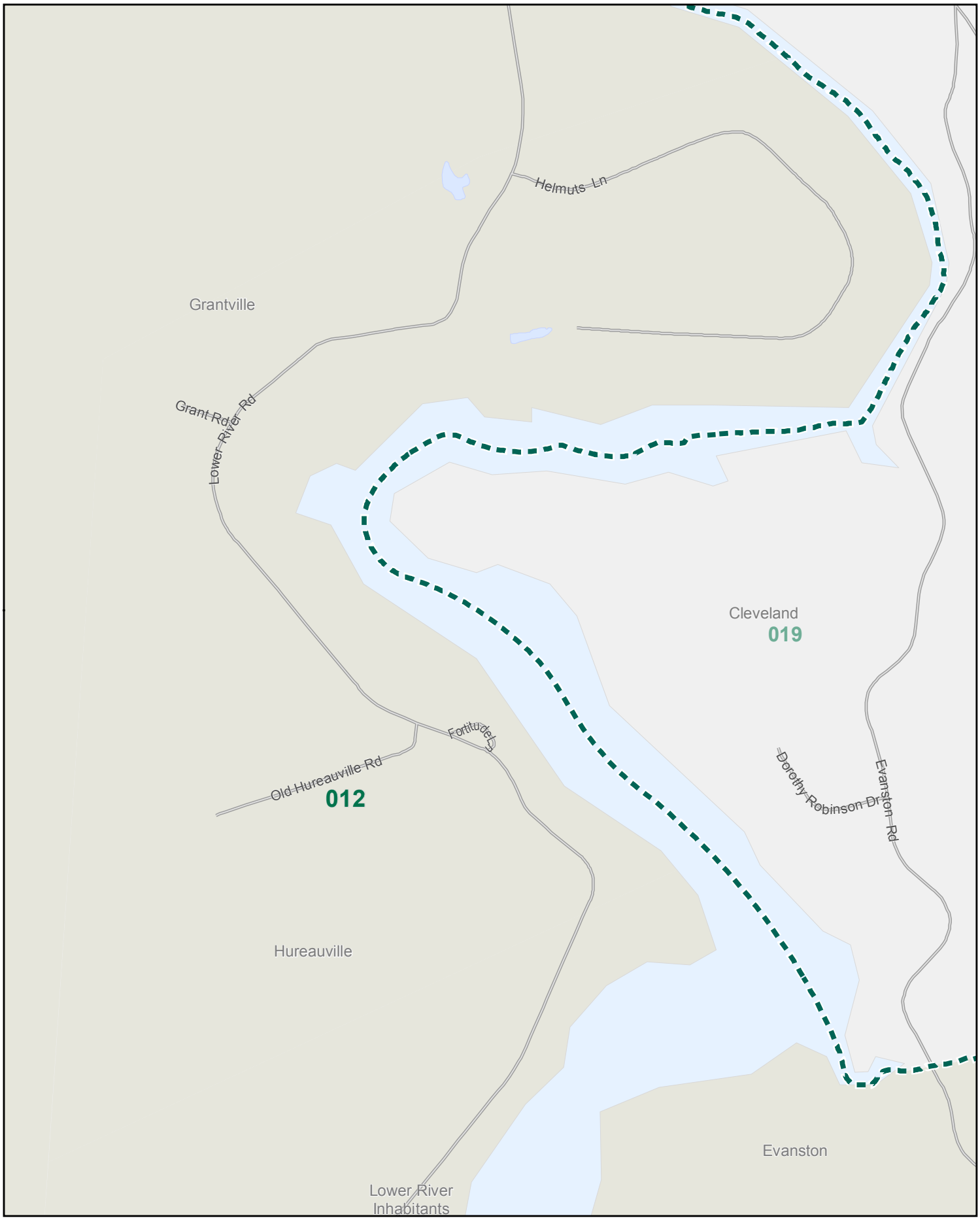

ELECTIONS NOVA SCOTIA

Provincial Electoral Map Series 2012

Polling Division 013

Electoral District of Cape Breton-Richmond

0 1,000 2,000 3,000 M

Map Guide Book

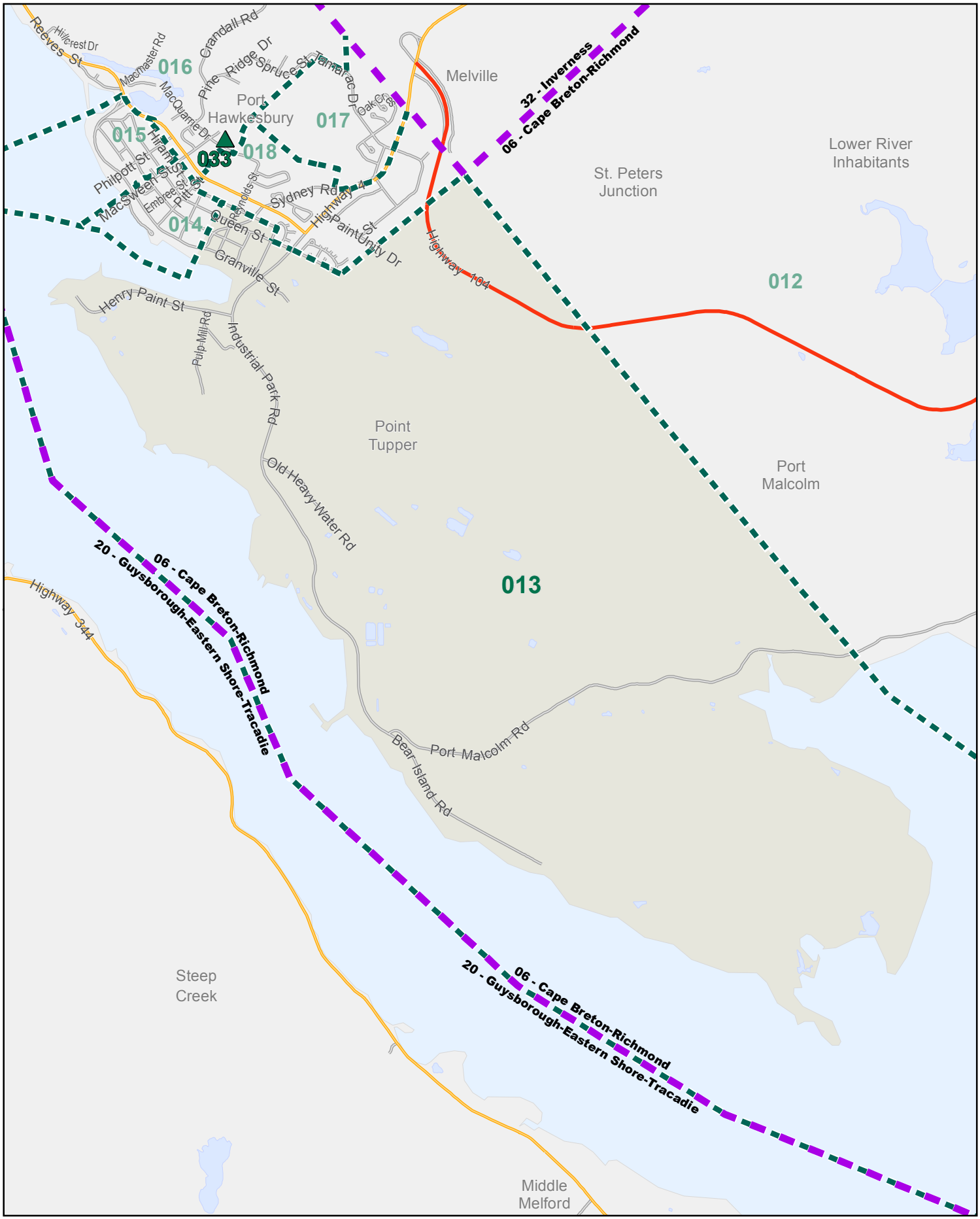

ELECTIONS NOVA SCOTIA

Provincial Electoral Map Series 2012

Polling Division 013

Electoral District of Cape Breton-Richmond

0 180 360 540 M

Map Guide Book

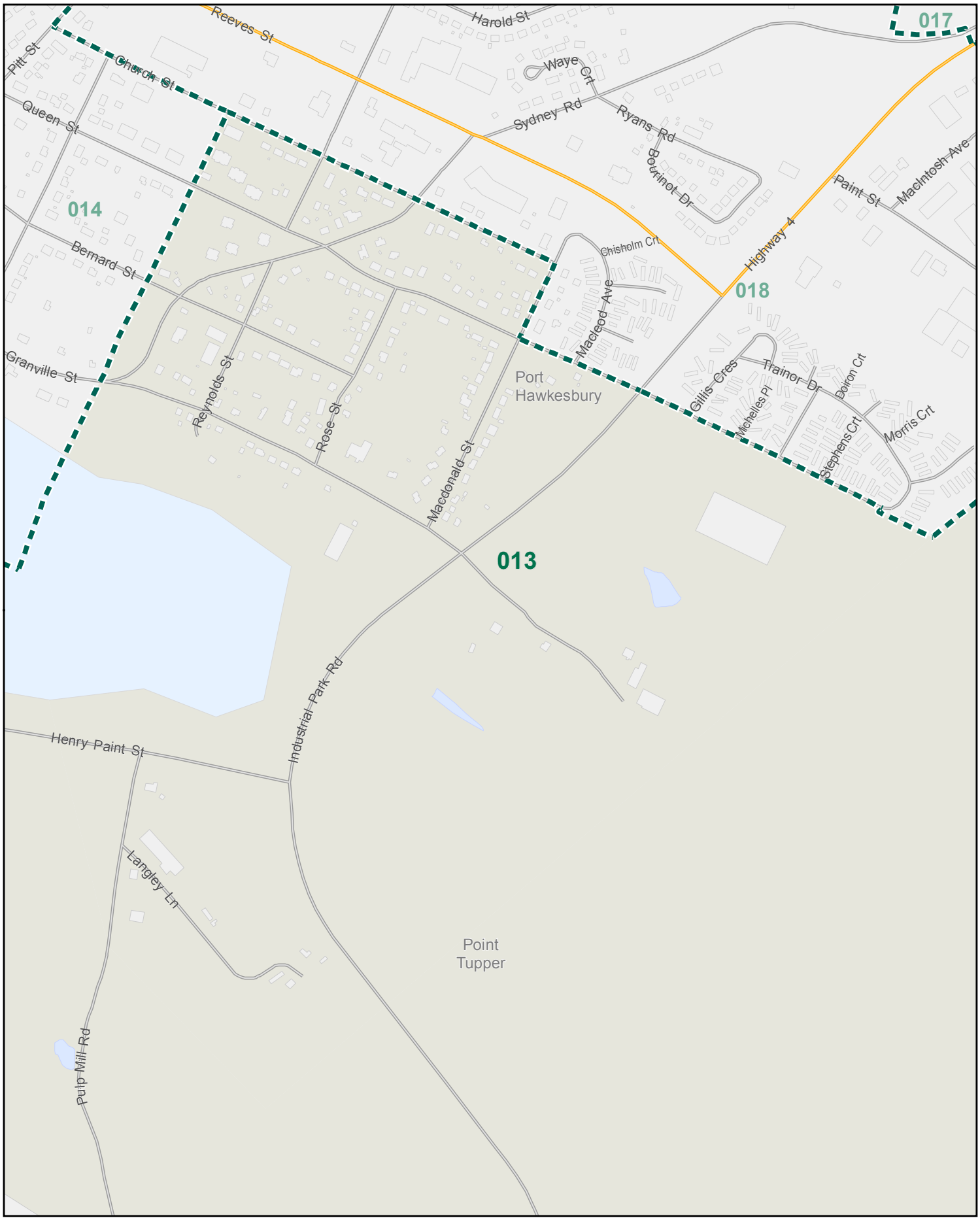

ELECTIONS NOVA SCOTIA

Provincial Electoral Map Series 2012

Polling Division 014

Electoral District of Cape Breton-Richmond

0 125 250 375 M

Map Guide Book

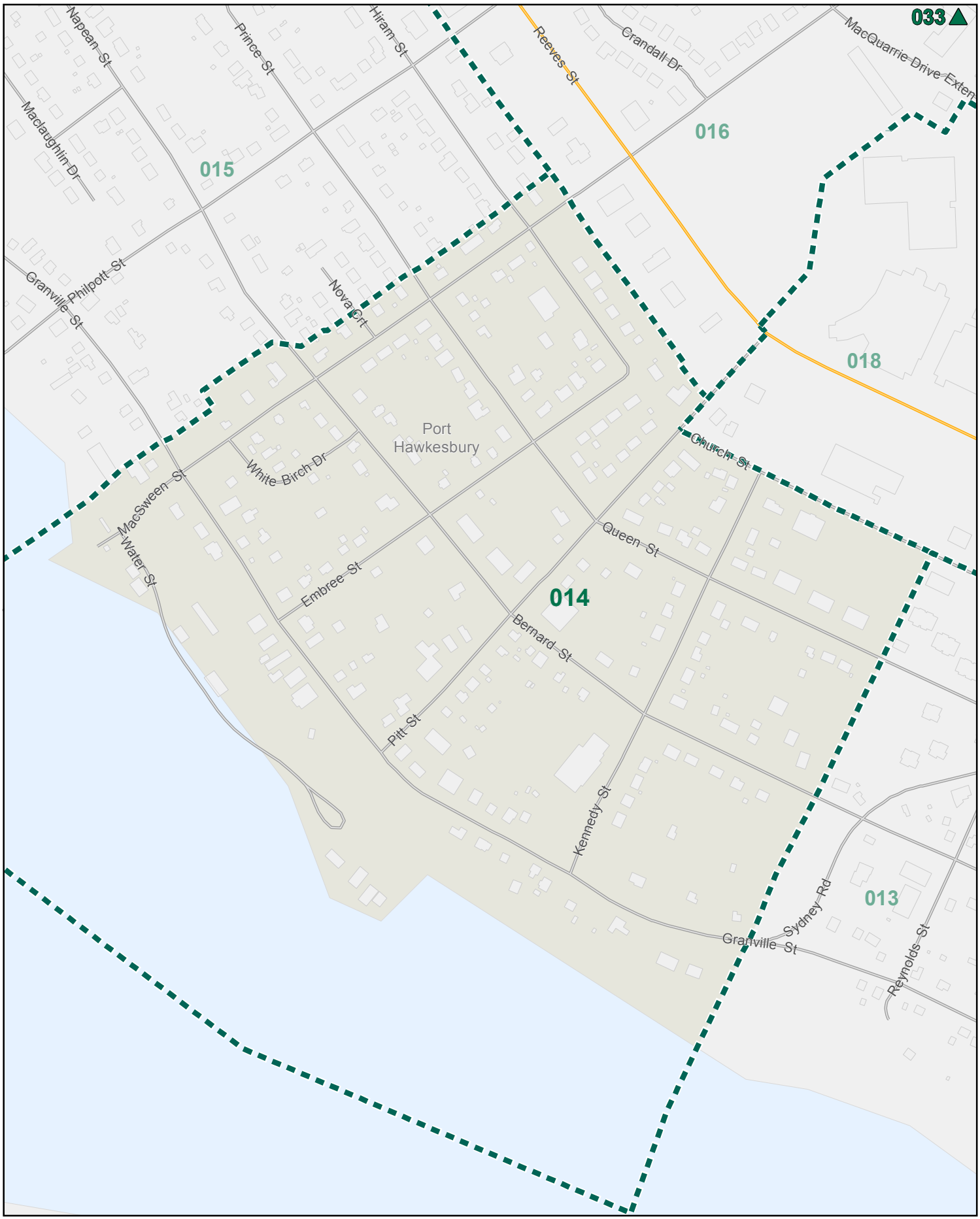

ELECTIONS NOVA SCOTIA

Provincial Electoral Map Series 2012

Polling Division 015

Electoral District of Cape Breton-Richmond

0 110 220 330 M

Map Guide Book

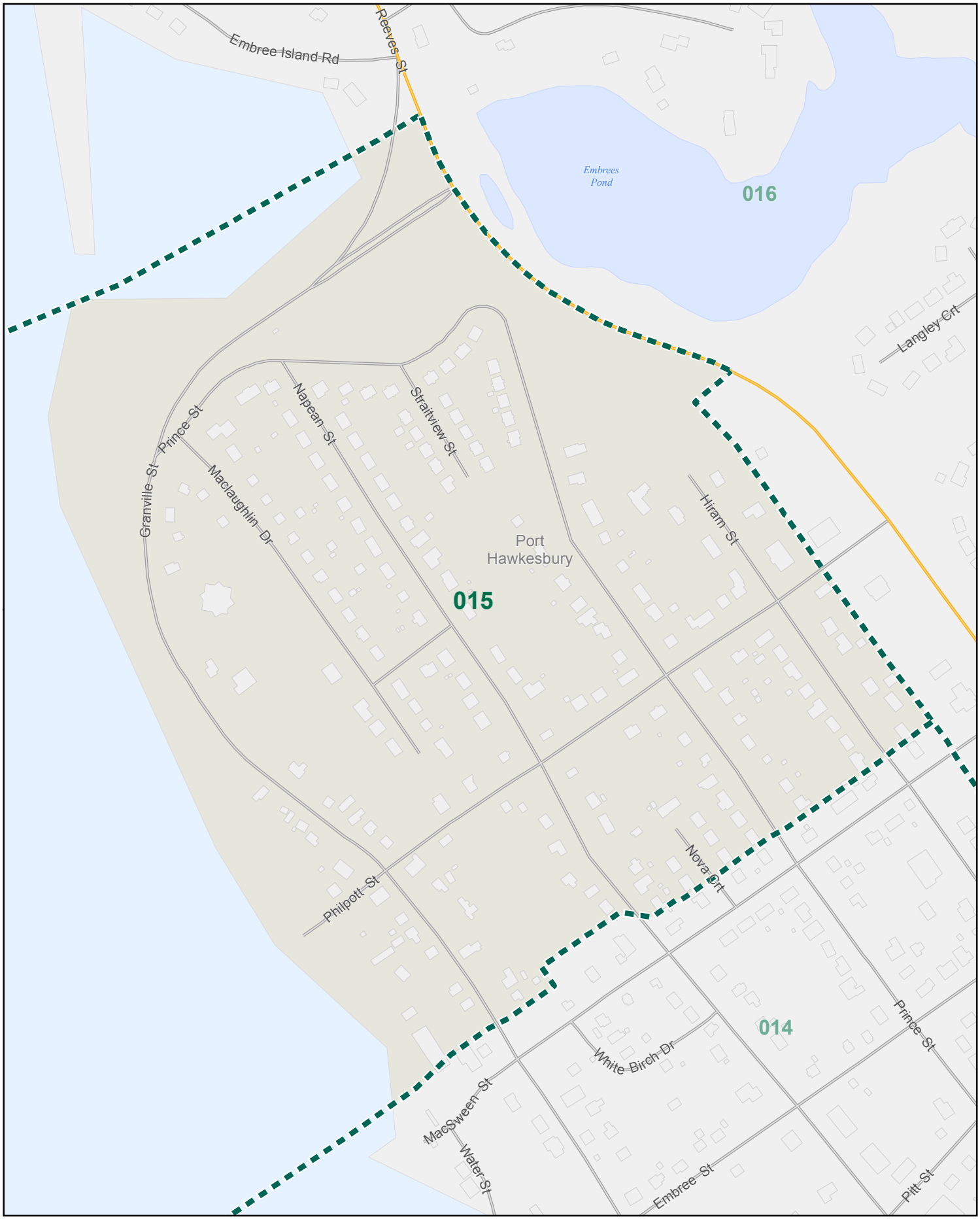

ELECTIONS NOVA SCOTIA

Provincial Electoral Map Series 2012

Polling Division 016

Electoral District of Cape Breton-Richmond

0 410 820 1,230 M

Map Guide Book

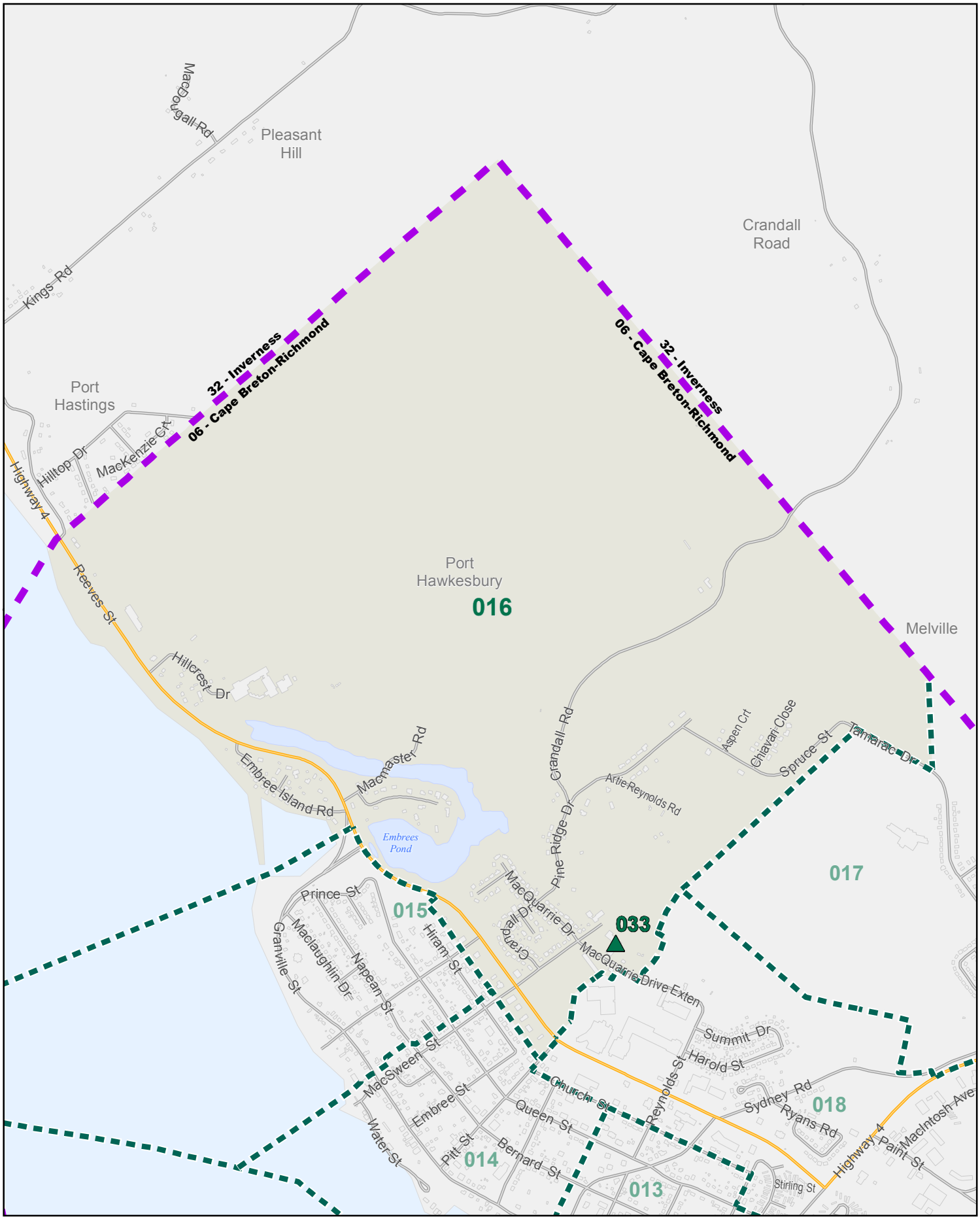

ELECTIONS NOVA SCOTIA

Provincial Electoral Map Series 2012

Polling Division 016

Electoral District of Cape Breton-Richmond

0 210 420 630 M

Map Guide Book

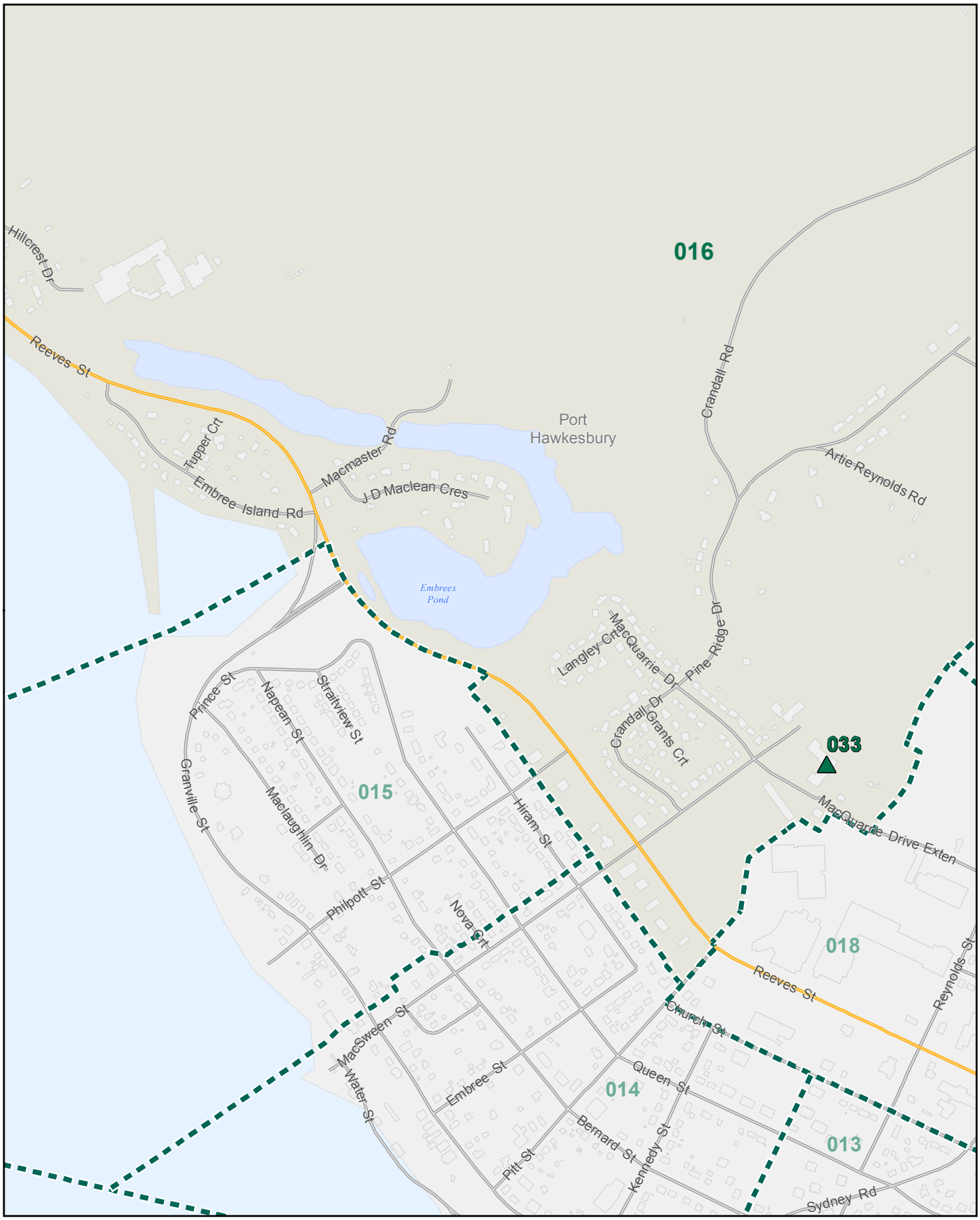

ELECTIONS NOVA SCOTIA

Provincial Electoral Map Series 2012

Polling Division 017

Electoral District of Cape Breton-Richmond

0 190 380 570 M

Map Guide Book

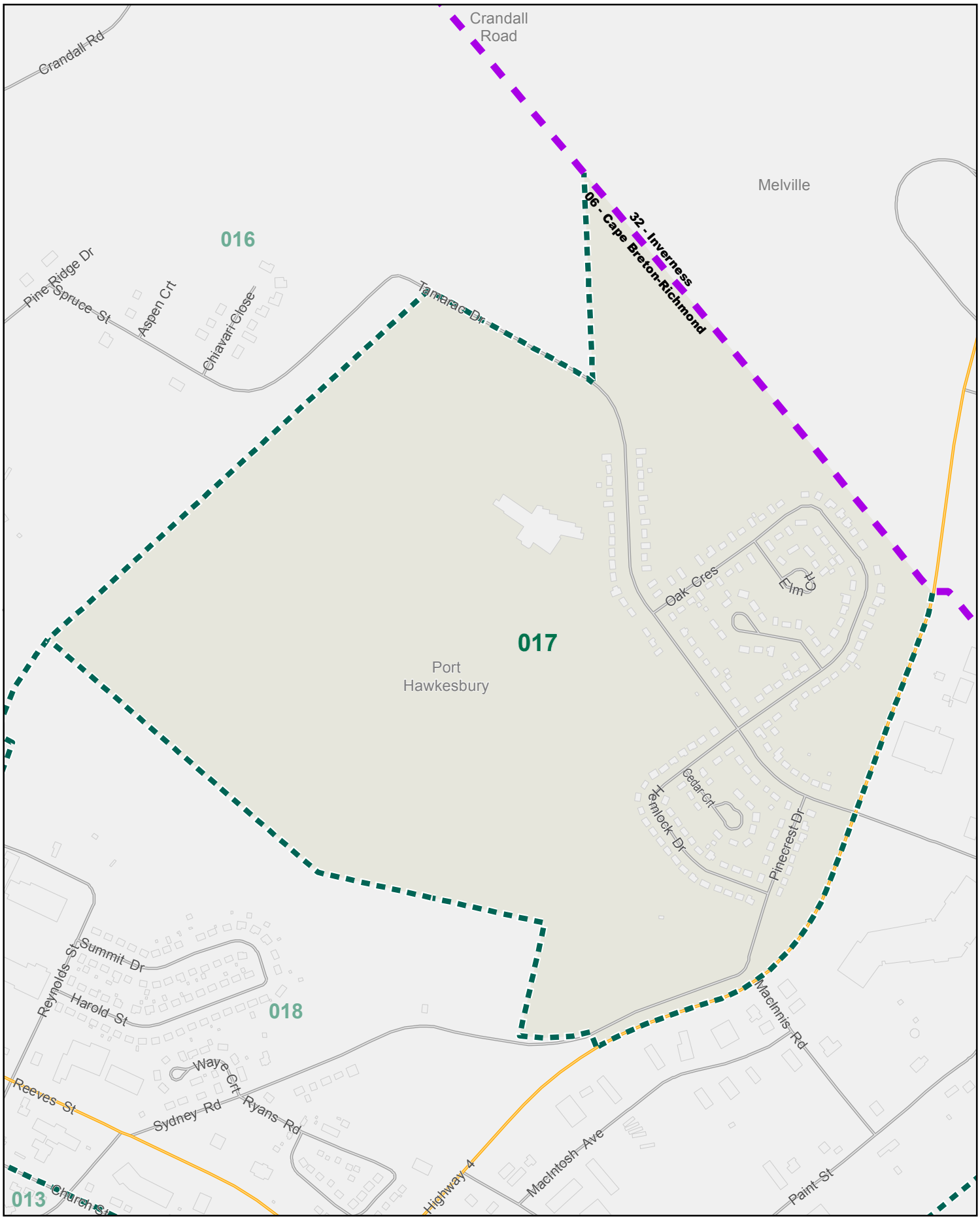

ELECTIONS NOVA SCOTIA

Provincial Electoral Map Series 2012

Polling Division 017

Electoral District of Cape Breton-Richmond

0 110 220 330 M

Map Guide Book

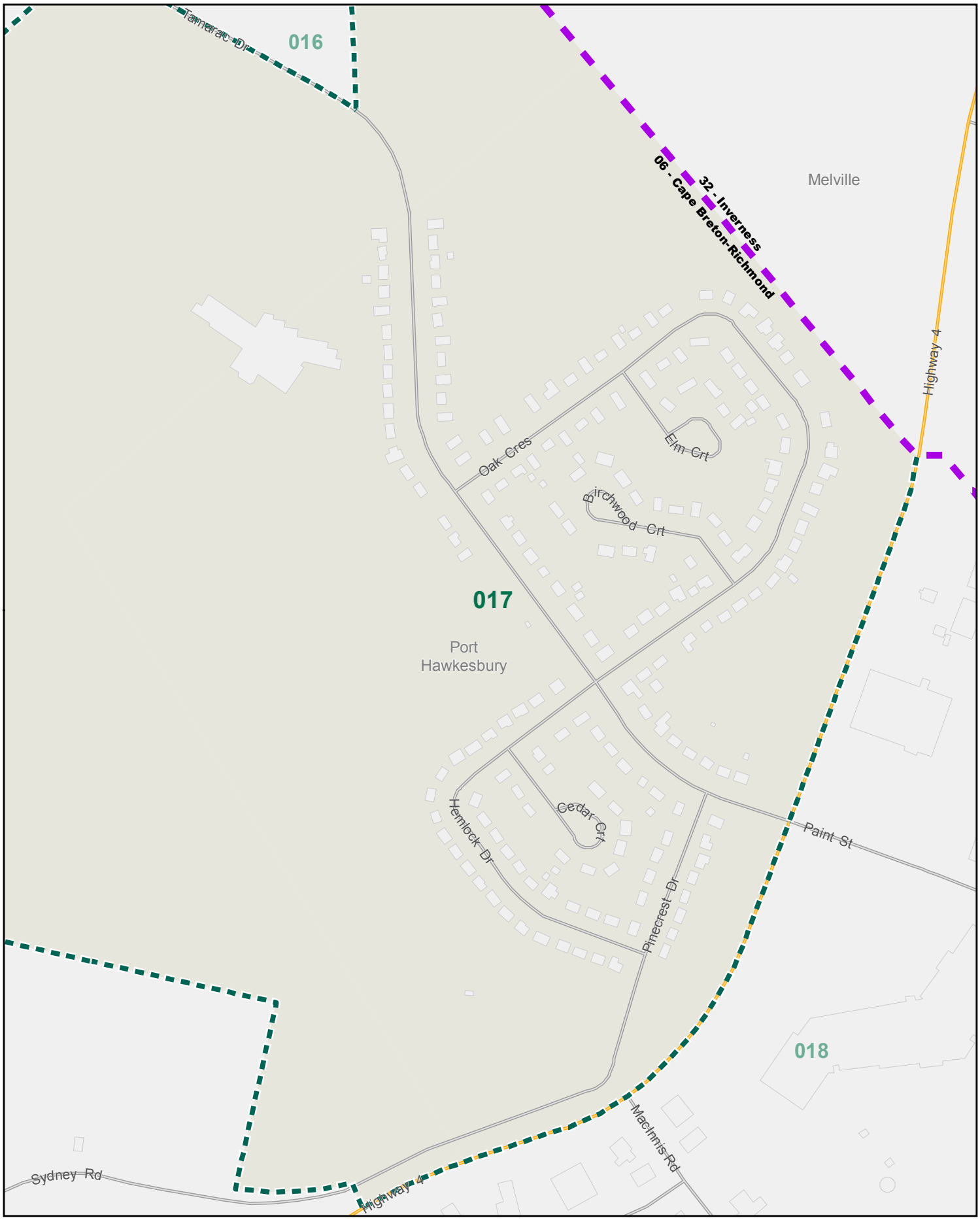

ELECTIONS NOVA SCOTIA

Provincial Electoral Map Series 2012

Polling Division 018

Electoral District of Cape Breton-Richmond

0 330 660 990 M

Map Guide Book

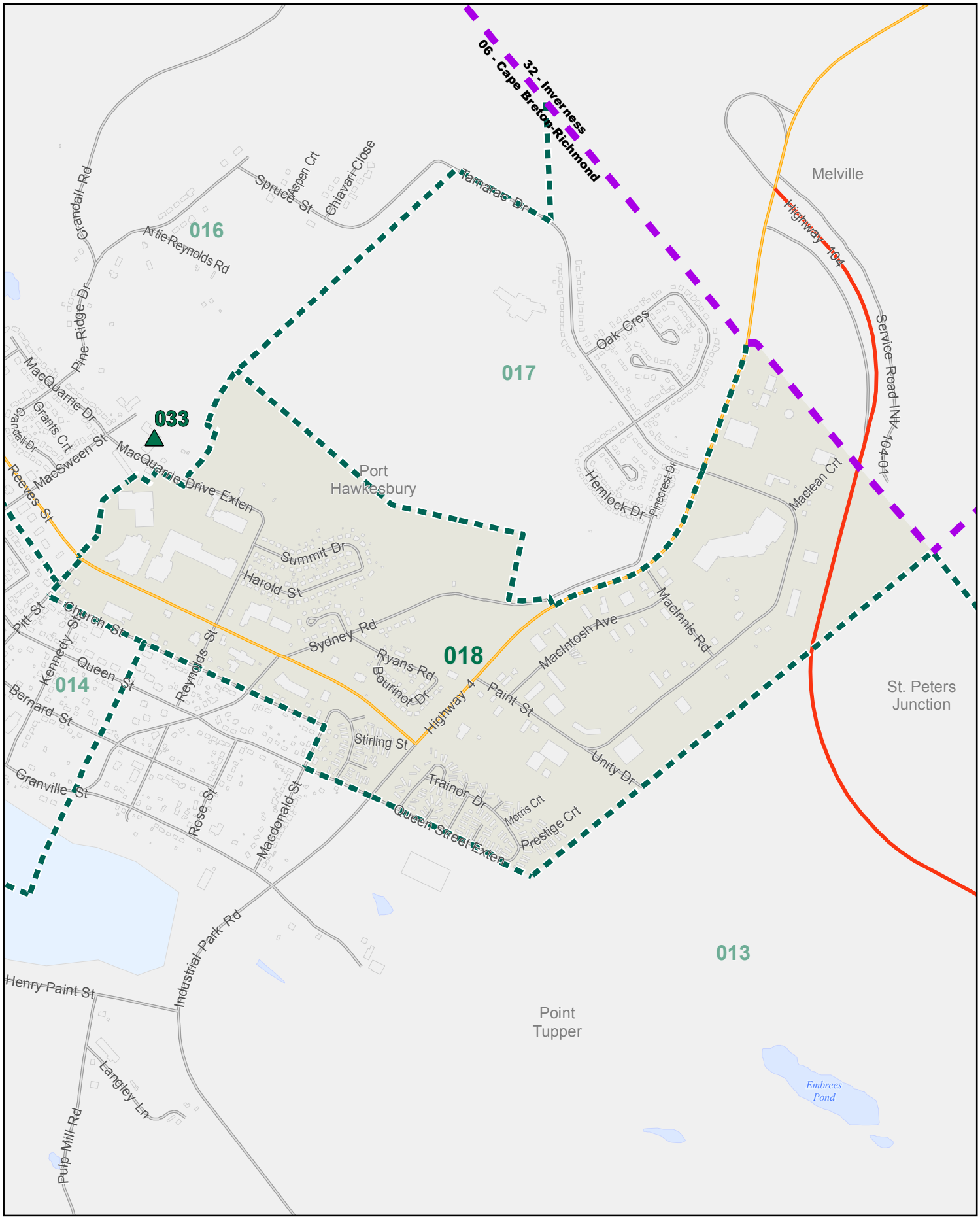

ELECTIONS NOVA SCOTIA

Provincial Electoral Map Series 2012

Polling Division 018

Electoral District of Cape Breton-Richmond

0 125 250 375 M

Map Guide Book

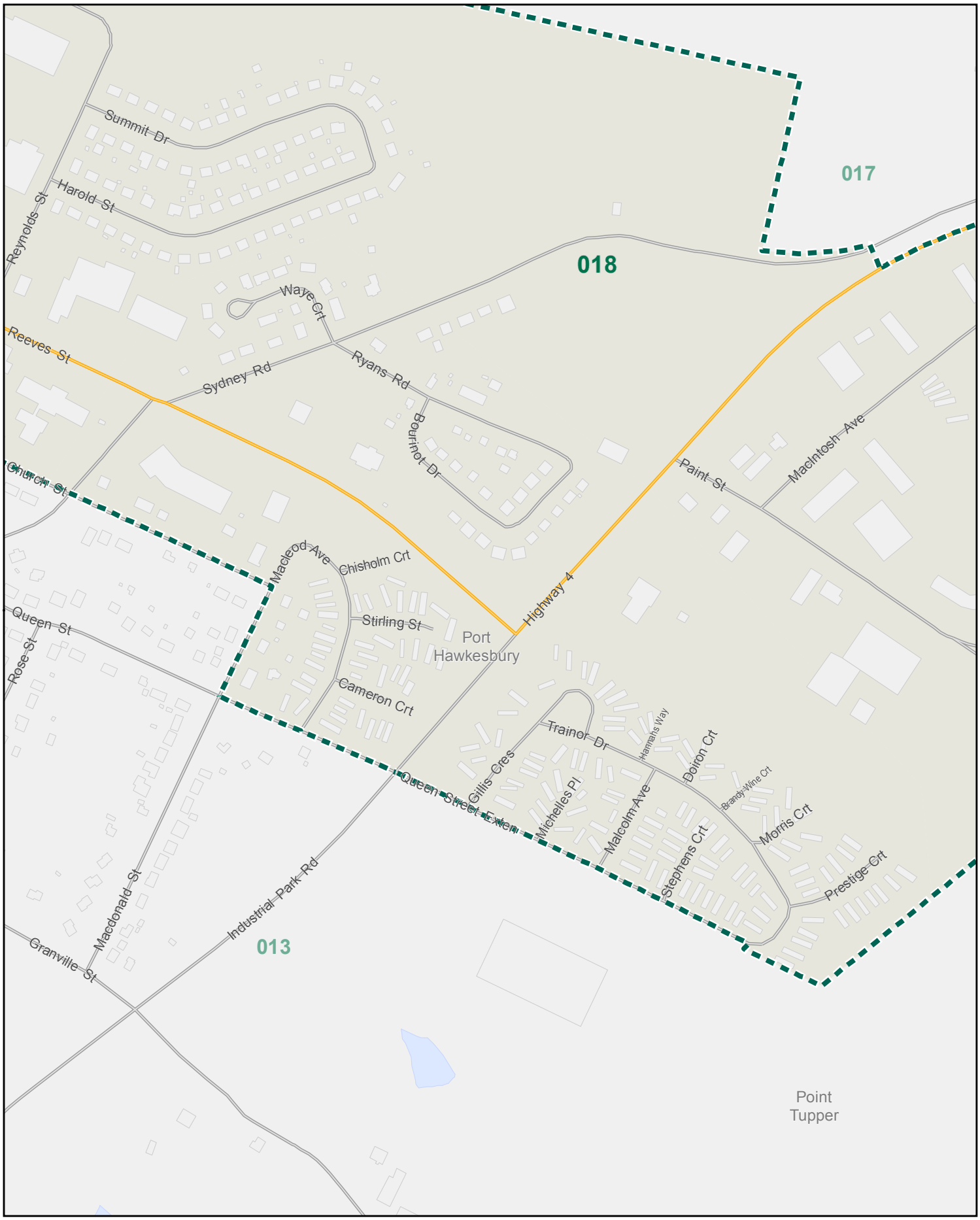

ELECTIONS NOVA SCOTIA

Provincial Electoral Map Series 2012

Polling Division 019

Electoral District of Cape Breton-Richmond

0 2,400 4,800 7,200 M

Map Guide Book

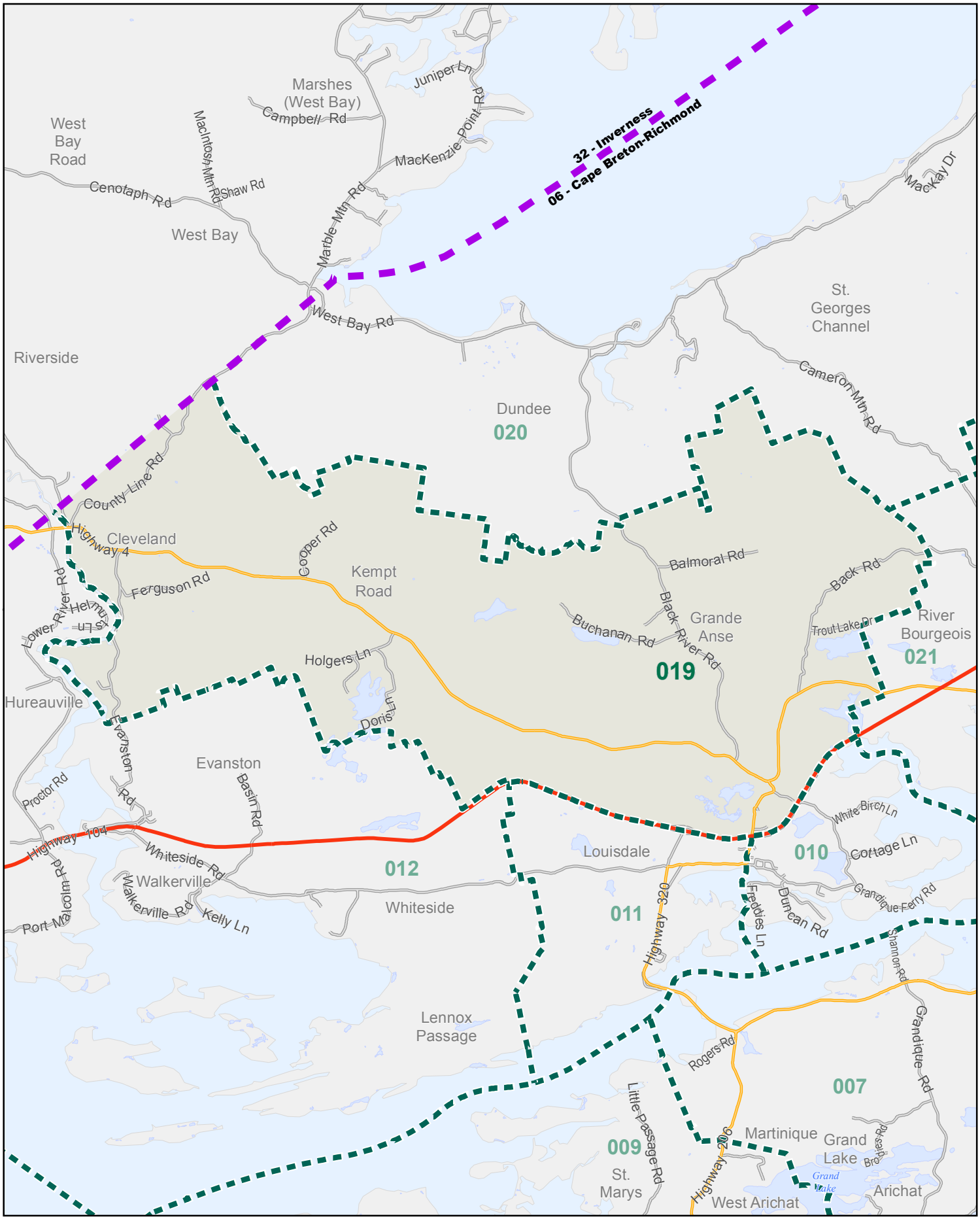

ELECTIONS NOVA SCOTIA

Provincial Electoral Map Series 2012

Polling Division 019

Electoral District of Cape Breton-Richmond

0 1,000 2,000 3,000 M

Map Guide Book

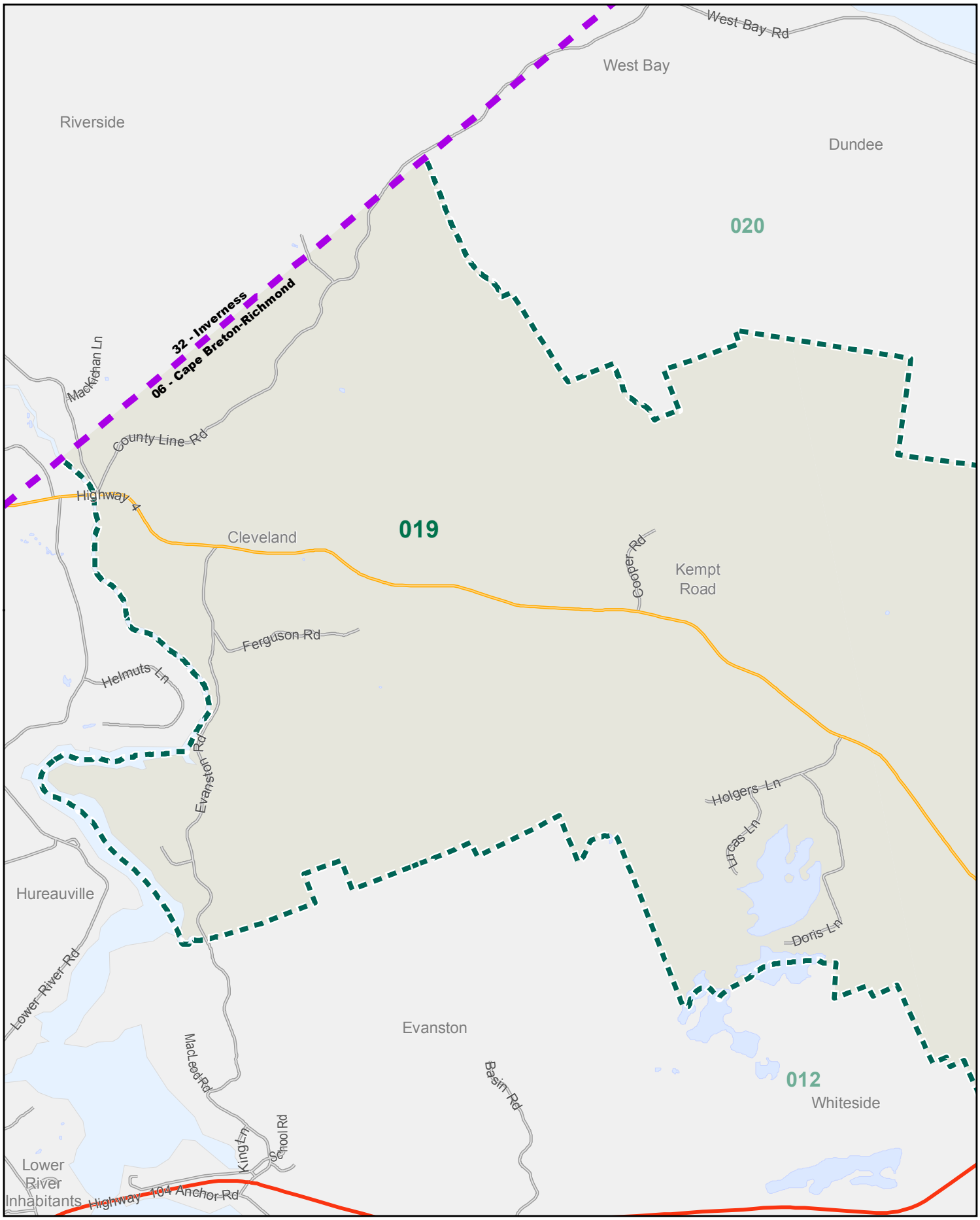

ELECTIONS NOVA SCOTIA

Provincial Electoral Map Series 2012

Polling Division 019

Electoral District of Cape Breton-Richmond

0 875 1,750 2,625 M

Map Guide Book

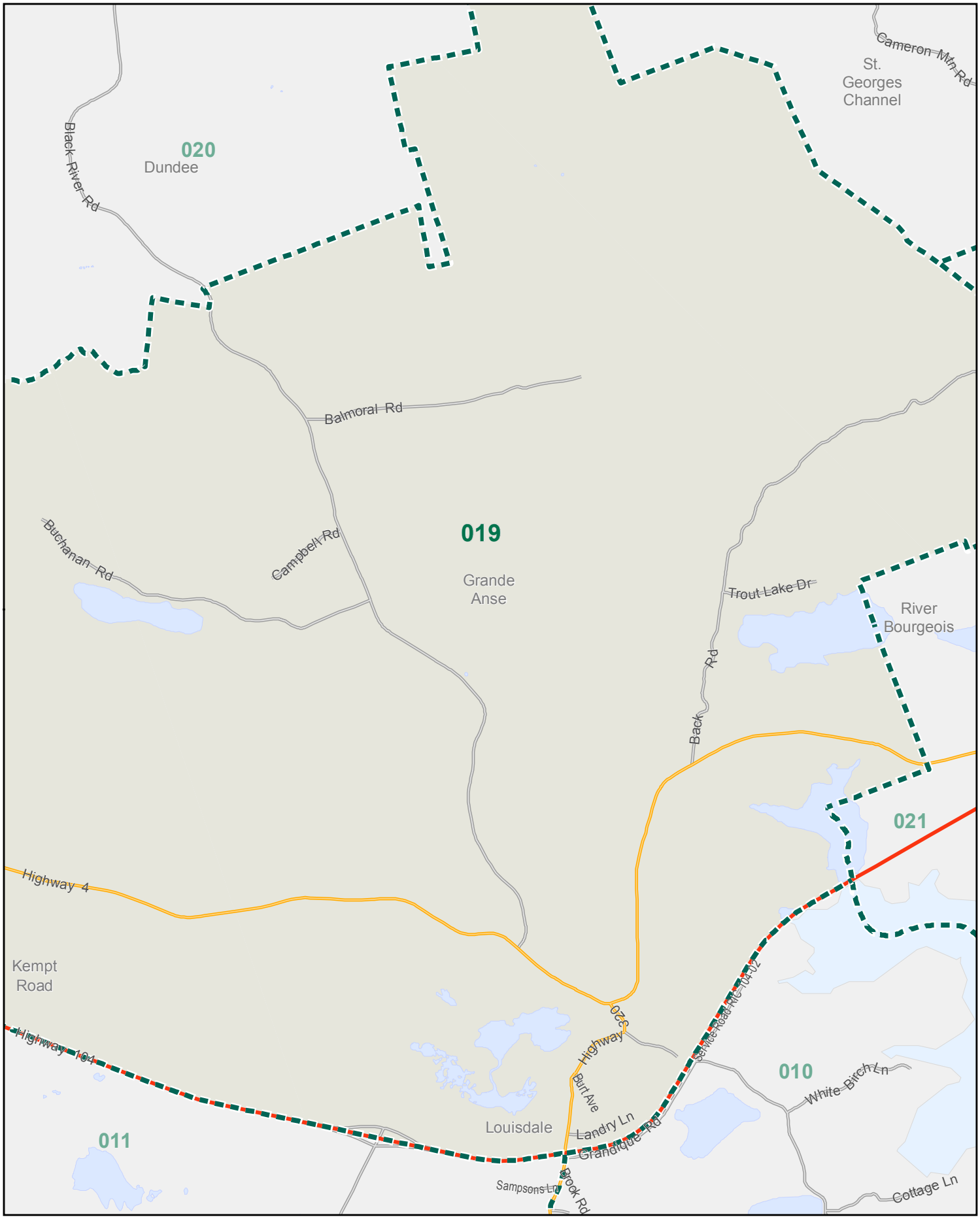

ELECTIONS NOVA SCOTIA

Provincial Electoral Map Series 2012

Polling Division 020

Electoral District of Cape Breton-Richmond

0 3,500 7,000 10,500 M

Map Guide Book

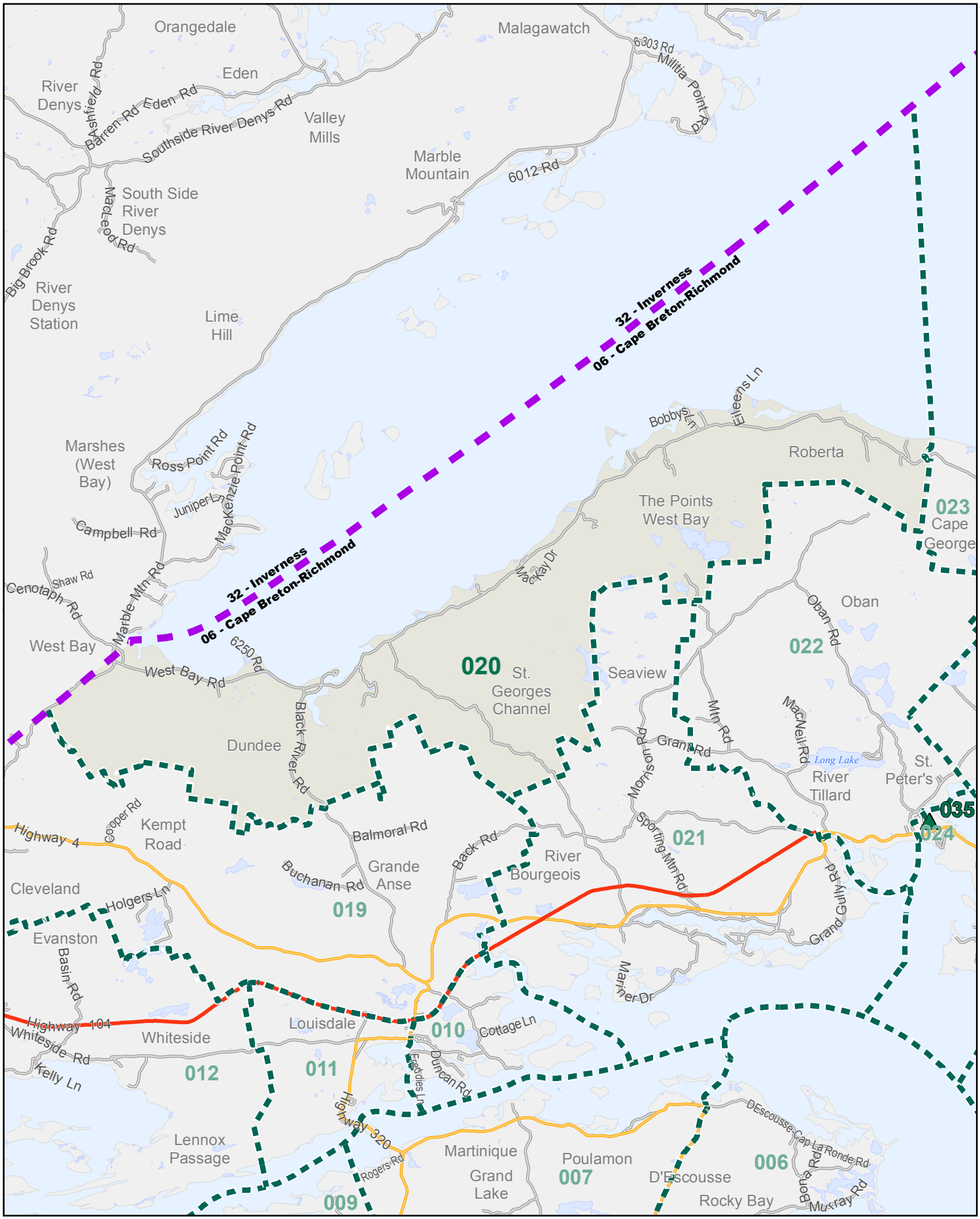

ELECTIONS NOVA SCOTIA

Provincial Electoral Map Series 2012

Polling Division 020

Electoral District of Cape Breton-Richmond

0 360 720 1,080 M

Map Guide Book

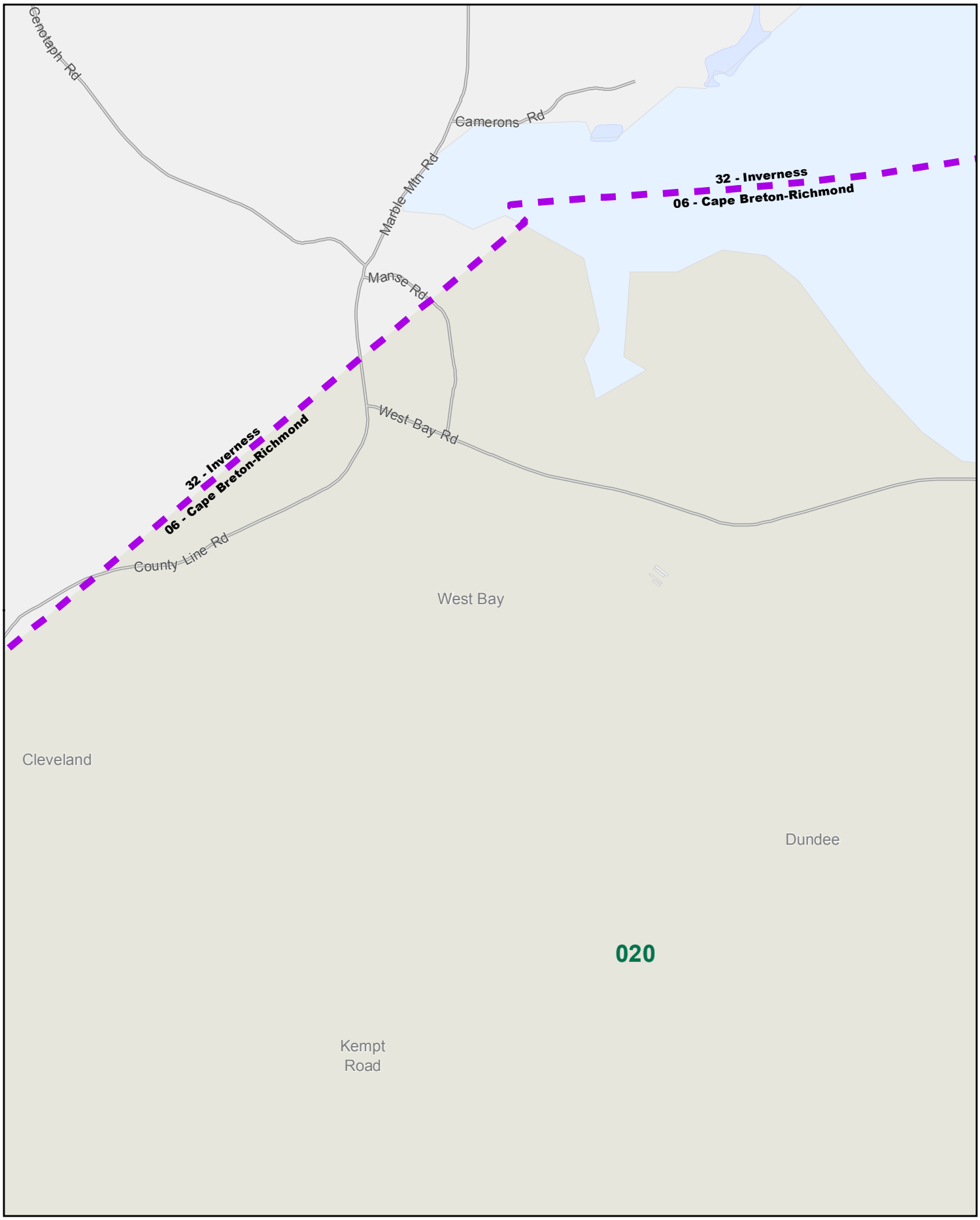

Polling Division 020

Electoral District of Cape Breton-Richmond

0 300 600 900 M

ELECTIONS NOVA SCOTIA

Provincial Electoral Map Series 2012

Polling Division 020

Electoral District of Cape Breton-Richmond

0 330 660 990 M

Map Guide Book

ELECTIONS NOVA SCOTIA

Provincial Electoral Map Series 2012

Polling Division 020

Electoral District of Cape Breton-Richmond

0 500 1,000 1,500 M

Map Guide Book

ELECTIONS NOVA SCOTIA

Provincial Electoral Map Series 2012

Polling Division 020

Electoral District of Cape Breton-Richmond

0 650 1,300 1,950 M

Map Guide Book

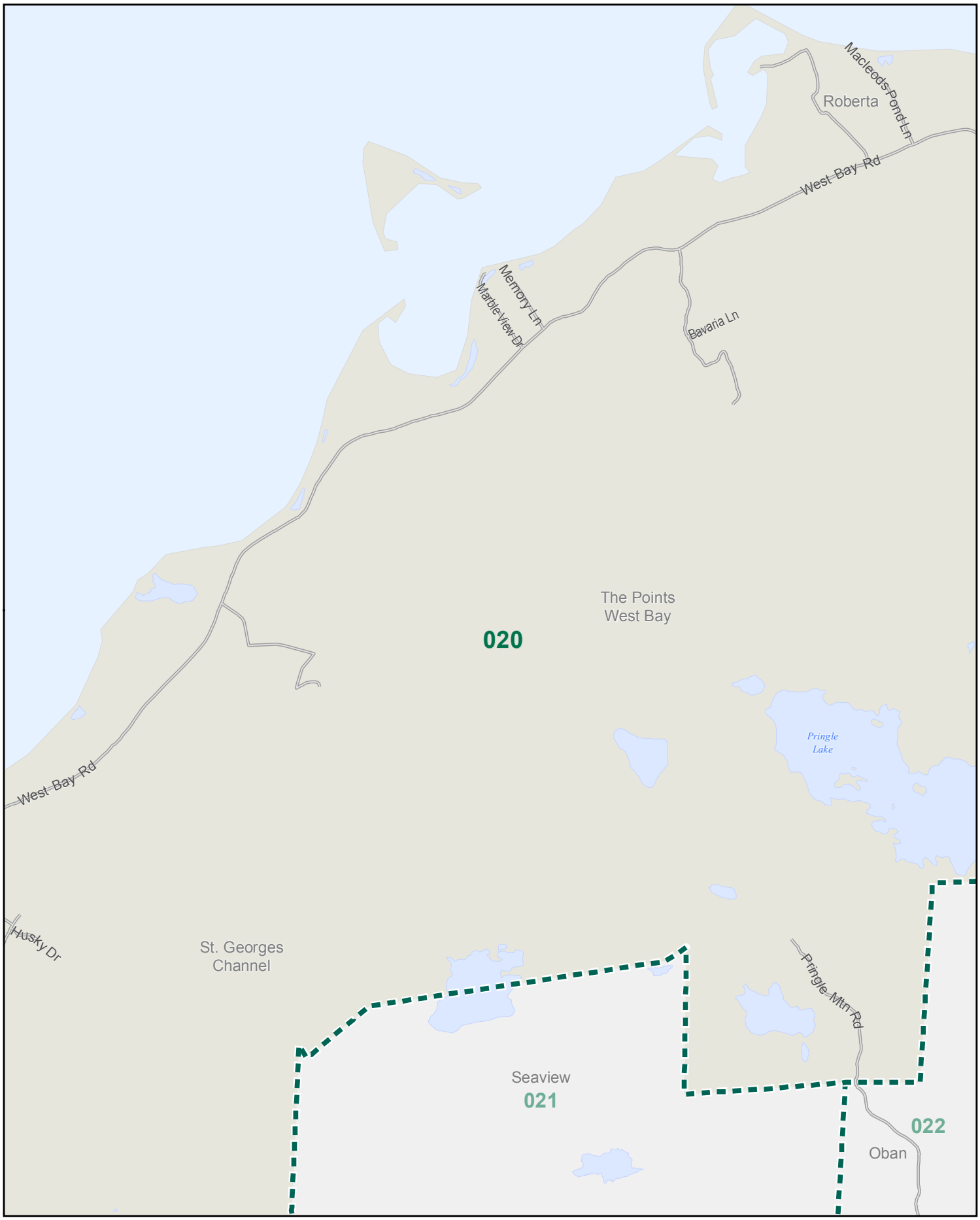

ELECTIONS NOVA SCOTIA

Provincial Electoral Map Series 2012

Polling Division 020

Electoral District of Cape Breton-Richmond

0 340 680 1,020 M

Map Guide Book

ELECTIONS NOVA SCOTIA

Provincial Electoral Map Series 2012

Polling Division 020

Electoral District of Cape Breton-Richmond

0 360 720 1,080 M

Map Guide Book

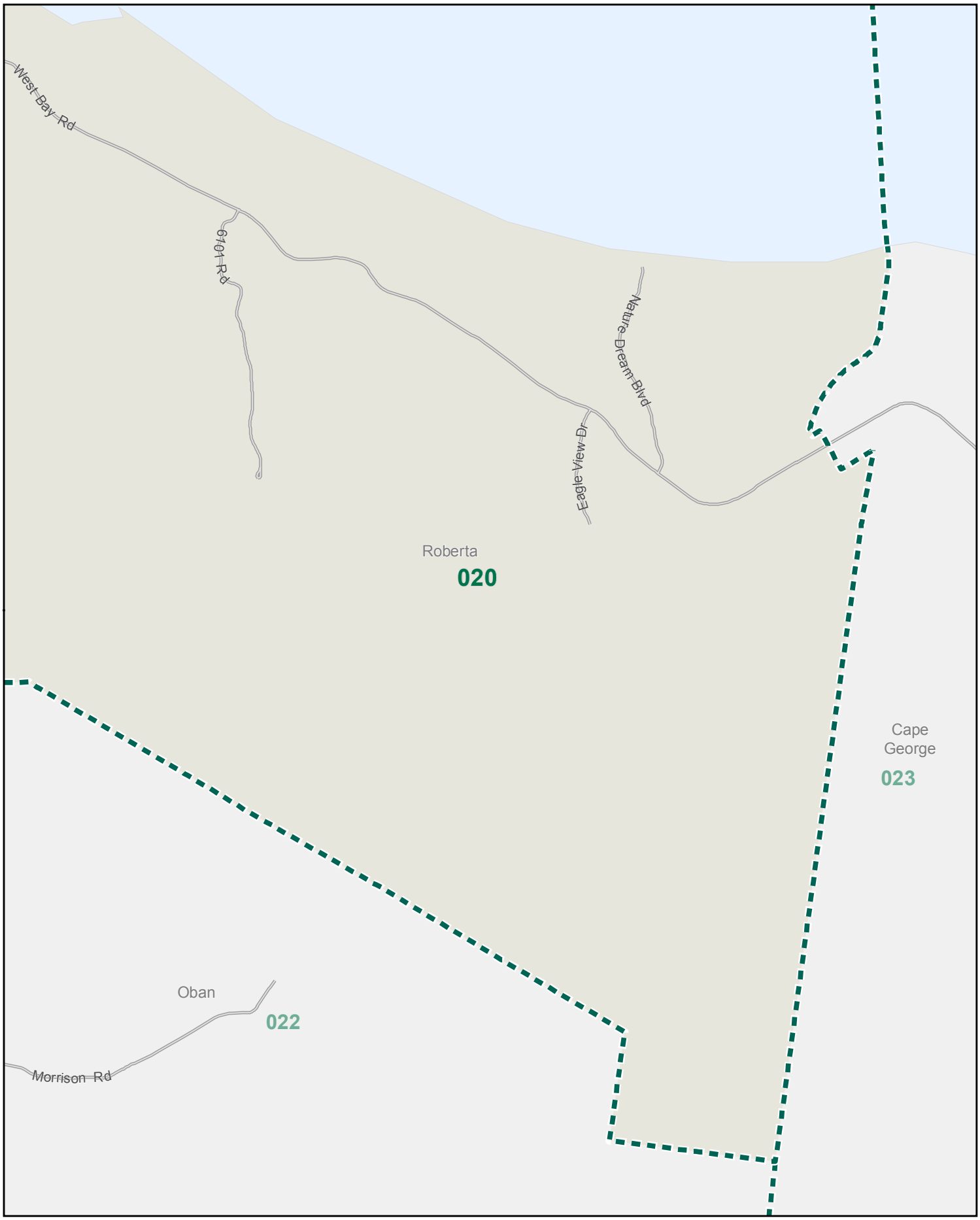

ELECTIONS NOVA SCOTIA

Provincial Electoral Map Series 2012

Polling Division 021

Electoral District of Cape Breton-Richmond

0 1,500 3,000 4,500 M

Map Guide Book

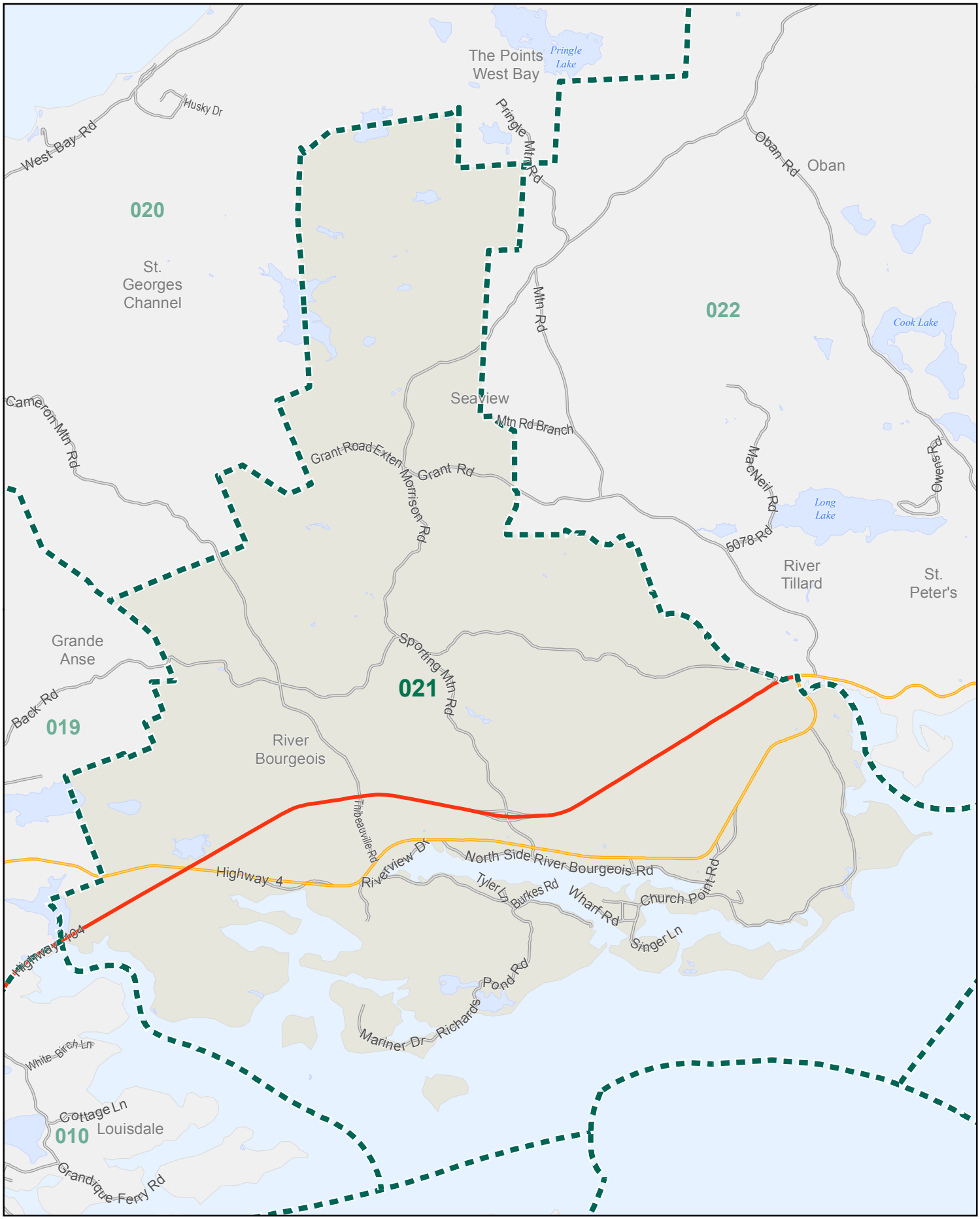

ELECTIONS NOVA SCOTIA

Provincial Electoral Map Series 2012

Polling Division 021

Electoral District of Cape Breton-Richmond

0 670 1,340 2,010 M

Map Guide Book

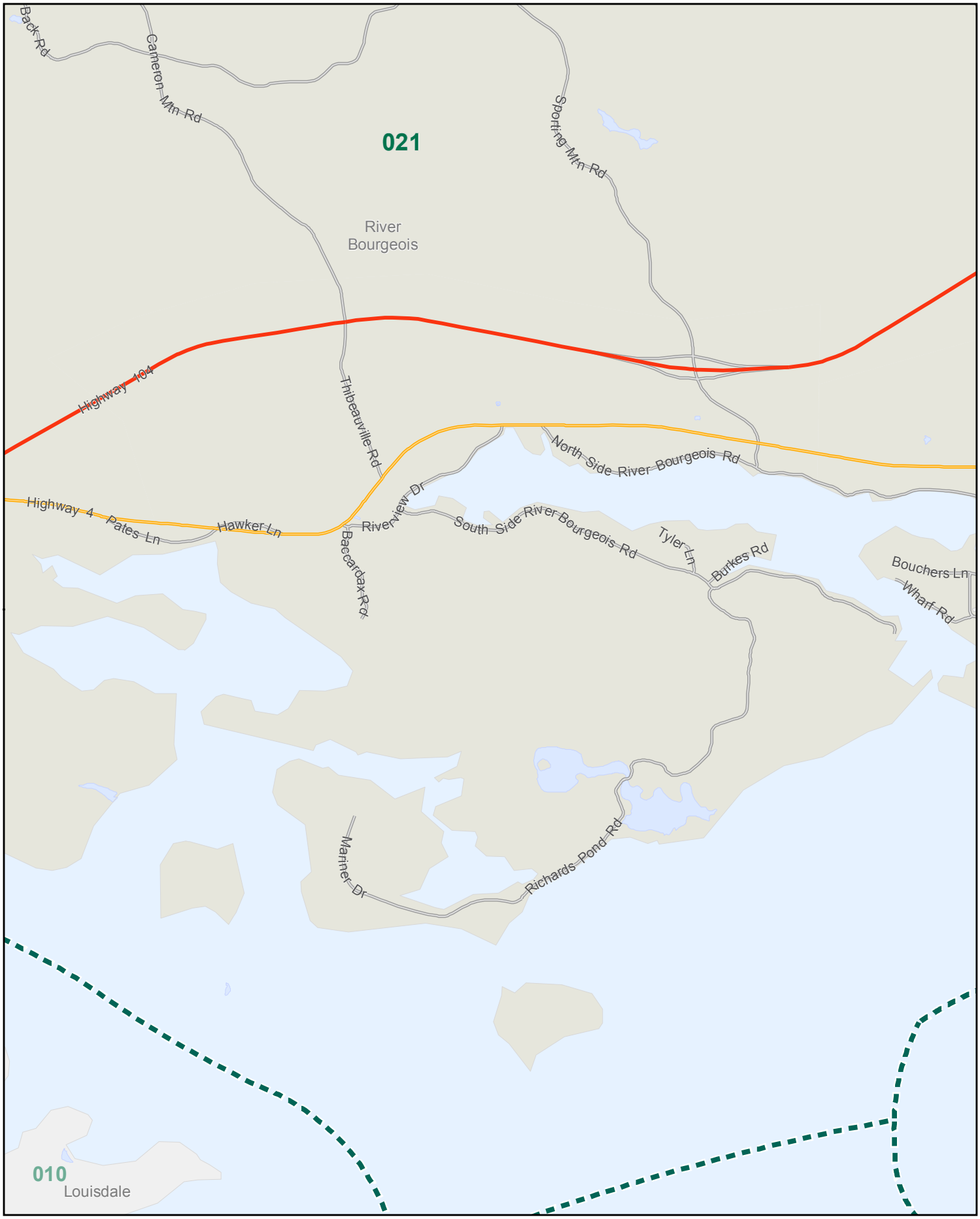

ELECTIONS NOVA SCOTIA

Provincial Electoral Map Series 2012

Polling Division 021

Electoral District of Cape Breton-Richmond

0 370 740 1,110 M

Map Guide Book

ELECTIONS NOVA SCOTIA

Provincial Electoral Map Series 2012

Polling Division 022

Electoral District of Cape Breton-Richmond

0 1,300 2,600 3,900 M

Map Guide Book

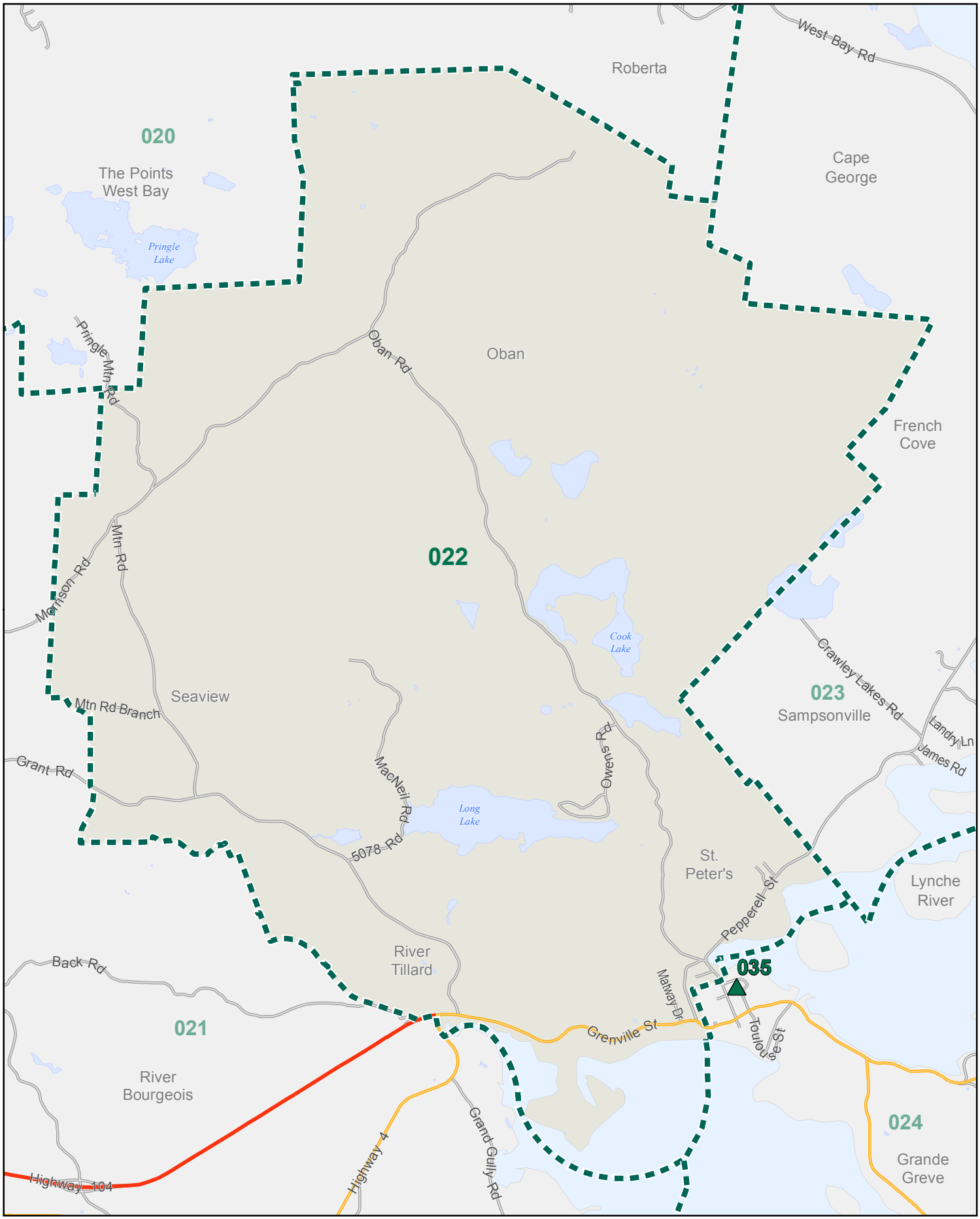

Polling Division 022

Electoral District of Cape Breton-Richmond

0 460 920 1,380 M

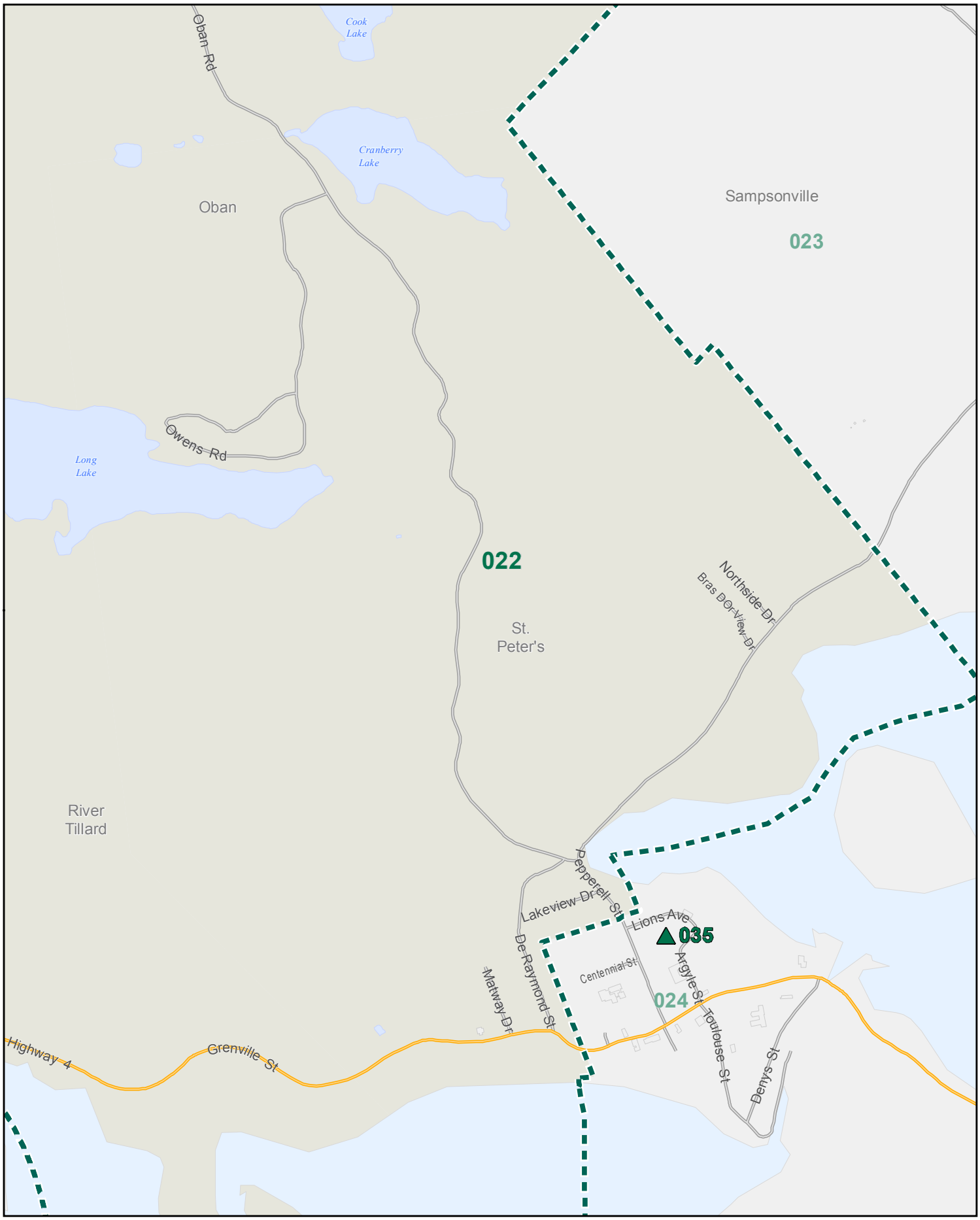

ELECTIONS NOVA SCOTIA

Provincial Electoral Map Series 2012

Polling Division 023

Electoral District of Cape Breton-Richmond

0 1,100 2,200 3,300 M

Map Guide Book

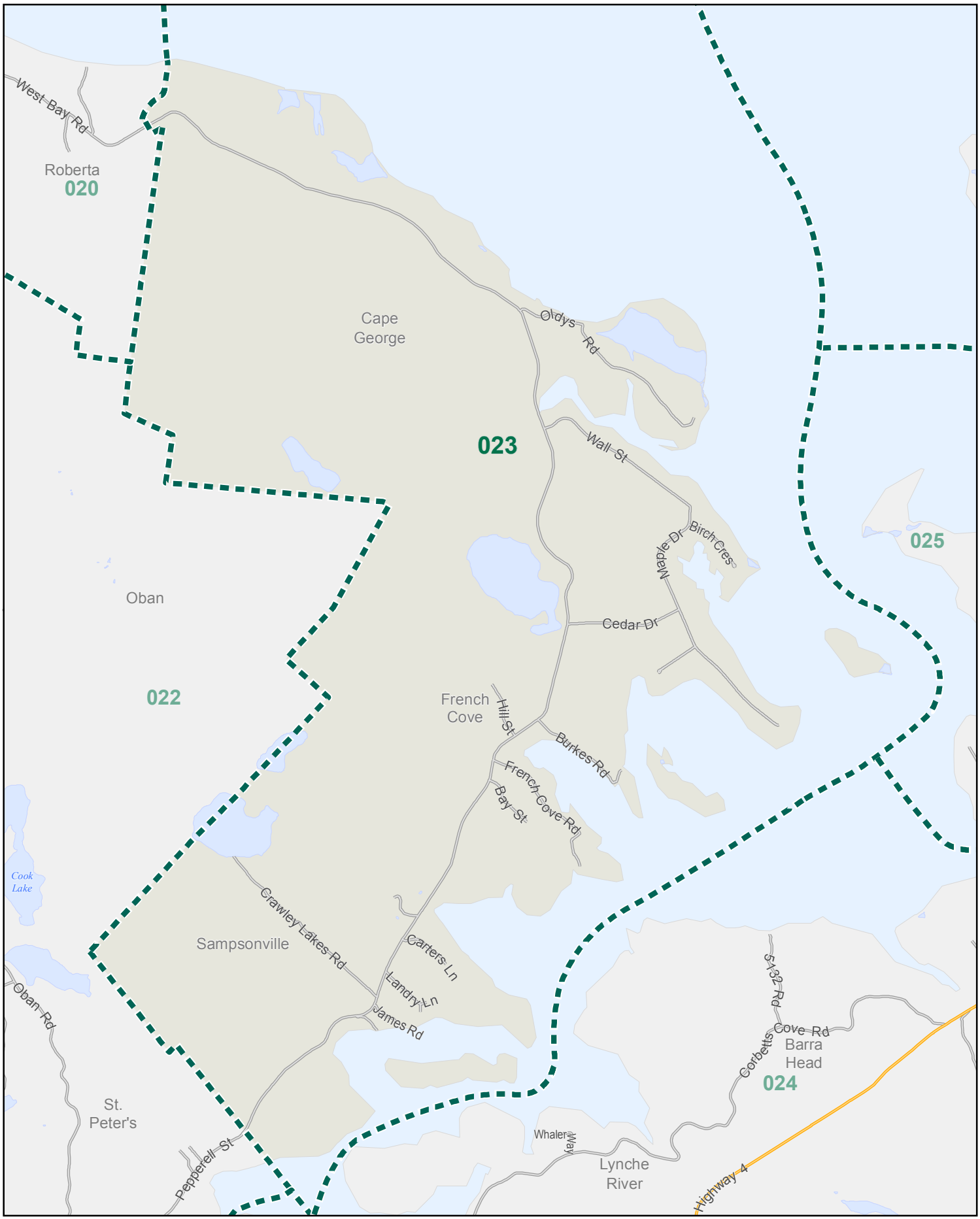

Polling Division 023

Electoral District of Cape Breton-Richmond

0 475 950 1,425 M

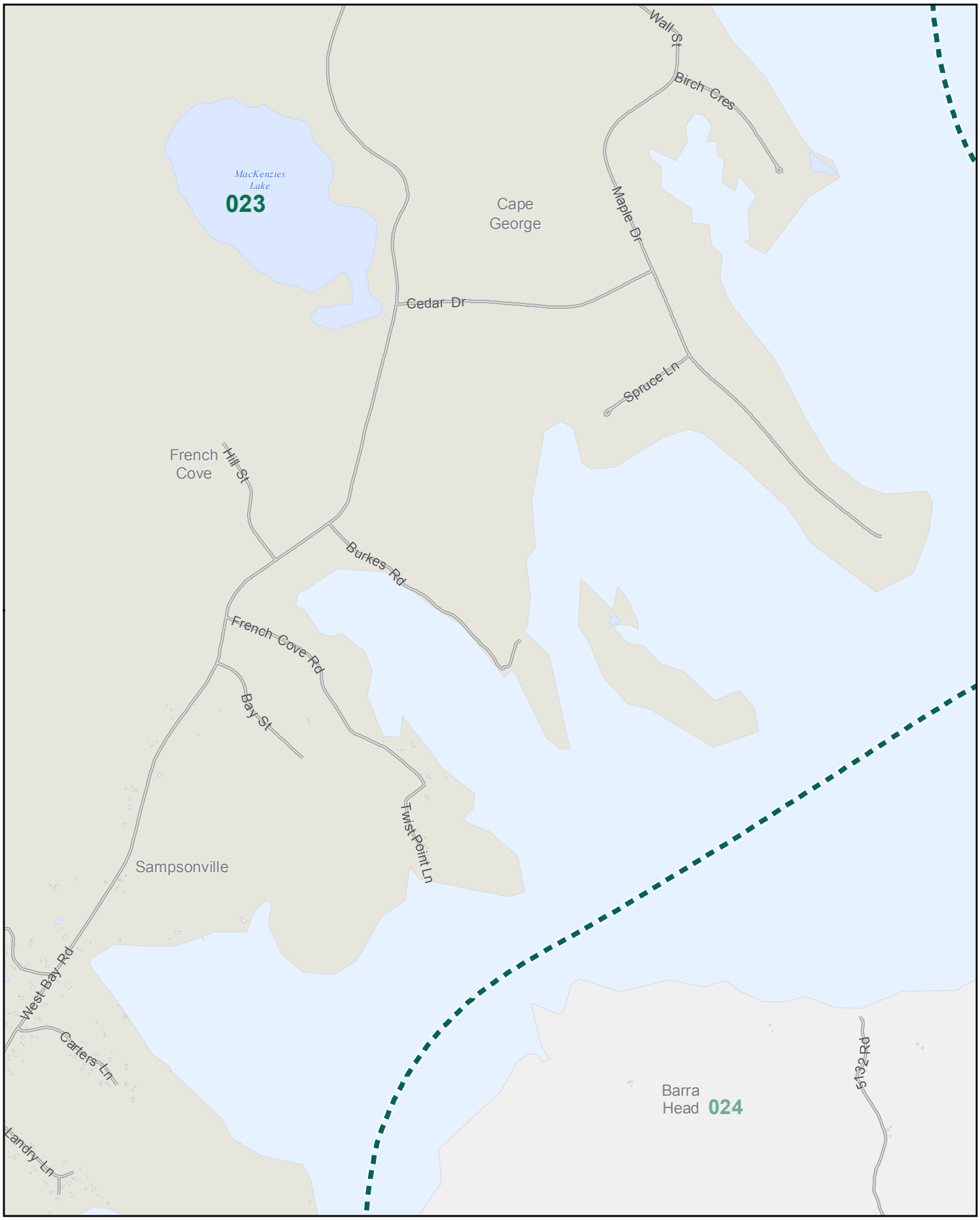

ELECTIONS NOVA SCOTIA

Provincial Electoral Map Series 2012

Polling Division 023

Electoral District of Cape Breton-Richmond

0 350 700 1,050 M

Map Guide Book

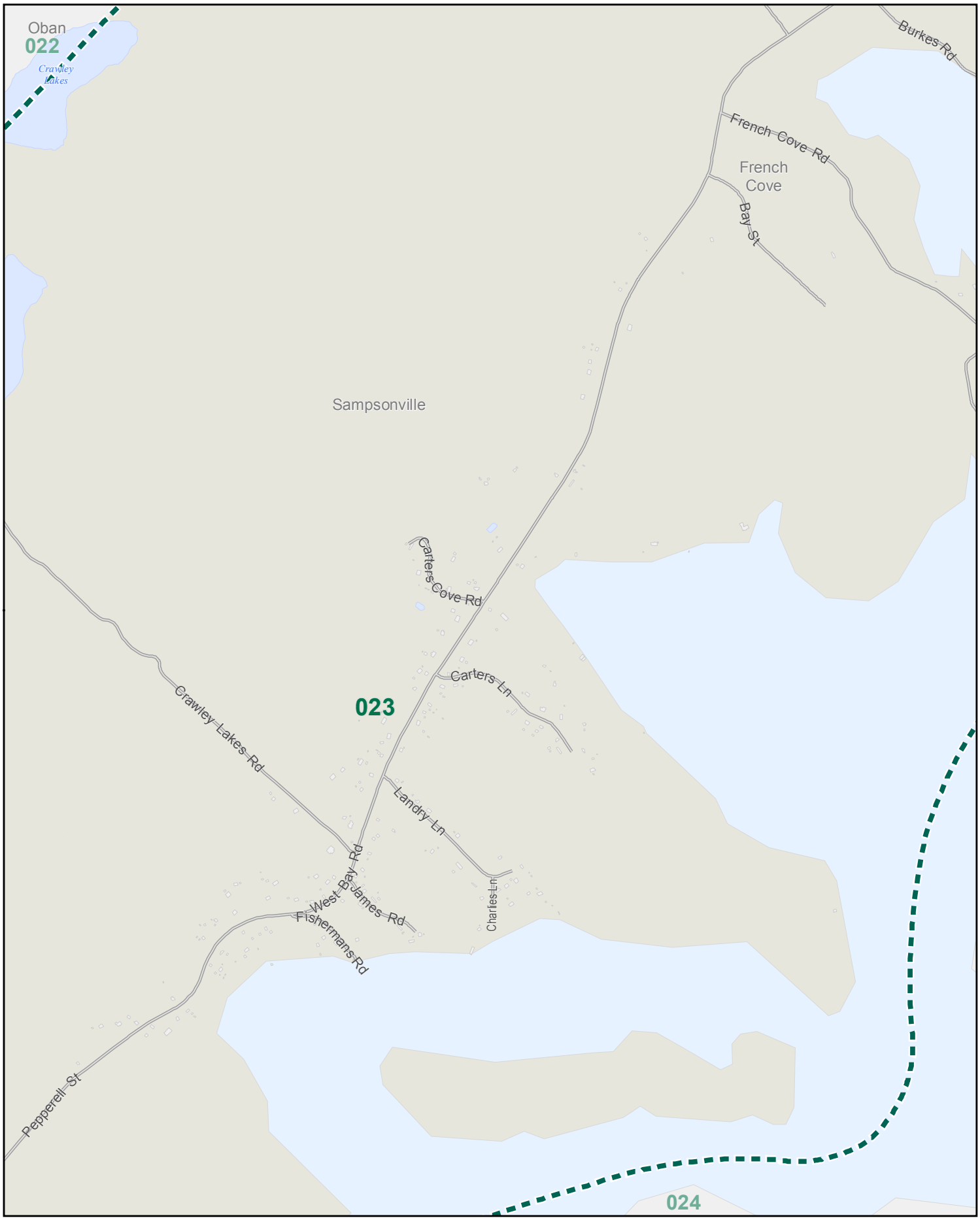

ELECTIONS NOVA SCOTIA

Provincial Electoral Map Series 2012

Polling Division 024

Electoral District of Cape Breton-Richmond

0 1,300 2,600 3,900 M

Map Guide Book

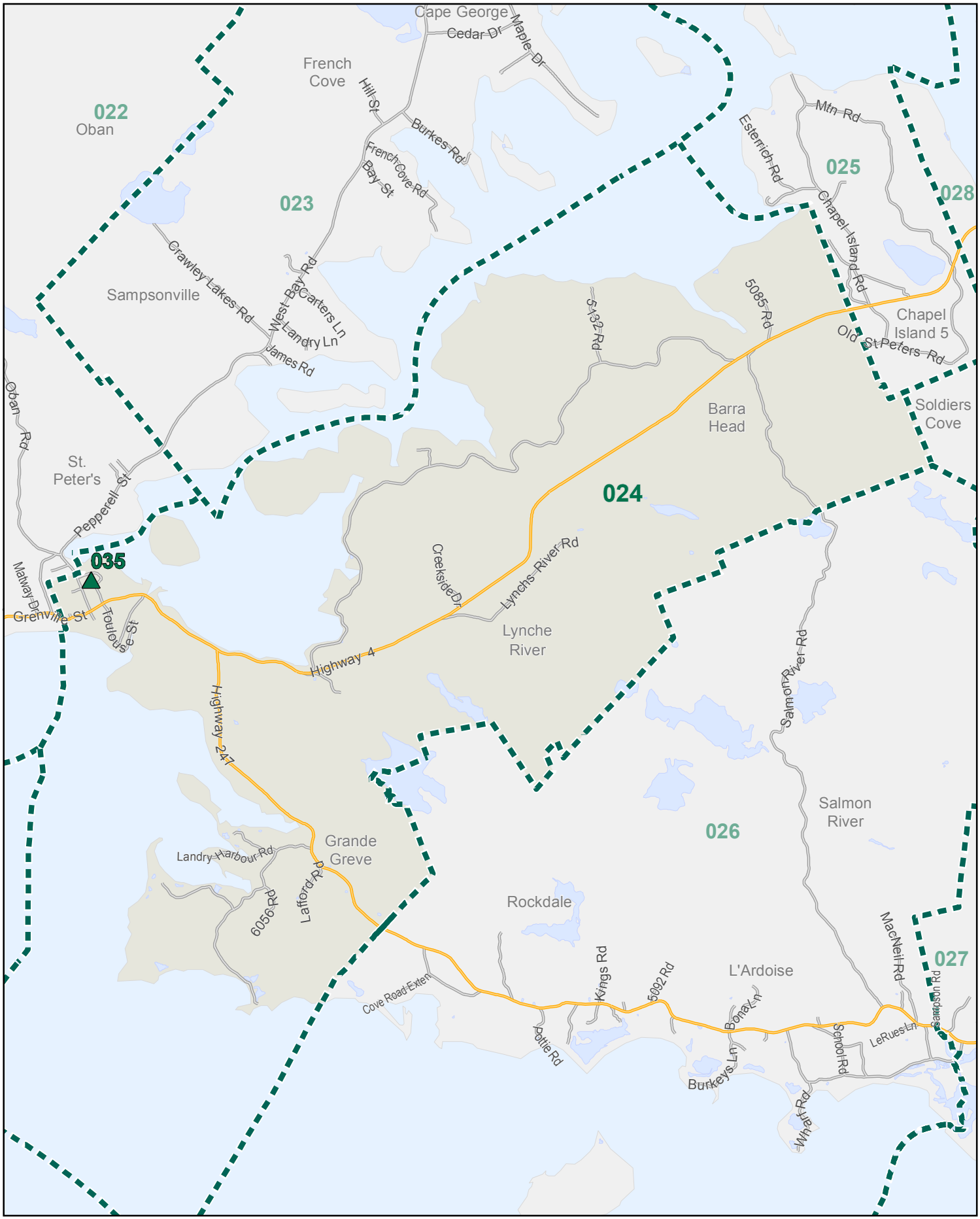

ELECTIONS NOVA SCOTIA

Provincial Electoral Map Series 2012

Polling Division 024

Electoral District of Cape Breton-Richmond

0 150 300 450 M

Map Guide Book

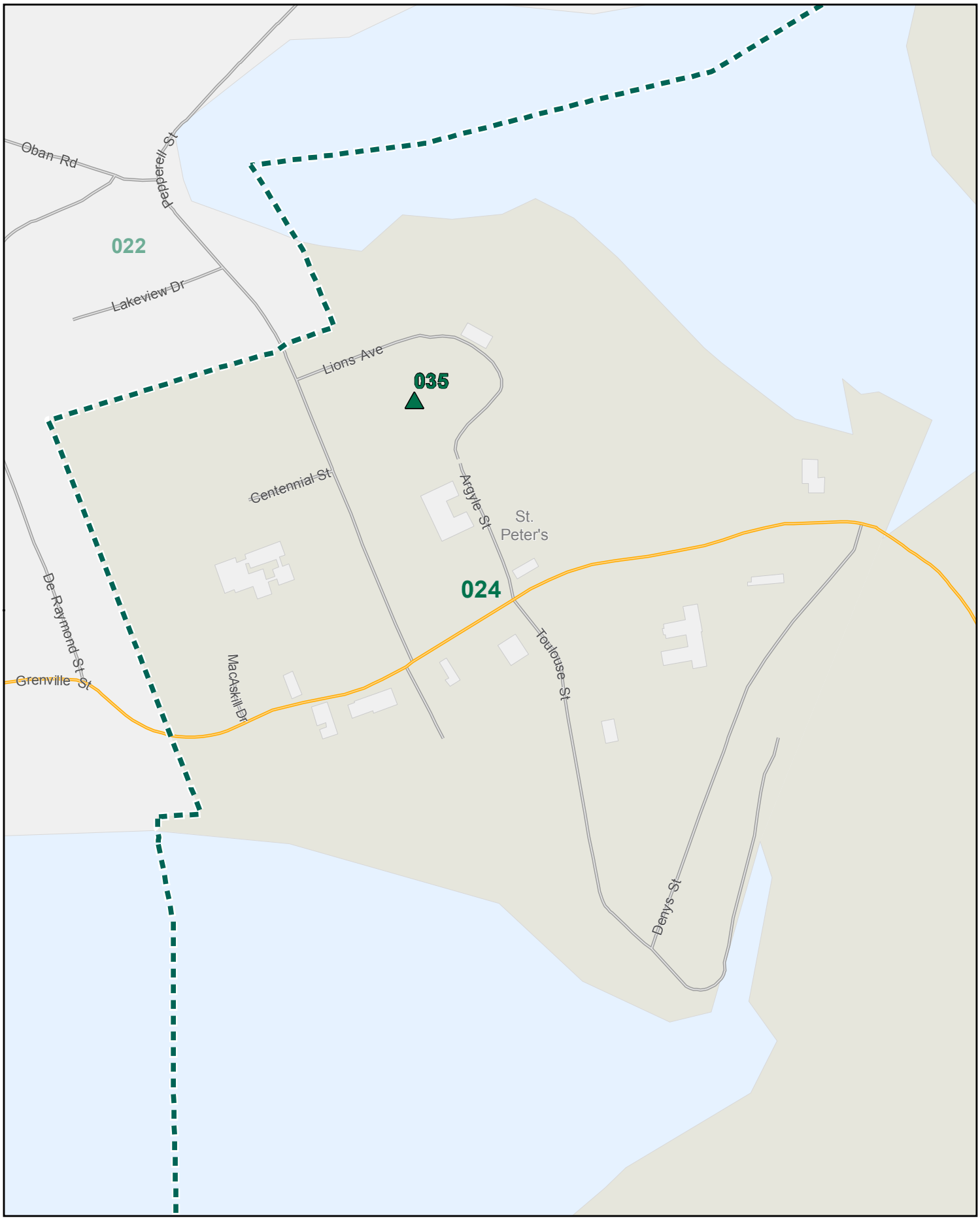

ELECTIONS NOVA SCOTIA

Provincial Electoral Map Series 2012

Polling Division 024

Electoral District of Cape Breton-Richmond

0 480 960 1,440 M

Map Guide Book

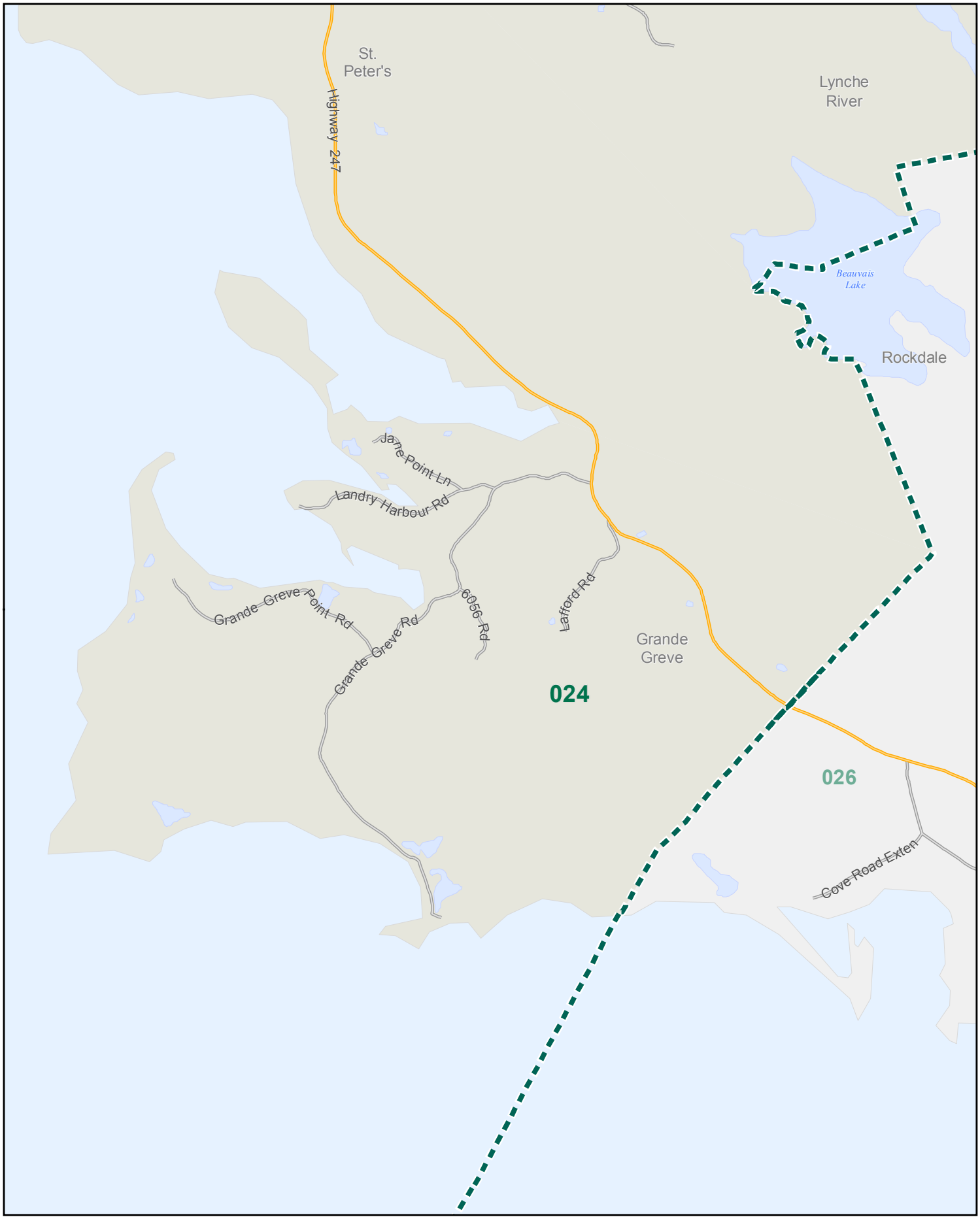

ELECTIONS NOVA SCOTIA

Provincial Electoral Map Series 2012

Polling Division 024

Electoral District of Cape Breton-Richmond

0 550 1,100 1,650 M

Map Guide Book

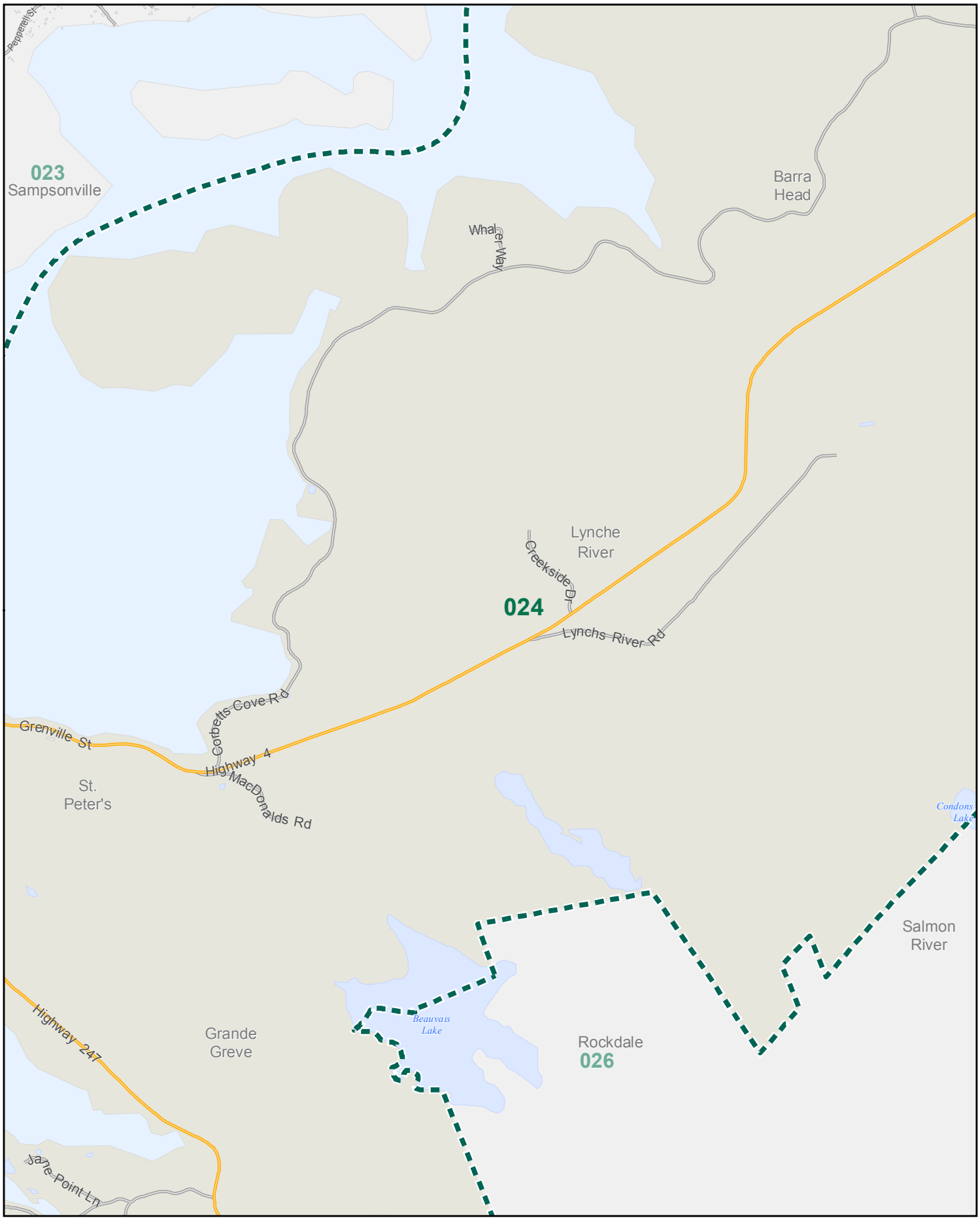

ELECTIONS NOVA SCOTIA

Provincial Electoral Map Series 2012

Polling Division 025

Electoral District of Cape Breton-Richmond

0 600 1,200 1,800 M

Map Guide Book

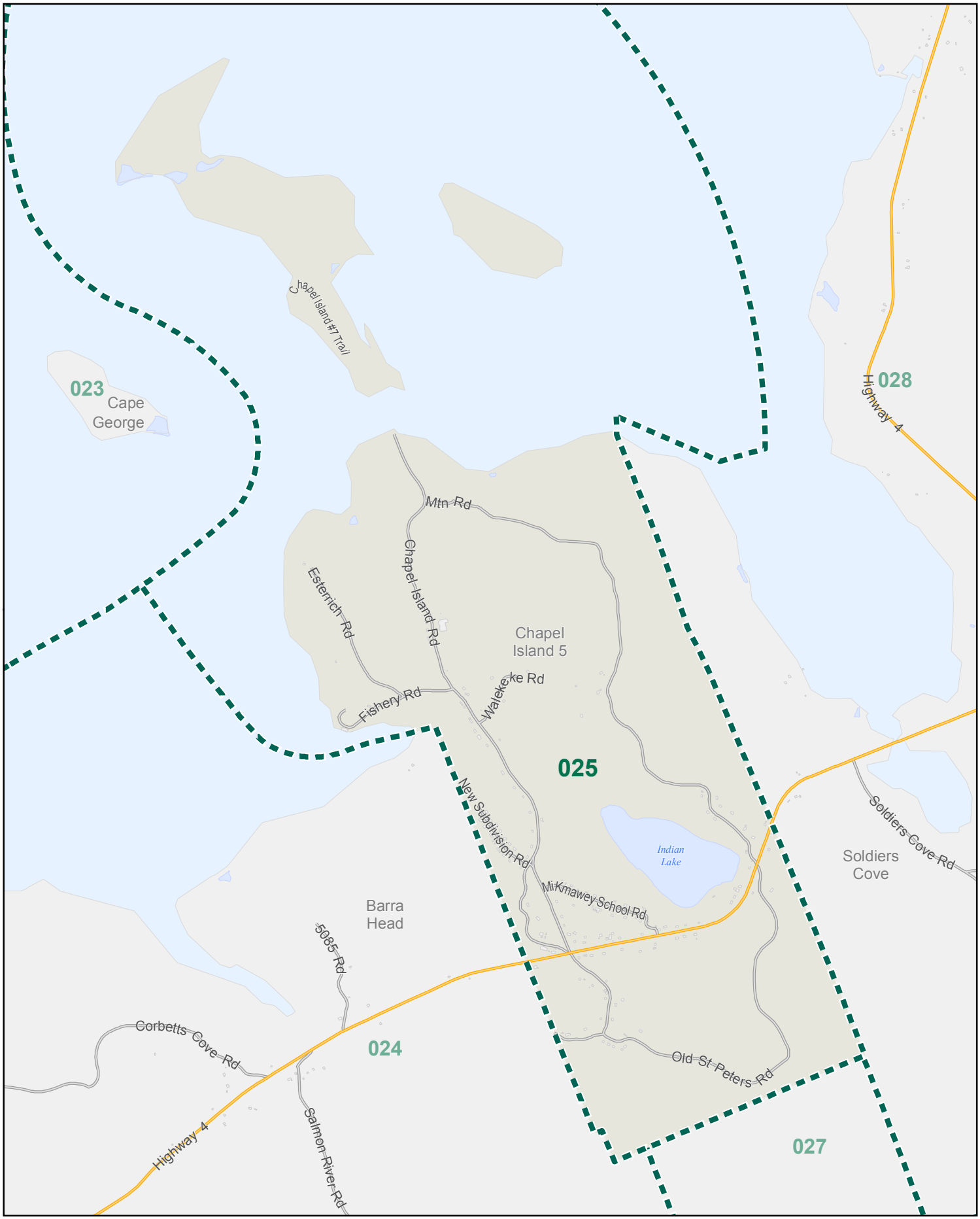

ELECTIONS NOVA SCOTIA

Provincial Electoral Map Series 2012

Polling Division 026

Electoral District of Cape Breton-Richmond

0 1,000 2,000 3,000 M

Map Guide Book

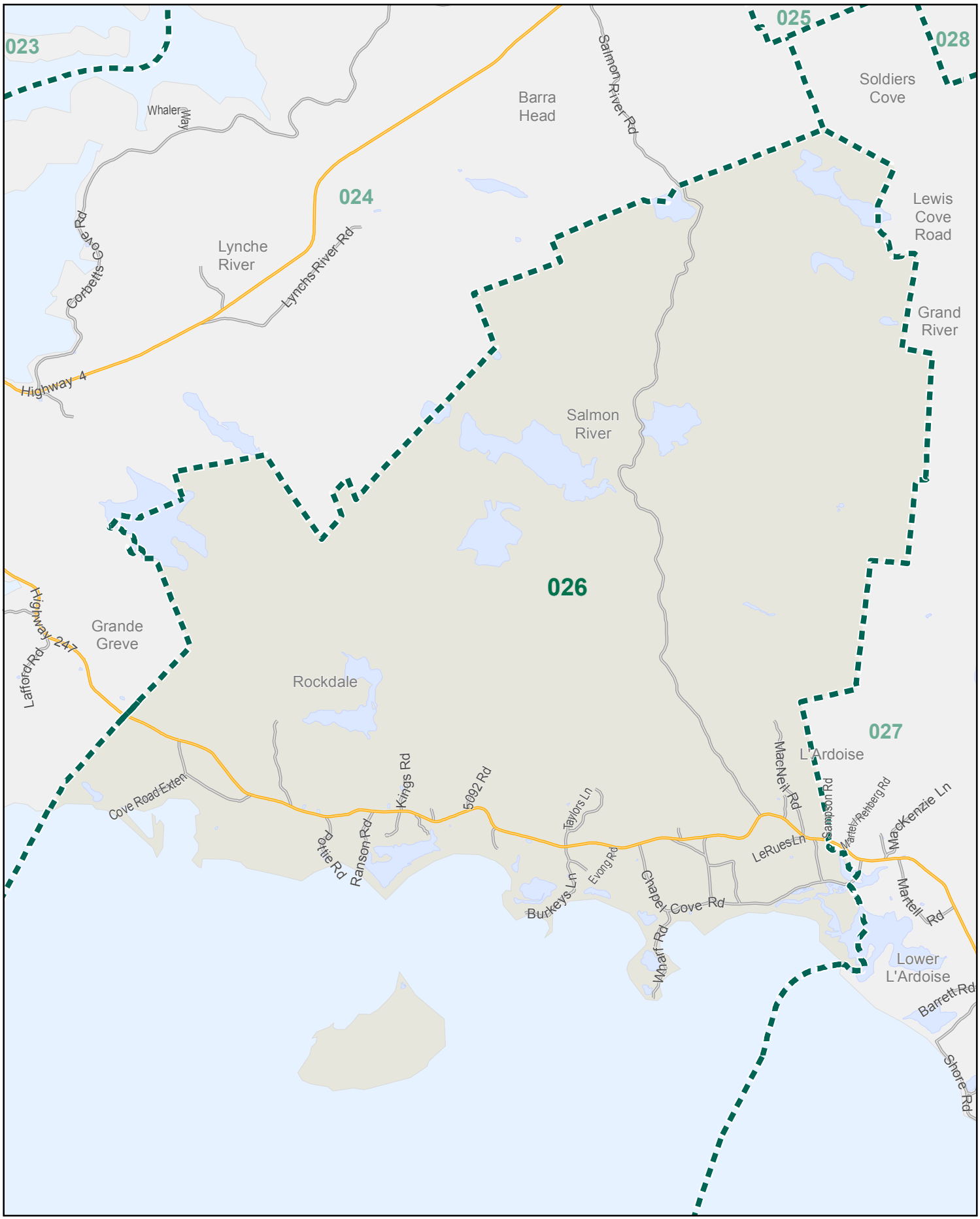

ELECTIONS NOVA SCOTIA

Provincial Electoral Map Series 2012

Polling Division 026

Electoral District of Cape Breton-Richmond

0 360 720 1,080 M

Map Guide Book

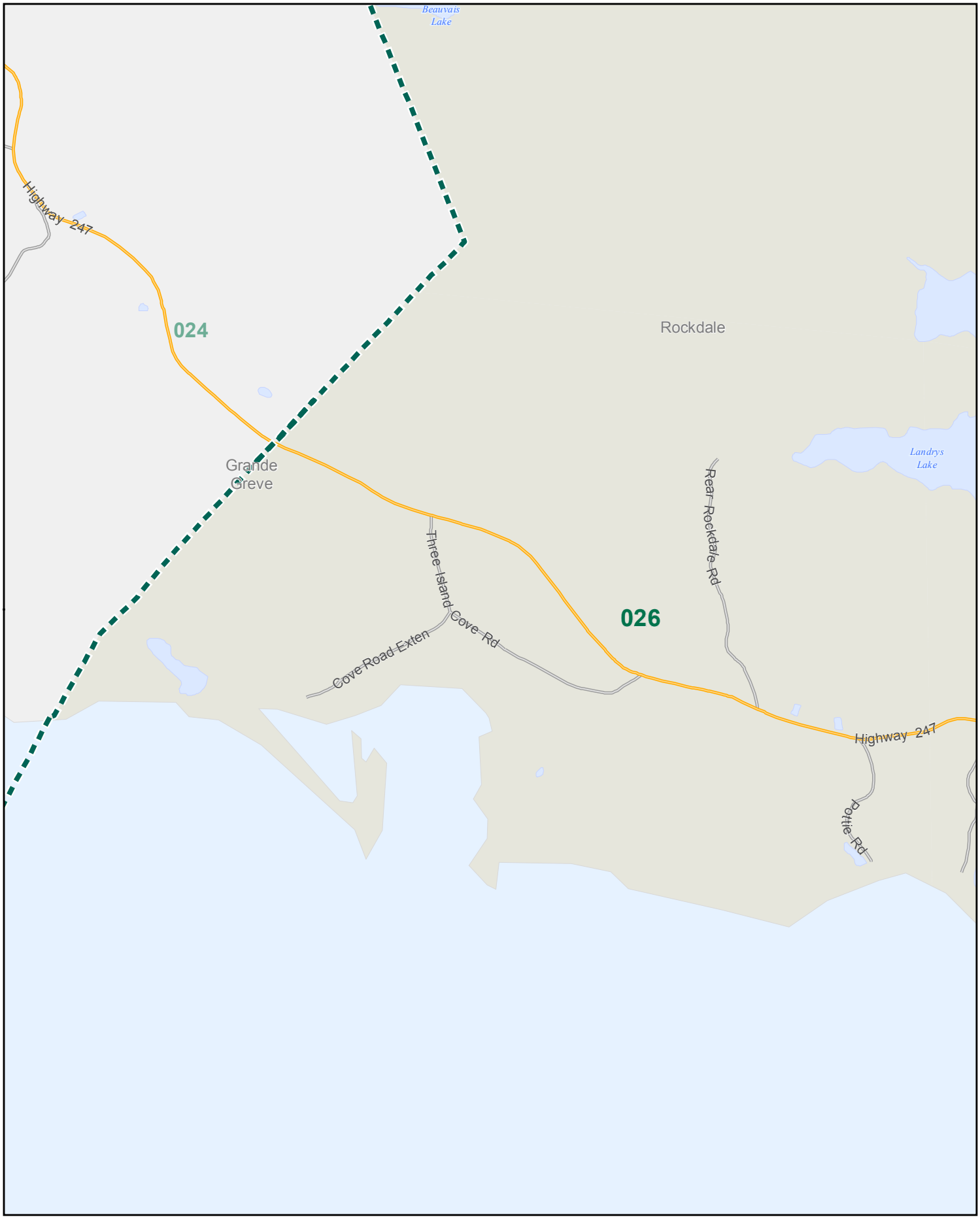

ELECTIONS NOVA SCOTIA

Provincial Electoral Map Series 2012

Polling Division 026

Electoral District of Cape Breton-Richmond

0 360 720 1,080 M

Map Guide Book

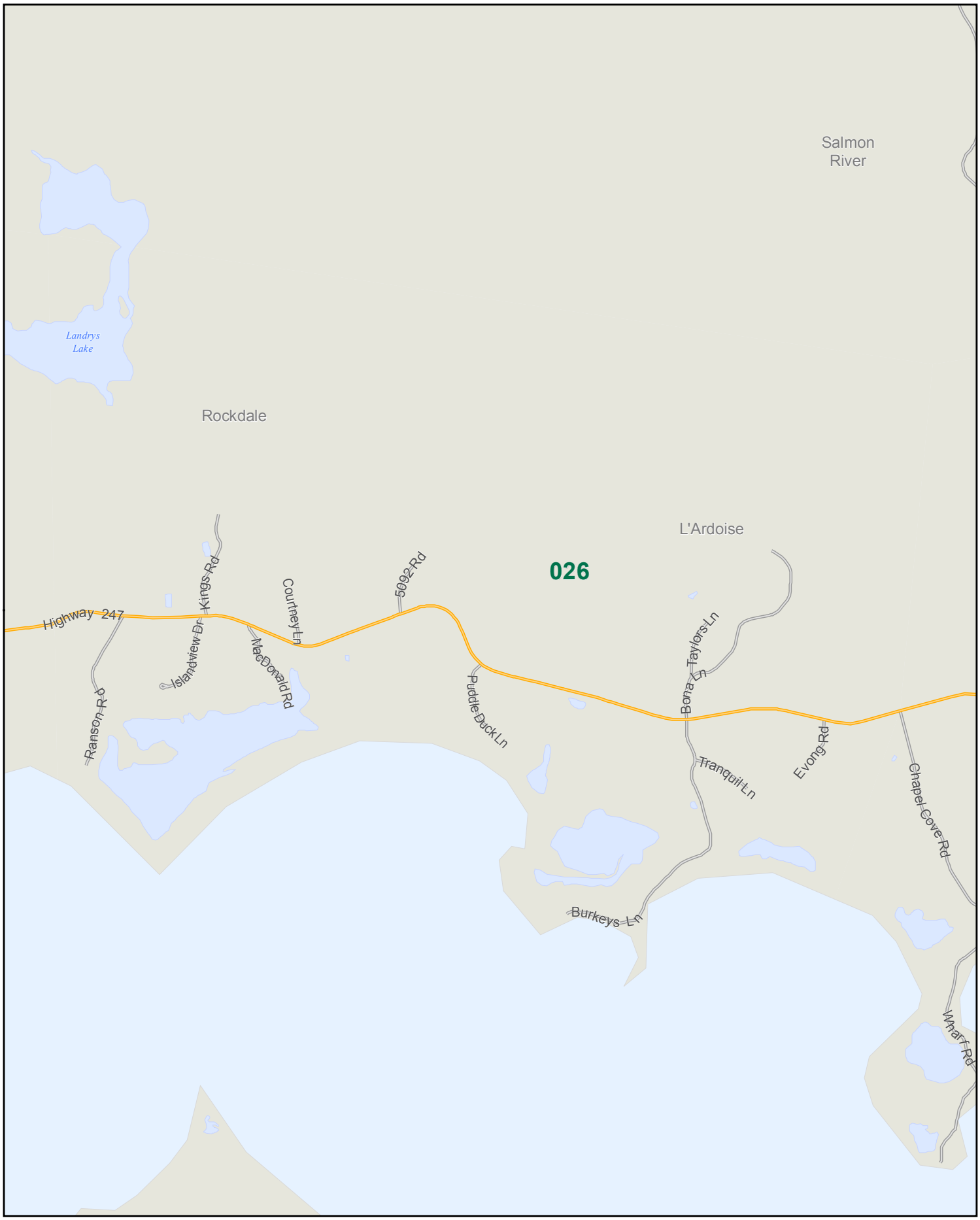

ELECTIONS NOVA SCOTIA

Provincial Electoral Map Series 2012

Polling Division 026

Electoral District of Cape Breton-Richmond

0 300 600 900 M

Map Guide Book

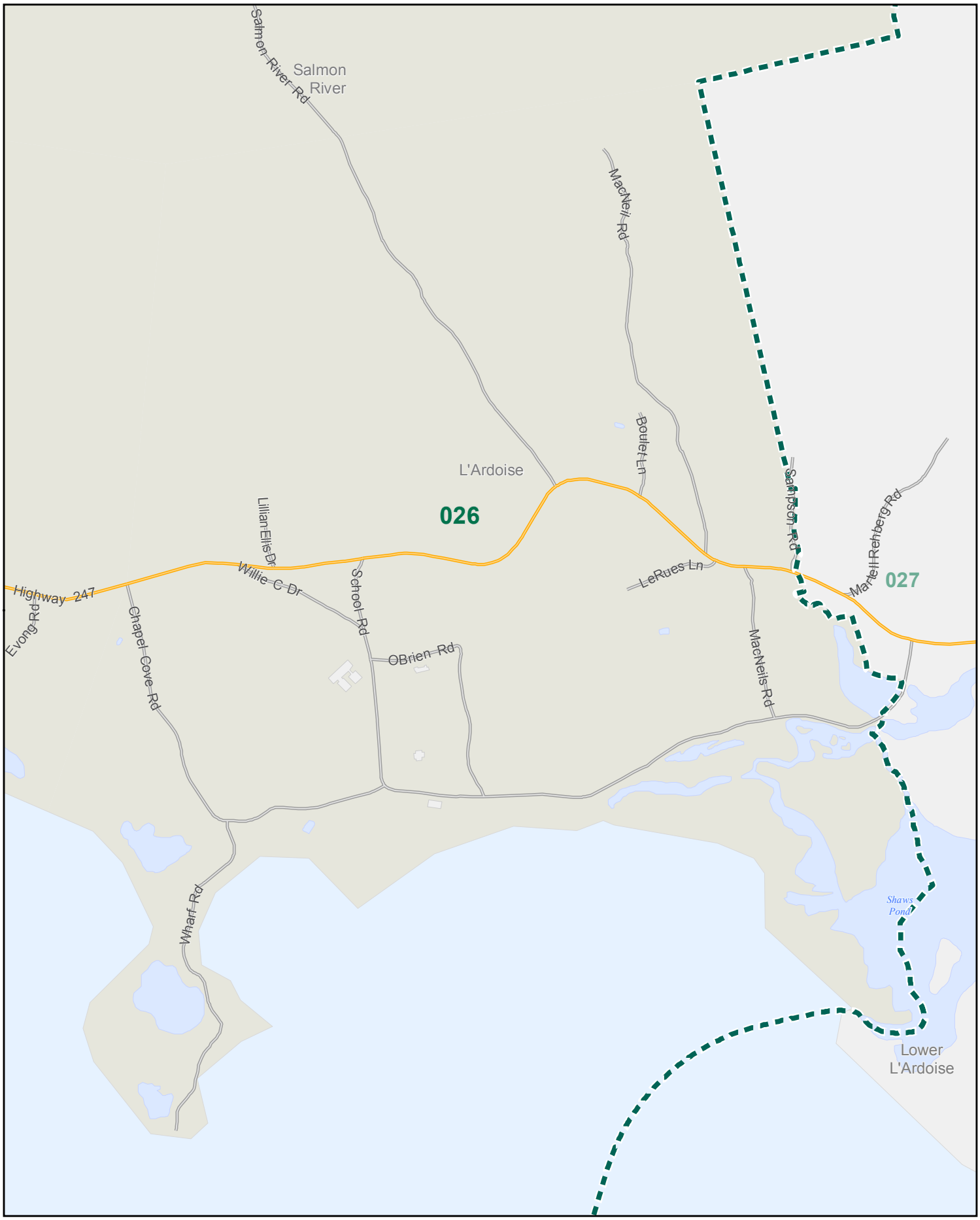

ELECTIONS NOVA SCOTIA

Provincial Electoral Map Series 2012

Polling Division 027

Electoral District of Cape Breton-Richmond

0 2,400 4,800 7,200 M

Map Guide Book

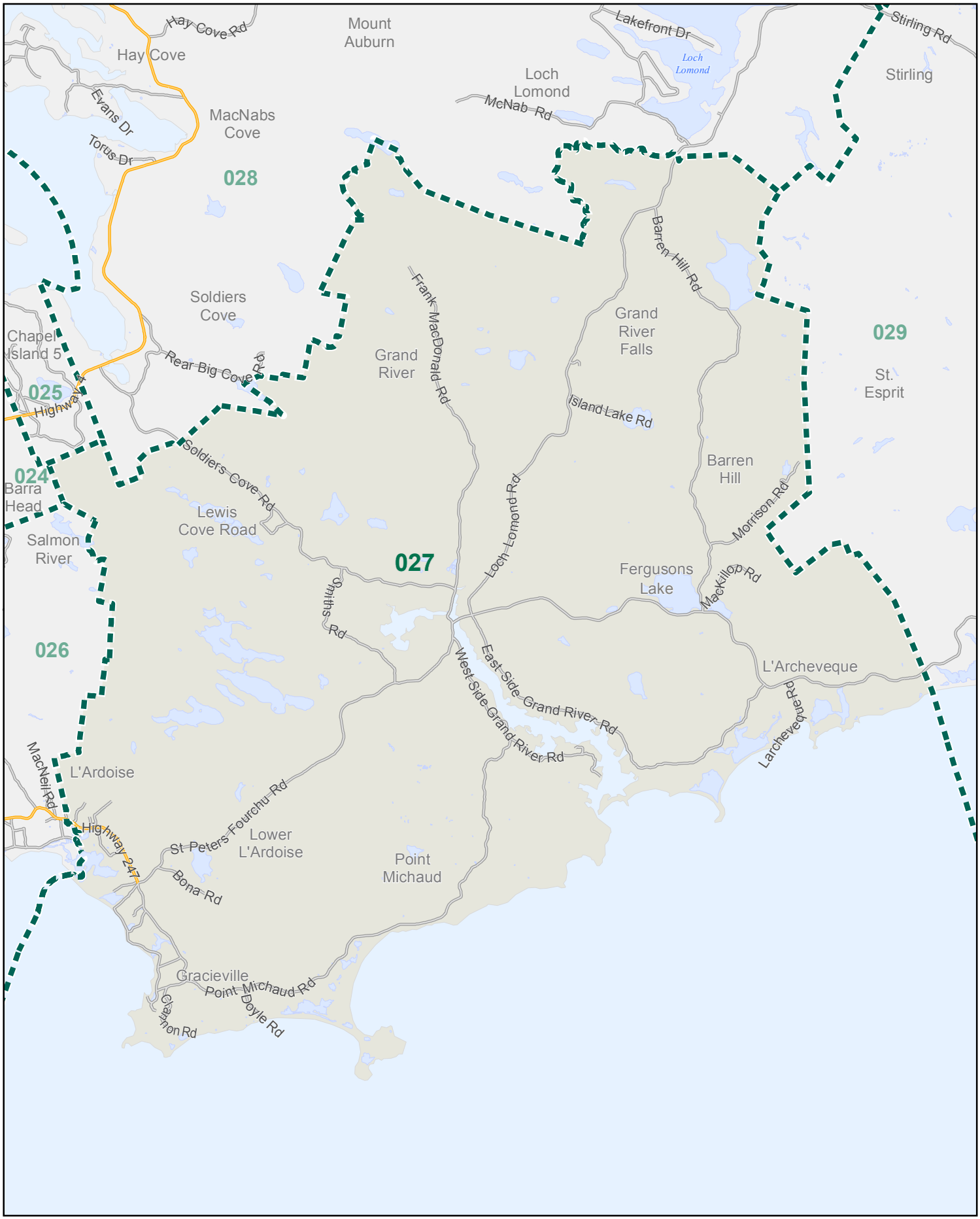

ELECTIONS NOVA SCOTIA

Provincial Electoral Map Series 2012

Polling Division 027

Electoral District of Cape Breton-Richmond

0 600 1,200 1,800 M

Map Guide Book

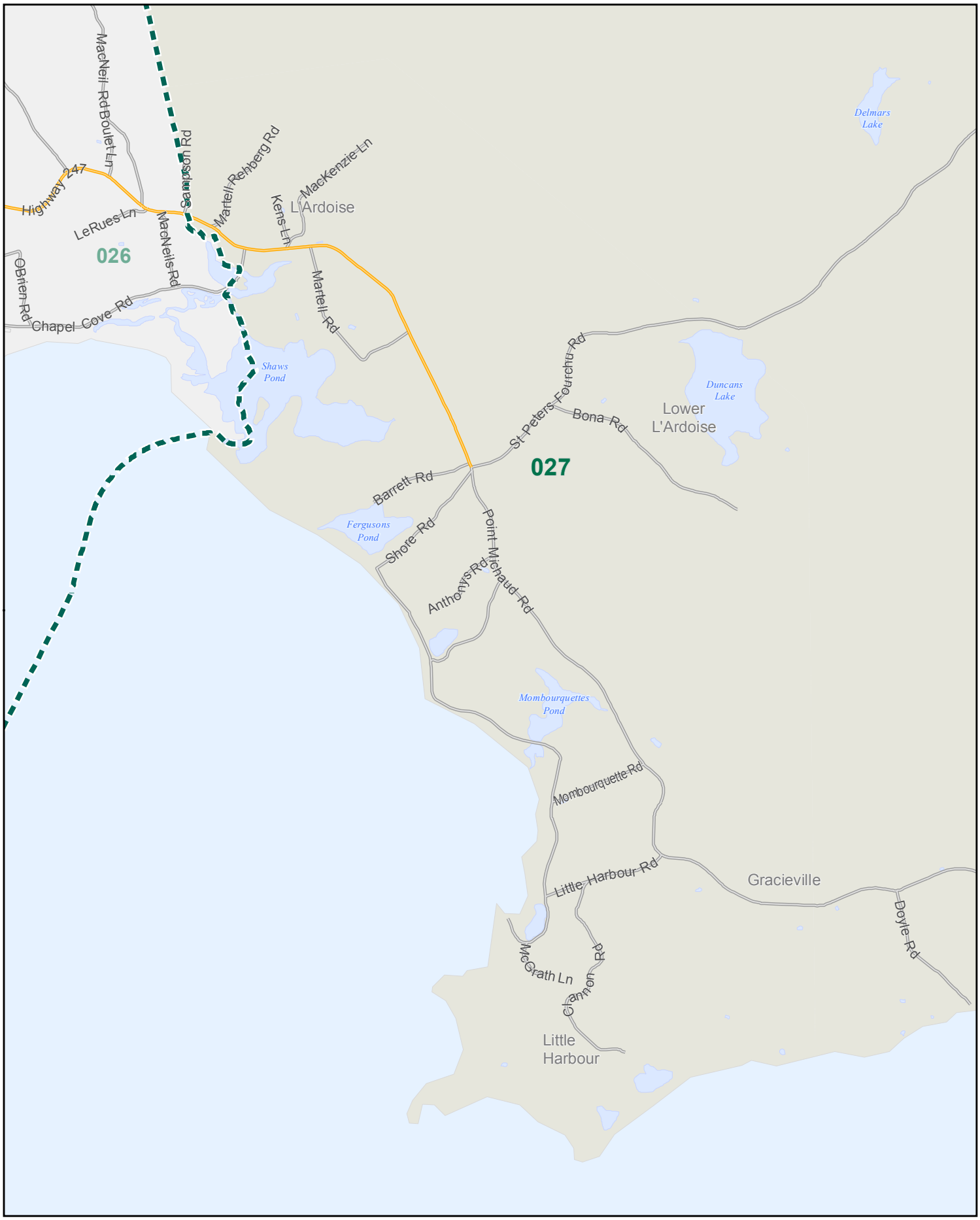

ELECTIONS NOVA SCOTIA

Provincial Electoral Map Series 2012

Polling Division 028

Electoral District of Cape Breton-Richmond

0 2,500 5,000 7,500 M

Map Guide Book

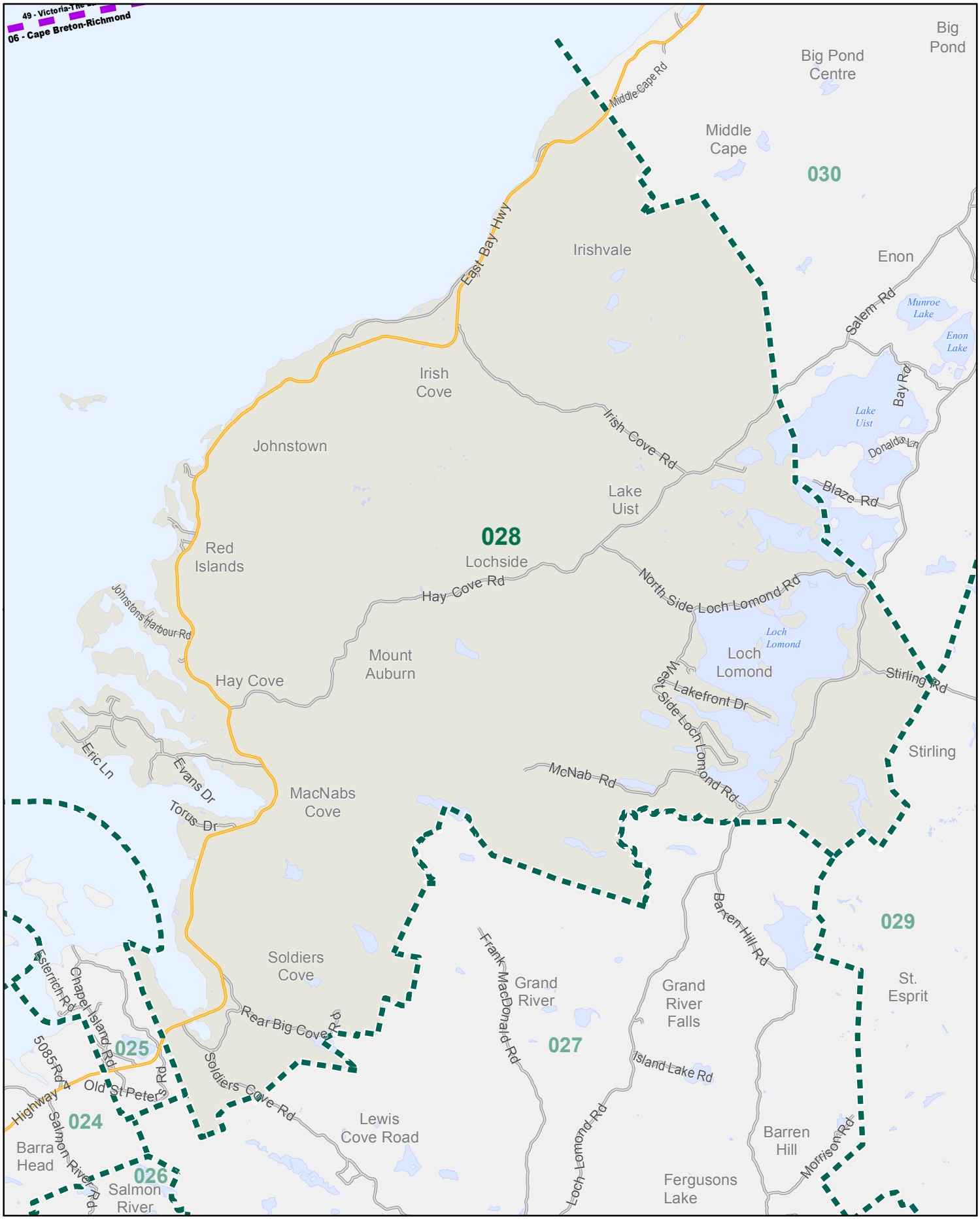

ELECTIONS NOVA SCOTIA

Provincial Electoral Map Series 2012

Polling Division 028

Electoral District of Cape Breton-Richmond

0 1,300 2,600 3,900 M

Map Guide Book

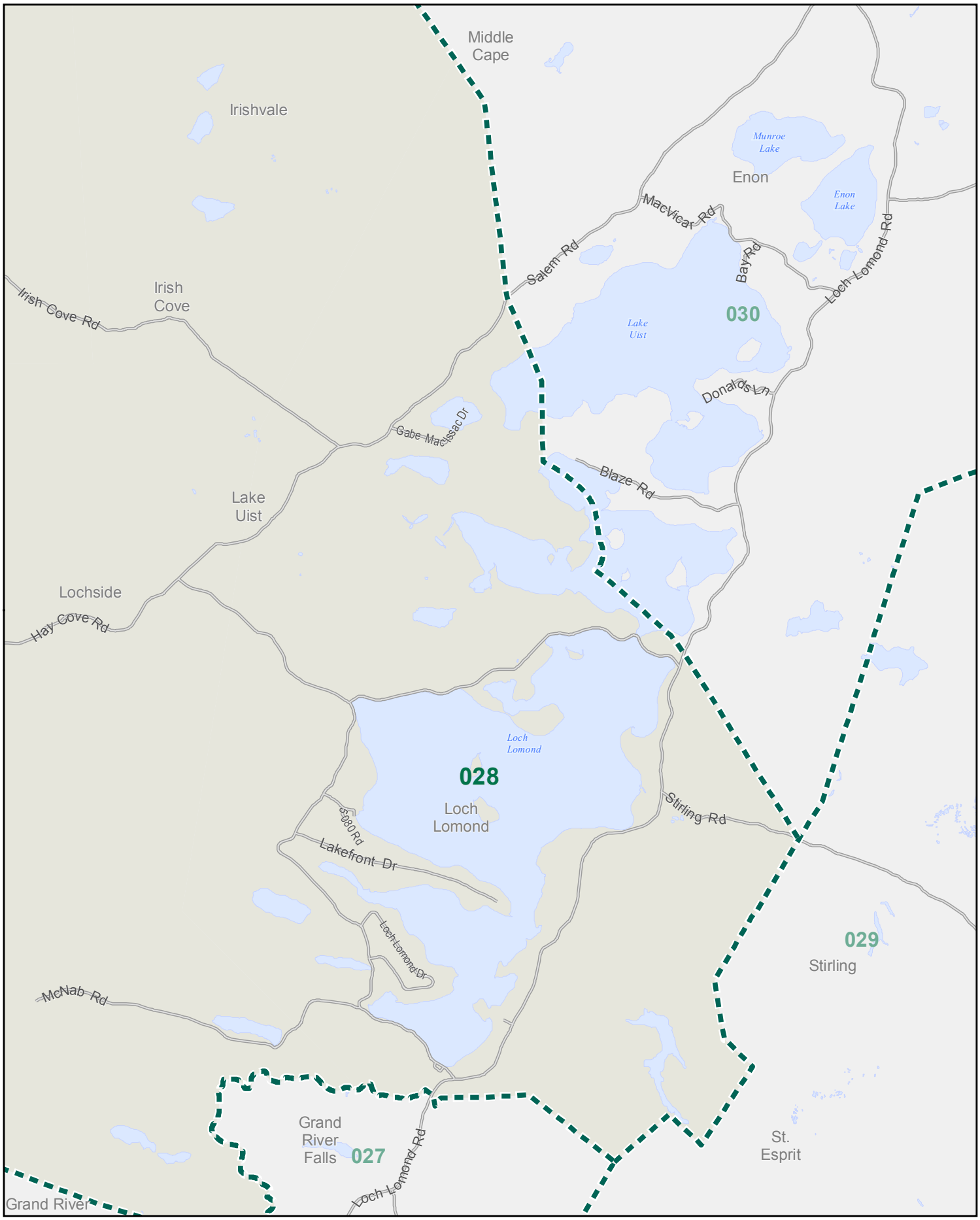

ELECTIONS NOVA SCOTIA

Provincial Electoral Map Series 2012

Polling Division 028

Electoral District of Cape Breton-Richmond

0 800 1,600 2,400 M

Map Guide Book

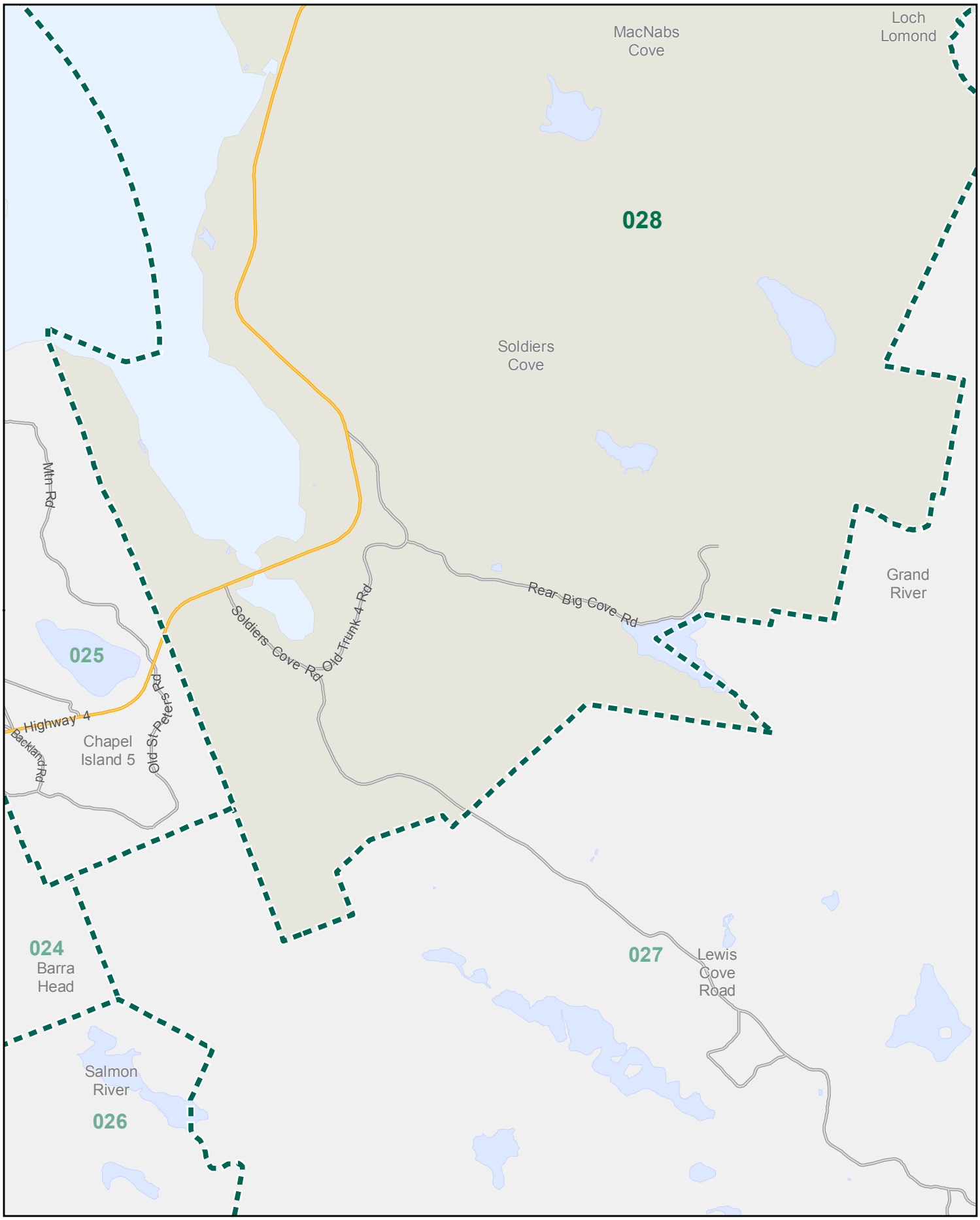

ELECTIONS NOVA SCOTIA

Provincial Electoral Map Series 2012

Polling Division 028

Electoral District of Cape Breton-Richmond

0 680 1,360 2,040 M

Map Guide Book

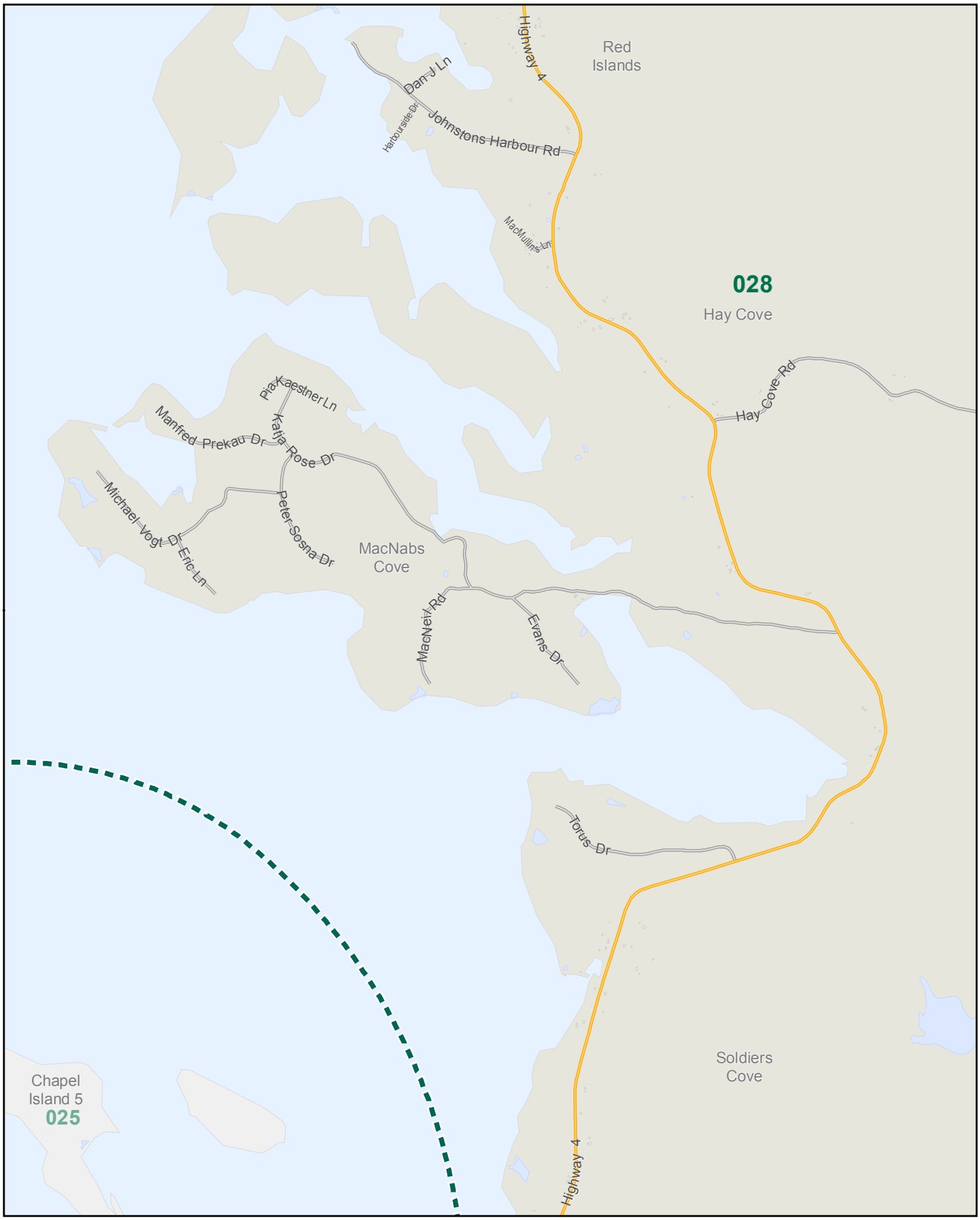

ELECTIONS NOVA SCOTIA

Provincial Electoral Map Series 2012

Polling Division 028

Electoral District of Cape Breton-Richmond

0 240 480 720 M

Map Guide Book

Polling Division 028

Electoral District of Cape Breton-Richmond

0 300 600 900 M

ELECTIONS NOVA SCOTIA

Provincial Electoral Map Series 2012

Polling Division 028

Electoral District of Cape Breton-Richmond

0 680 1,360 2,040 M

Map Guide Book

ELECTIONS NOVA SCOTIA

Provincial Electoral Map Series 2012

Polling Division 029

Electoral District of Cape Breton-Richmond

0 3,800 7,600 11,400 M

Map Guide Book

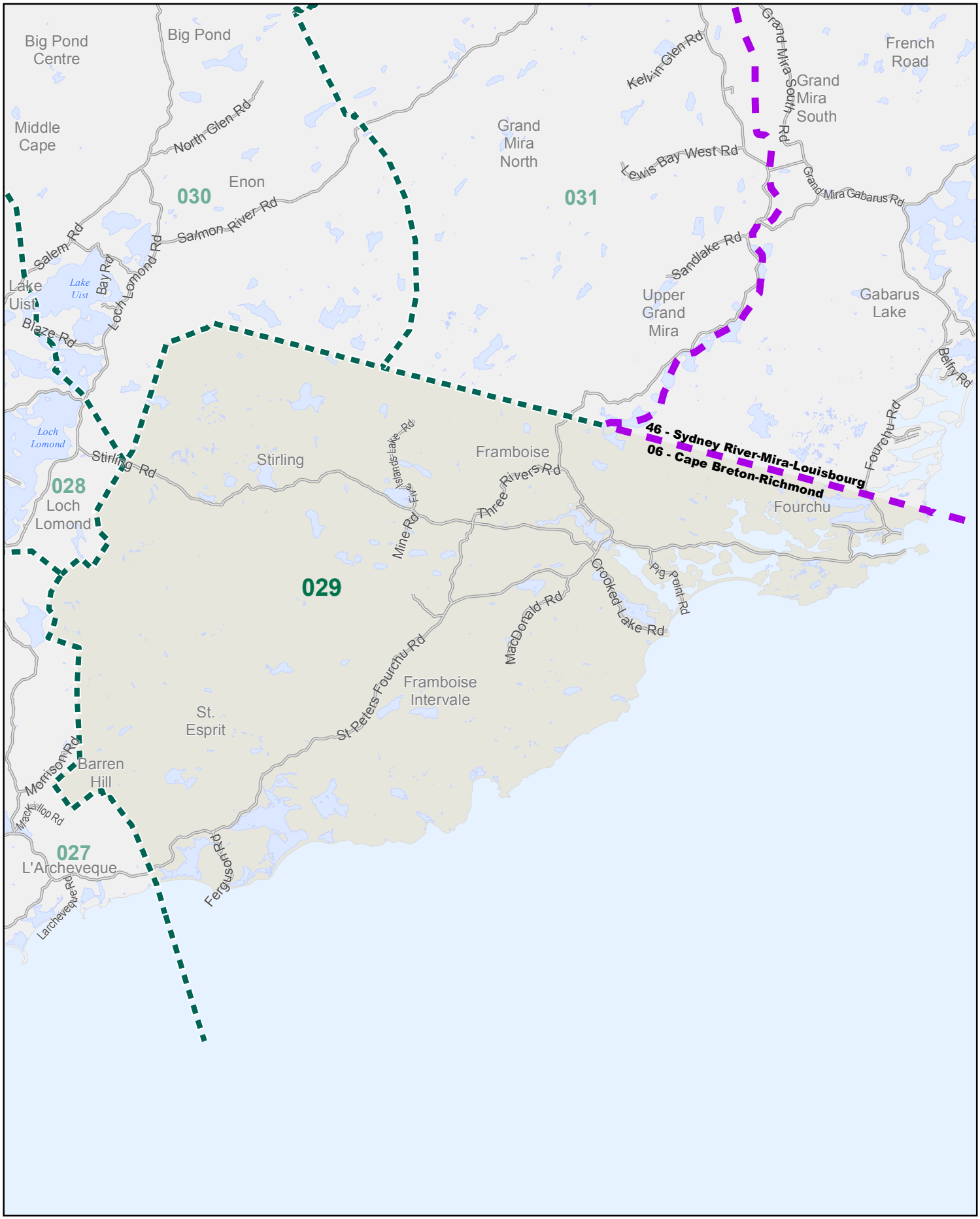

ELECTIONS NOVA SCOTIA

Provincial Electoral Map Series 2012

Polling Division 029

Electoral District of Cape Breton-Richmond

0 850 1,700 2,550 M

Map Guide Book

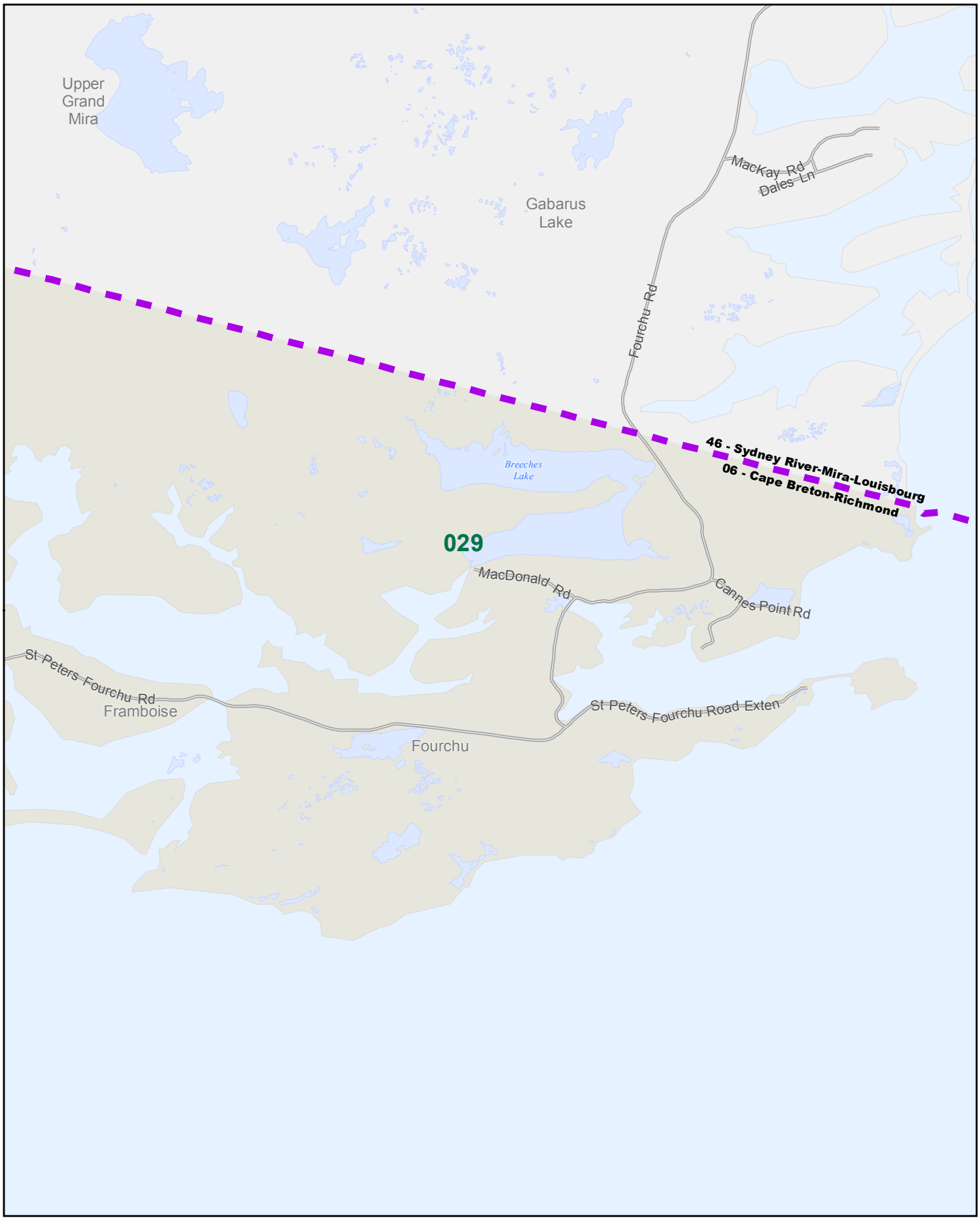

ELECTIONS NOVA SCOTIA

Provincial Electoral Map Series 2012

Polling Division 029

Electoral District of Cape Breton-Richmond

0 1,800 3,600 5,400 M

Map Guide Book

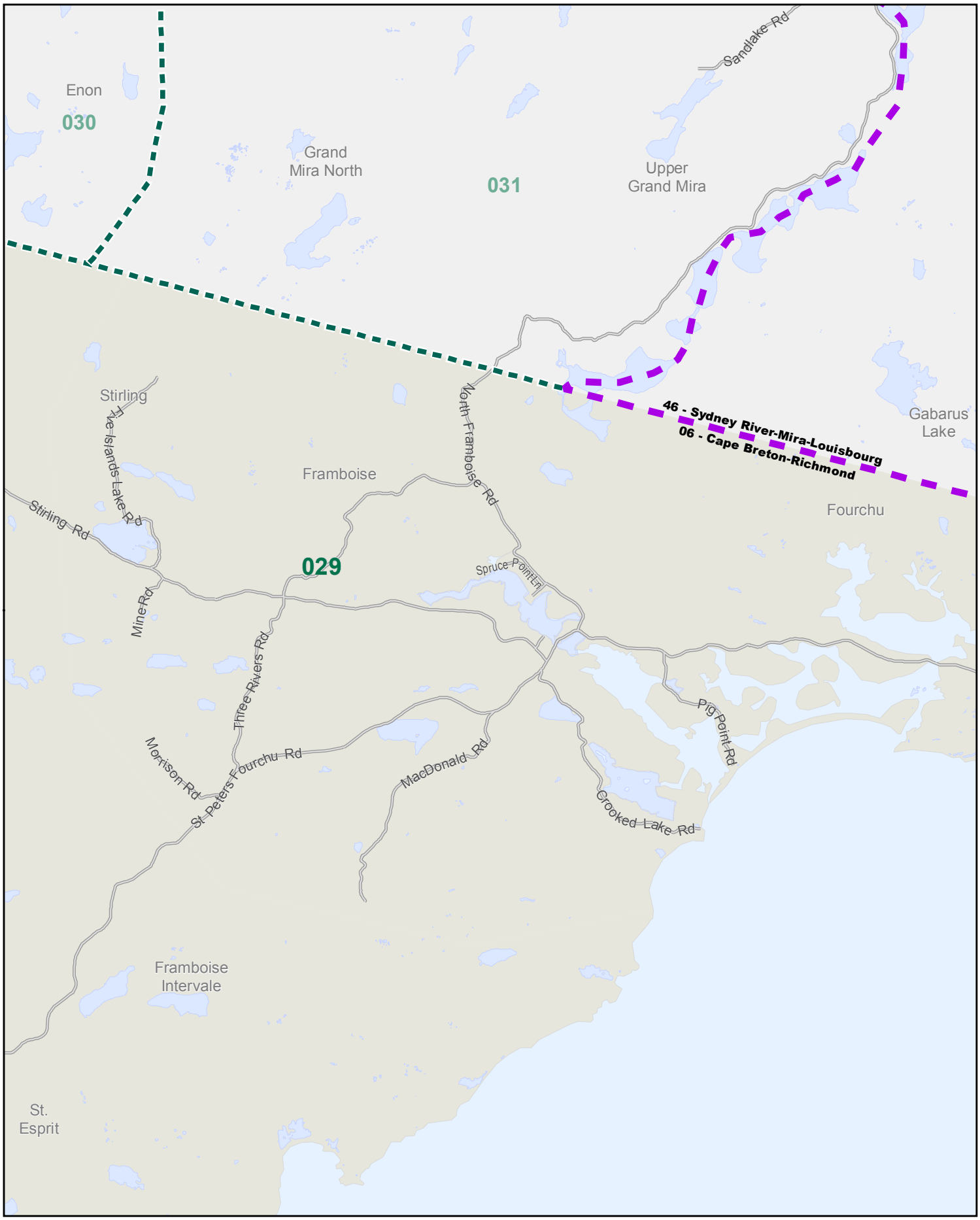

ELECTIONS NOVA SCOTIA

Provincial Electoral Map Series 2012

Polling Division 030

Electoral District of Cape Breton-Richmond

0 2,500 5,000 7,500 M

Map Guide Book

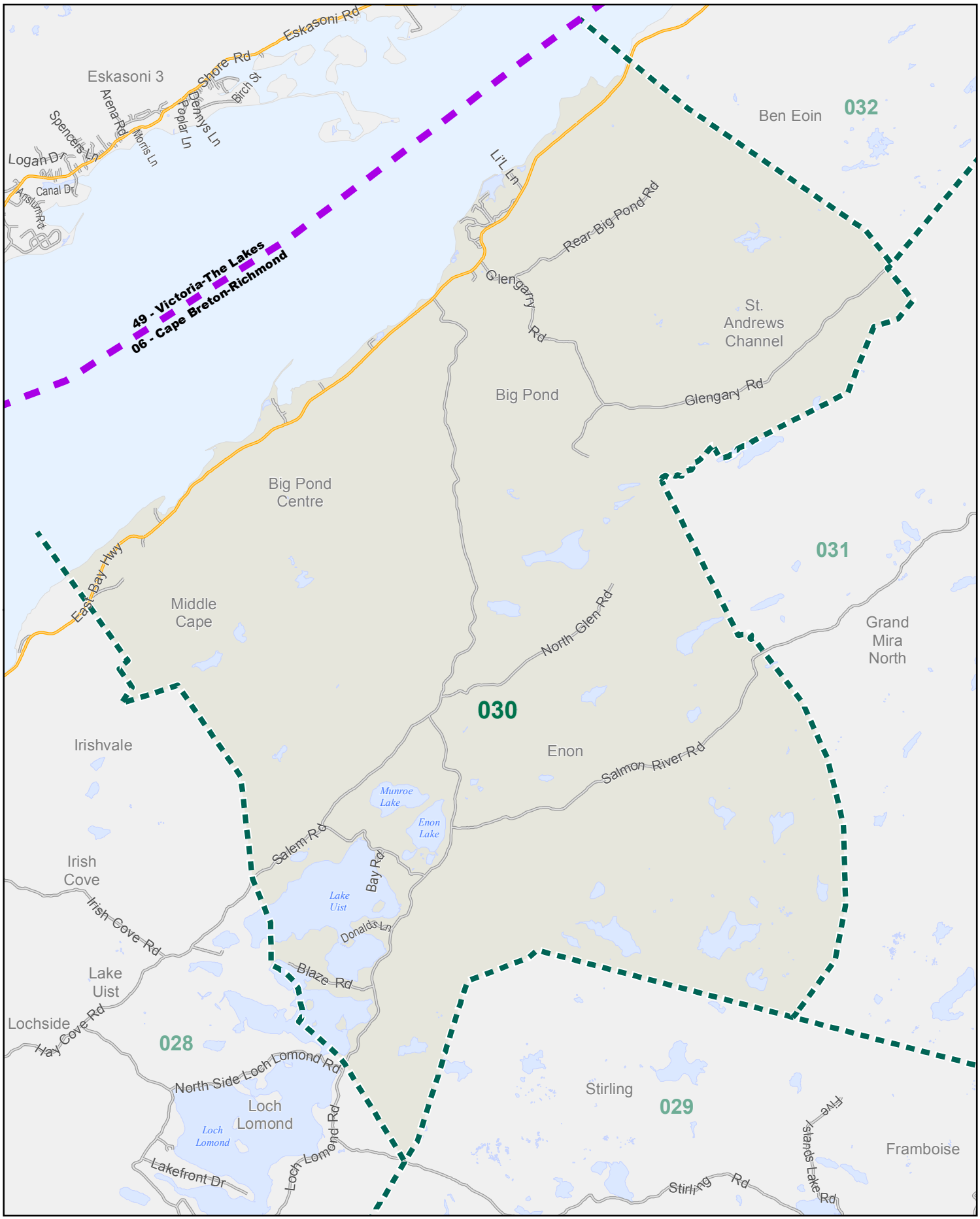

ELECTIONS NOVA SCOTIA

Provincial Electoral Map Series 2012

Polling Division 030

Electoral District of Cape Breton-Richmond

0 590 1,180 1,770 M

Map Guide Book

Polling Division 030

Electoral District of Cape Breton-Richmond

0 430 860 1,290 M

Polling Division 030

Electoral District of Cape Breton-Richmond

0 600 1,200 1,800 M

ELECTIONS NOVA SCOTIA

Provincial Electoral Map Series 2012

Polling Division 031

Electoral District of Cape Breton-Richmond

0 3,000 6,000 9,000 M

Map Guide Book

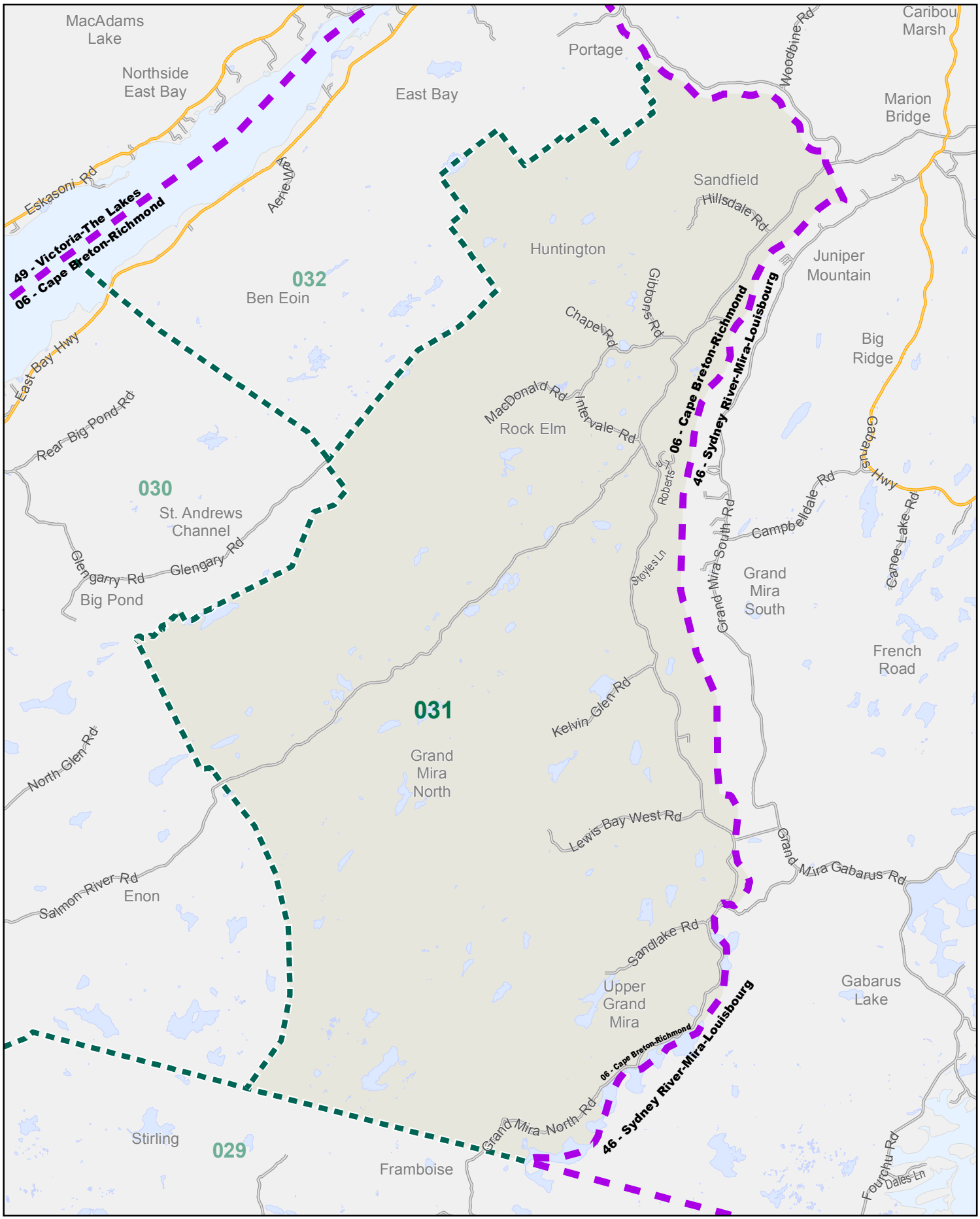

ELECTIONS NOVA SCOTIA

Provincial Electoral Map Series 2012

Polling Division 031

Electoral District of Cape Breton-Richmond

0 710 1,420 2,130 M

Map Guide Book

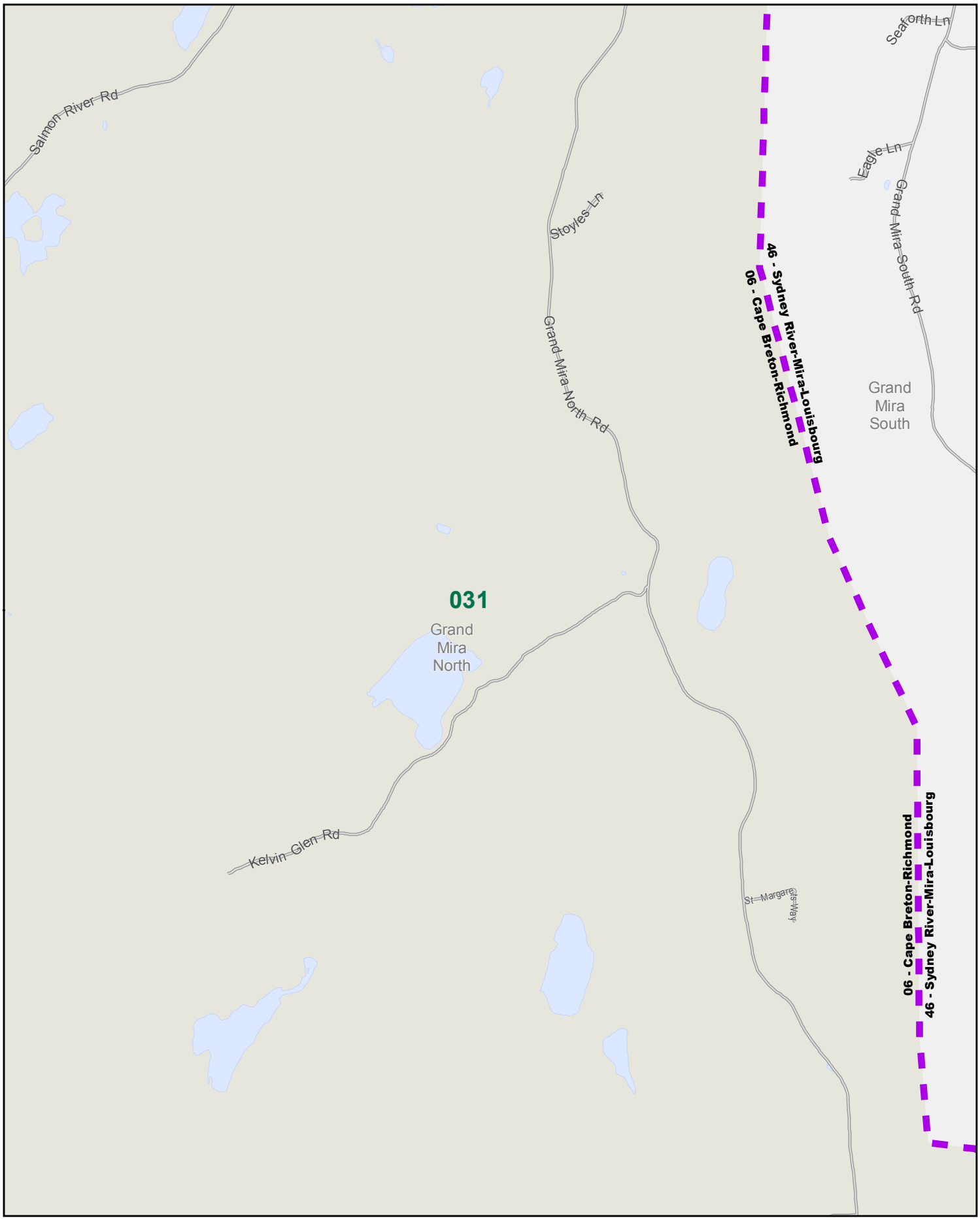

ELECTIONS NOVA SCOTIA

Provincial Electoral Map Series 2012

Polling Division 031

Electoral District of Cape Breton-Richmond

0 600 1,200 1,800 M

Map Guide Book

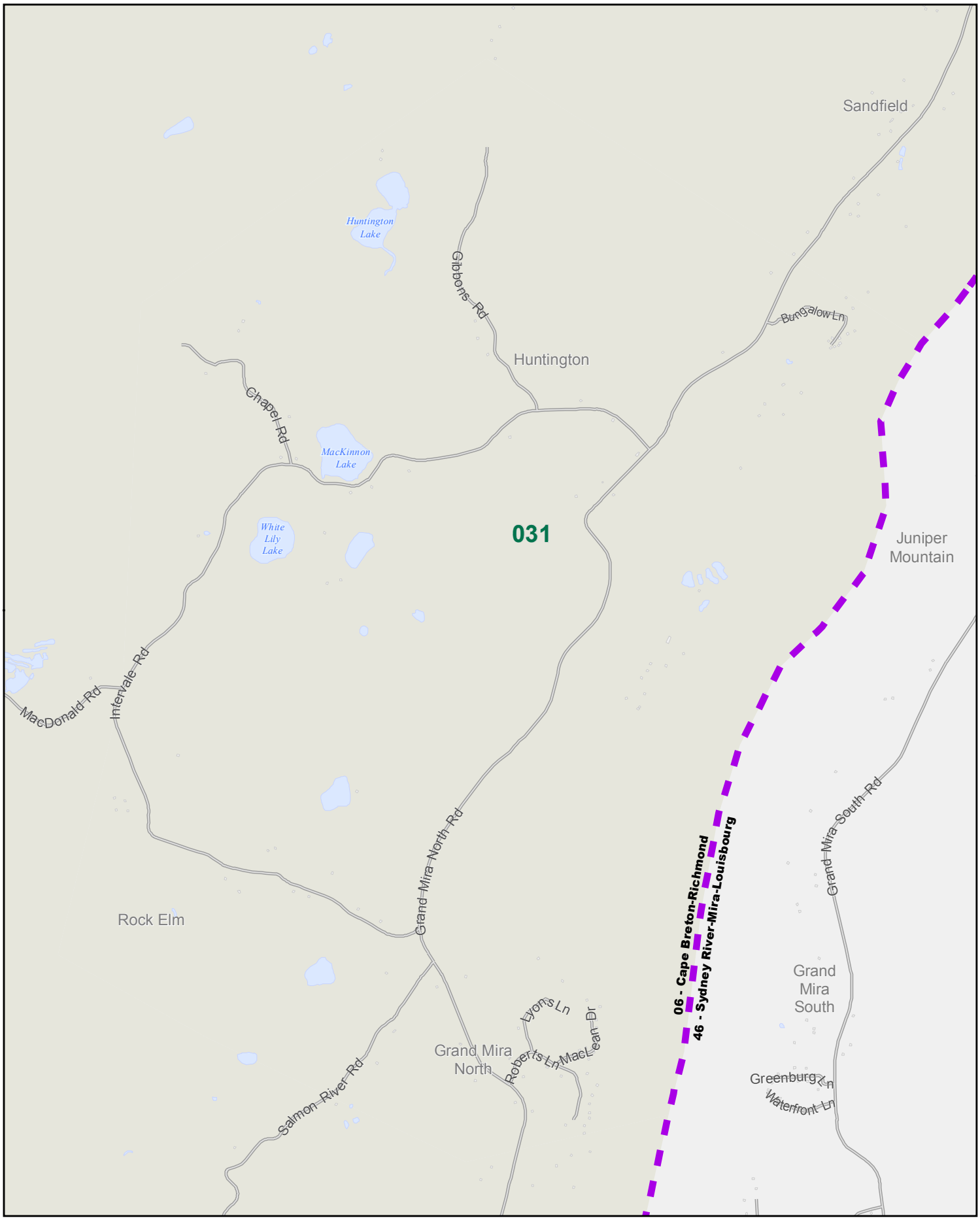

ELECTIONS NOVA SCOTIA

Provincial Electoral Map Series 2012

Polling Division 032

Electoral District of Cape Breton-Richmond

0 1,900 3,800 5,700 M

Map Guide Book

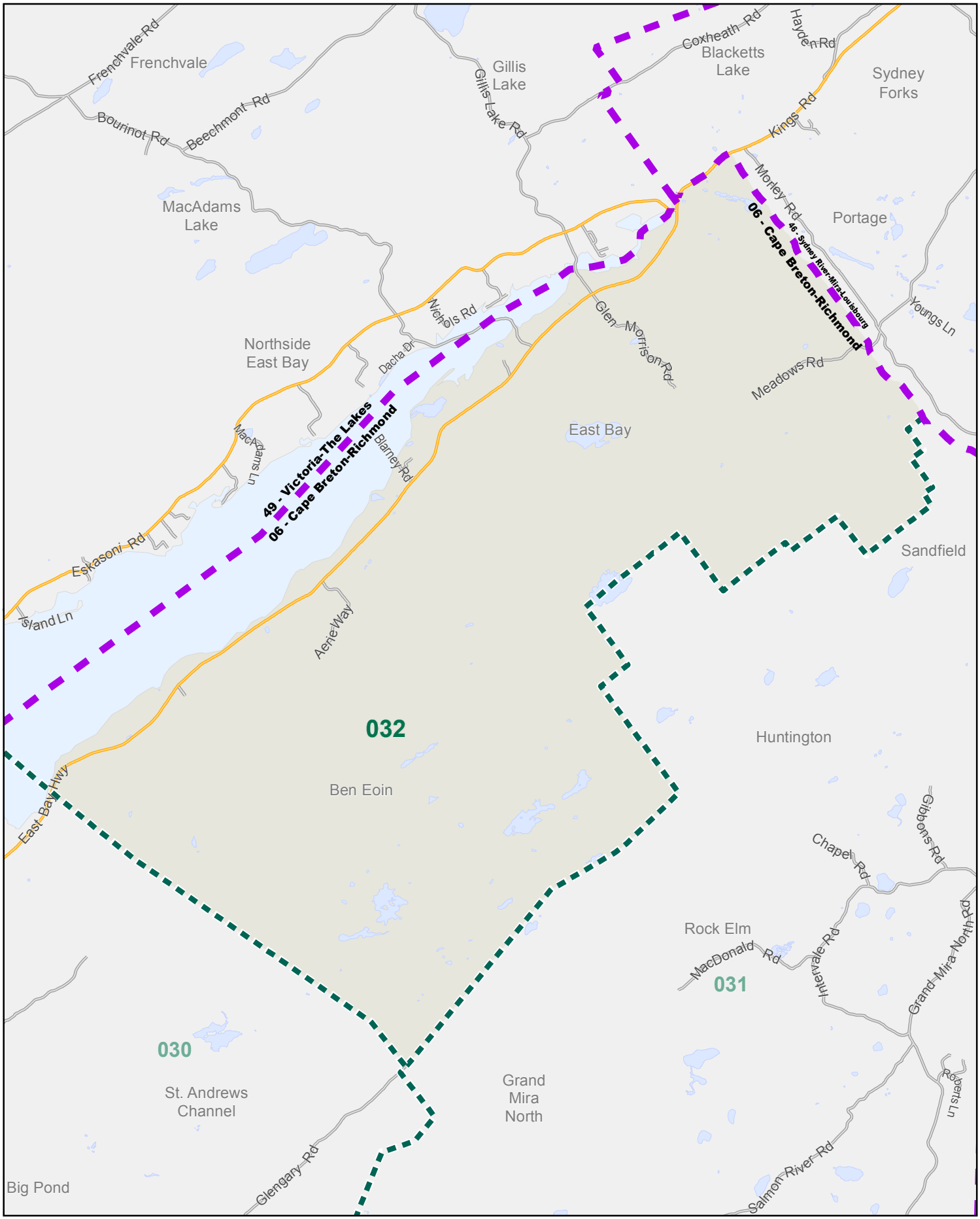

ELECTIONS NOVA SCOTIA

Provincial Electoral Map Series 2012

Polling Division 032

Electoral District of Cape Breton-Richmond

0 875 1,750 2,625 M

Map Guide Book

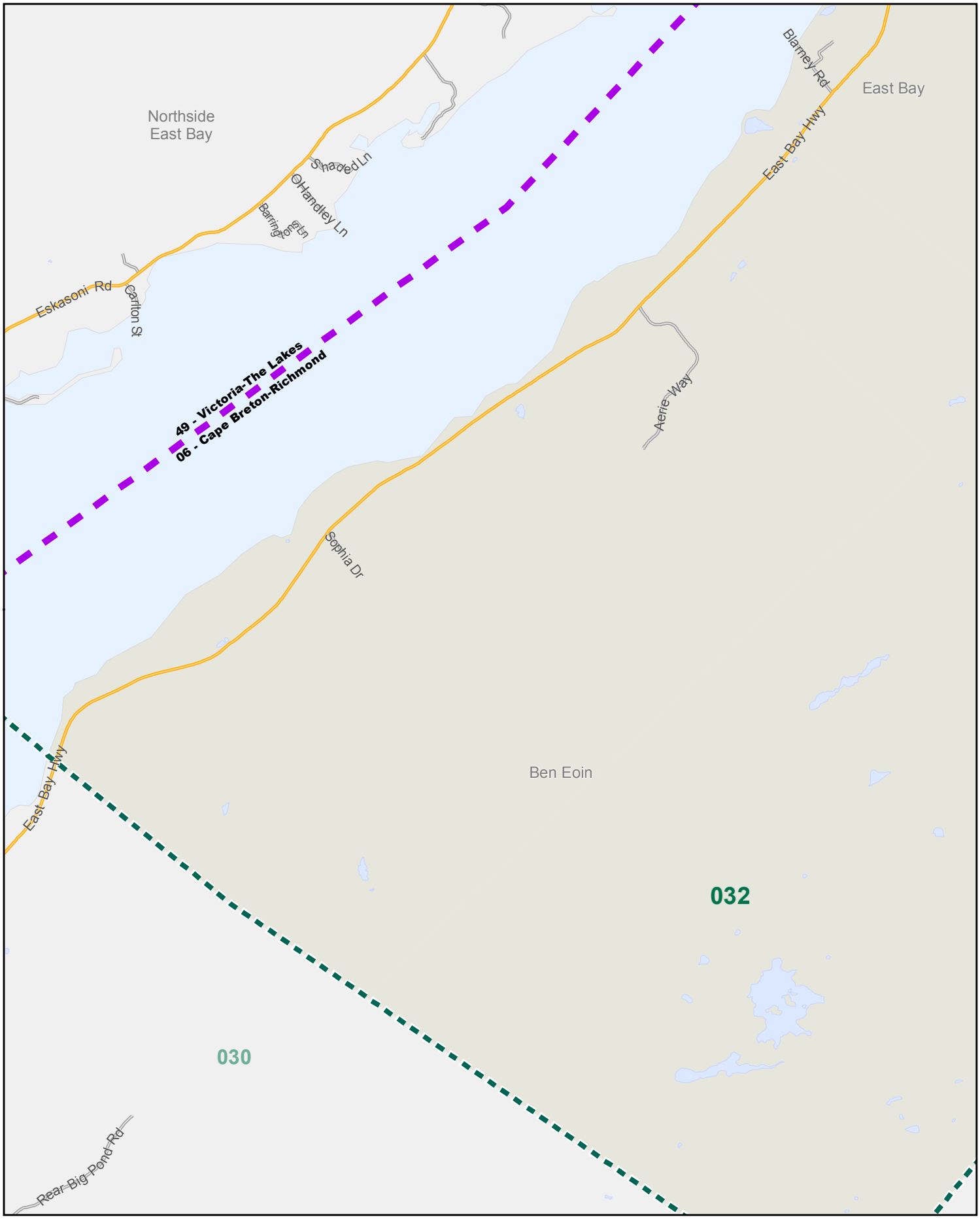

ELECTIONS NOVA SCOTIA

Provincial Electoral Map Series 2012

Polling Division 032

Electoral District of Cape Breton-Richmond

0 730 1,460 2,190 M

Map Guide Book

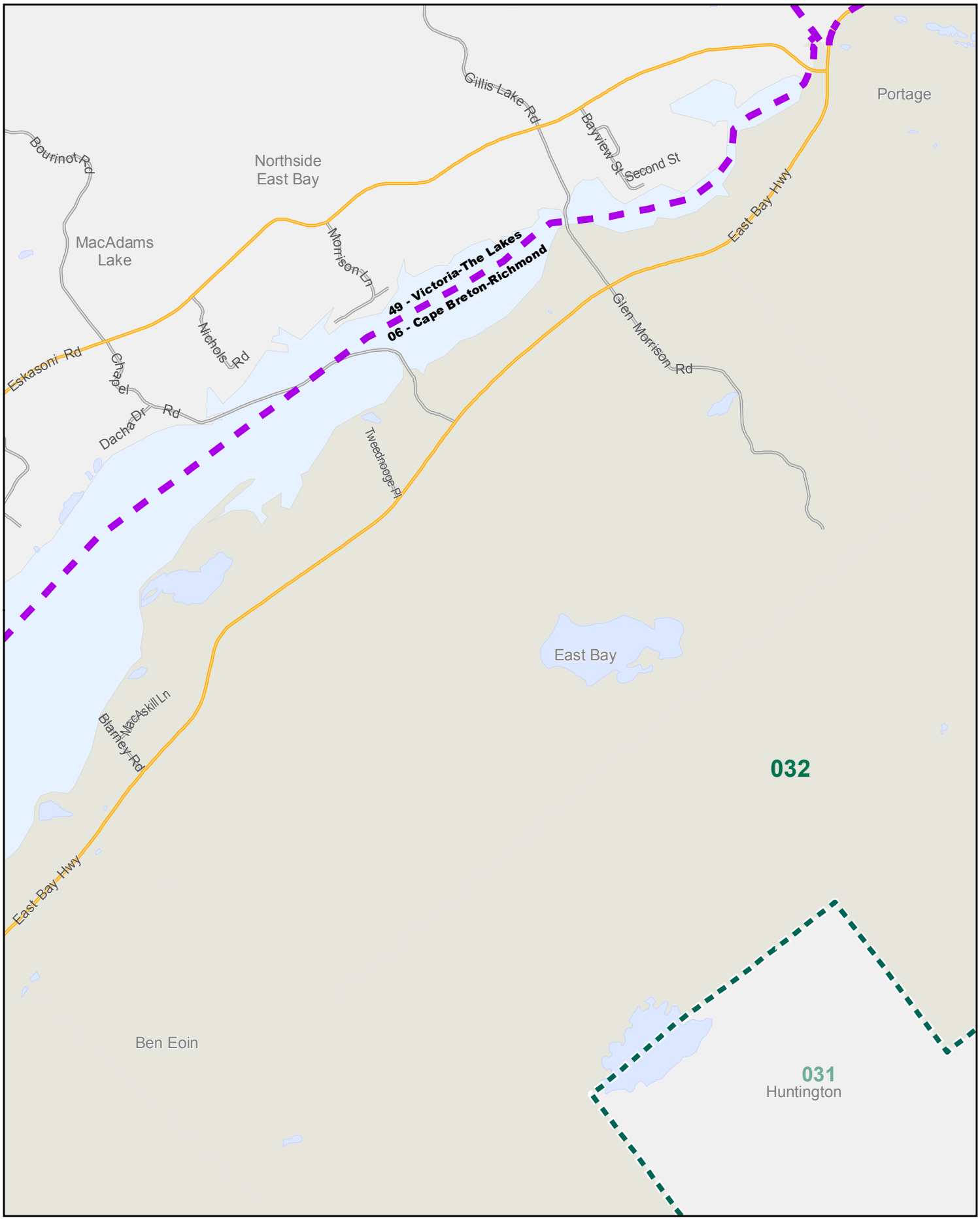

Cape Breton-Richmond - Residential Polling Division Index

Address	Polling Division	Page
2 MacQuarrie Drive Exten, Port Hawkesbury	033	32
2313 Highway 206, Arichat	034	10
9361 Pepperell St, St. Peter's	035	57

Cape Breton-Richmond

Street Key

Ordered By Street

Cape Breton-Richmond - Street Key (Ordered by Street)

STREET	TOWN	LOW NO	HIGH NO	POLLING DIVISION	ORDER	PAGE
5078 Rd	River Tillard	89	161	022	Odd	52
5080 Rd	Loch Lomond	9	30	028	Mixed	68, 69
5085 Rd	Barra Head	11	201	024	Mixed	57
5092 Rd	Rockdale	21	28	026	Mixed	62, 64
5114 Rd	Loch Lomond	2	10	028	Even	68, 69
5132 Rd	Barra Head	31	120	024	Mixed	57
6056 Rd	Grande Greve	10	22	024	Even	57, 59
6101 Rd	Roberta	74	74	020	Even	41, 48
6250 Rd	Dundee	22	91	020	Mixed	41, 43
Aden Lane	Big Pond Centre	23	23	030	Odd	78, 80
Anchor Rd	Evanston	3	99	012	Mixed	24, 25
Anthony Rd	West Arichat	10	108	008	Even	17
Anthonys Rd	Lower L'Ardoise	16	62	027	Even	66, 67
Argyle St	St. Peter's	38	38	024	Even	57, 58
Artie Reynolds Rd	Port Hawkesbury	28	30	016	Even	32
Aspen Crt	Port Hawkesbury	1	1	016	Odd	32
Babins Lane	West Arichat	5	22	008	Mixed	17
Baccardax Rd	River Bourgeois	8	108	021	Mixed	49, 50
Back Rd	River Bourgeois	1520	1520	021	Even	49
Back Rd	Grande Anse	2361	2432	019	Mixed	38, 40
Backland Rd	Chapel Island 5	21	87	025	Mixed	61
Ballams Point Lane	Dundee	5	35	020	Odd	41, 44
Balmoral Rd	Grande Anse	81	380	019	Mixed	38, 40
Barren Hill Rd	Barren Hill	519	1160	027	Mixed	66
Barrett Rd	Lower L'Ardoise	12	98	027	Mixed	66, 67
Basin Rd	Walkerville	9	136	012	Mixed	24, 25
Basin Rd	Evanston	482	559	012	Mixed	24, 25
Bavaria Lane	The Points West Bay	41	46	020	Mixed	41, 46
Bay Rd	Enon	30	70	030	Even	78
Bay St	French Cove	5	100	023	Mixed	54, 55
Bay St	Arichat	14	14	005	Even	10, 12
Beach Rd	Pondville South	11	26	006	Mixed	13, 15
Bear Island Rd	Point Tupper	20	358	013	Mixed	28
Ben Boudreau Lane	Boudreauville	3	20	003	Mixed	5, 7
Bennies Lane	Louisdale	4	89	010	Mixed	20, 21
Bennies Lane Exten	Louisdale	3	57	010	Mixed	20, 21
Benoit Rd	Petit-de-Grat	9	36	003	Mixed	5, 6
Bernard St	Port Hawkesbury	504	624	014	Mixed	30
Bernard St	Port Hawkesbury	628	726	013	Mixed	28, 29
Binets Lane	Arichat	5	6	005	Mixed	10, 11
Birch Cres	Cape George	109	116	023	Mixed	54

STREET	TOWN	LOW NO	HIGH NO	POLLING DIVISION	ORDER	PAGE
Birchwood Crt	Port Hawkesbury	4	20	017	Mixed	34, 35
Black River Rd	Grande Anse	21	983	019	Mixed	38, 40
Black River Rd	Dundee	1148	1805	020	Mixed	41, 44
Blarney Rd	East Bay	30	90	032	Mixed	85, 87
Blaze Rd	Loch Lomond	147	384	030	Mixed	78
Bobbys Lane	Roberta	79	197	020	Mixed	41, 47
Bona Lane	L'Ardoise	11	92	026	Mixed	62, 64
Bona Rd	Cap La Ronde	3	364	006	Mixed	13, 14
Bona Rd	Lower L'Ardoise	15	186	027	Mixed	66, 67
Bosdets Point Rd	West Arichat	30	158	008	Mixed	17
Bouchers Lane	River Bourgeois	2	52	021	Mixed	49, 51
Boudreaus Lane	Boudreauville	9	27	003	Mixed	5, 7
Boudreauville Rd	Petit-de-Grat	12	24	003	Even	5, 6
Boudreauville Rd	Boudreauville	43	260	003	Mixed	5, 7
Boulet Lane	L'Ardoise	18	30	026	Mixed	62, 65
Bourinot Dr	Port Hawkesbury	4	34	018	Mixed	36, 37
Boyds Lane	River Bourgeois	9	10	021	Mixed	49, 50
Brandy Wine Crt	Port Hawkesbury	1	10	018	Mixed	36, 37
Bras de Mury Rd	West Arichat	16	109	008	Mixed	17
Bras DOr View Dr	St. Peter's	37	61	022	Mixed	52, 53
Breakwater Rd	Little Anse	9	10	001	Mixed	1, 2
Brodies Rd	Grand Lake	82	206	007	Mixed	16
Brook Rd	Louisdale	17	28	010	Mixed	20, 21
Buchanan Rd	Grande Anse	27	316	019	Mixed	38, 40
Bungalow Lane	Huntington	50	104	031	Mixed	82, 84
Burkes Rd	River Bourgeois	15	53	021	Odd	49, 50
Burkes Rd	French Cove	16	181	023	Mixed	54, 55
Burkeys Lane	L'Ardoise	7	120	026	Mixed	62, 64
Burrels Lane	Arichat	10	28	005	Mixed	10, 12
Burt Ave	Louisdale	5	14	019	Mixed	38, 40
Cameron Crt	Port Hawkesbury	1	8	018	Mixed	36, 37
Cameron Mountain Rd	River Bourgeois	324	534	021	Mixed	49
Cameron Mountain Rd	St. Georges Channel	1194	2283	020	Mixed	41
Campbell Lane	Irish Cove	31	91	028	Mixed	68, 74
Campbell Rd	Grande Anse	20	112	019	Mixed	38, 40
Campbells Cove Rd	Red Islands	16	36	028	Even	68, 73
Cannes Point Rd	Fourchu	41	117	029	Mixed	75, 76
Cannes Point Road Exten	Fourchu	21	84	029	Mixed	75, 76
Cape Auguet Rd	Cape Auguet	81	685	004	Mixed	8
Carl Lane	West Arichat	28	28	009	Even	18
Carters Cove Rd	Sampsonville	10	75	023	Mixed	54, 56
Carters Lane	Sampsonville	6	110	023	Mixed	54, 56
Cedar Crt	Port Hawkesbury	1	13	017	Mixed	34, 35
Centennial St	St. Peter's	8	26	024	Mixed	57, 58
Chapel Cove Rd	L'Ardoise	51	411	026	Mixed	62, 65

STREET	TOWN	LOW NO	HIGH NO	POLLING DIVISION	ORDER	PAGE
Chapel Cove Rd	L'Ardoise	414	448	027	Even	66, 67
Chapel Island #1 Trail	Chapel Island 5	105	175	025	Odd	61
Chapel Island #2 Trail	Chapel Island 5	201	345	025	Mixed	61
Chapel Island #4 Trail	Chapel Island 5	402	460	025	Mixed	61
Chapel Island #5 Trail	Chapel Island 5	501	590	025	Mixed	61
Chapel Island #6 Trail	Chapel Island 5	610	672	025	Even	61
Chapel Island #7 Trail	Chapel Island 5	701	793	025	Mixed	61
Chapel Island Rd	Chapel Island 5	0	601	025	Mixed	61
Chapel Rd	East Bay	20	20	032	Even	85, 87
Chapel Rd	Huntington	42	155	031	Mixed	82, 84
Charlies Lane	Sampsonville	7	18	023	Mixed	54, 56
Chemin Barrachois Rd	Arichat	39	119	004	Odd	8
Chemin Boudrot Rd	Alderney Point	10	29	002	Mixed	3, 4
Chemin Connies Lane	Arichat	8	17	005	Mixed	10, 11
Chemin Fougere Point Rd	Petit-de-Grat	1	82	003	Mixed	5, 6
Chemin Pettipas Rd	Poirierville	9	239	006	Mixed	13, 14
Chemin Upton Lane	Arichat	12	12	005	Even	10, 11
Chiavari Close	Port Hawkesbury	3	15	016	Mixed	32
Chisholm Crt	Port Hawkesbury	2	14	018	Even	36, 37
Church Point Rd	River Bourgeois	7	434	021	Mixed	49, 51
Church St	Lower River Inhabitants	11	108	012	Mixed	24, 26
Church St	Port Hawkesbury	503	609	014	Odd	30
Church St	Port Hawkesbury	506	824	018	Even	36, 37
Church St	Port Hawkesbury	635	825	013	Odd	28, 29
Clannon Rd	Little Harbour	95	236	027	Mixed	66, 67
Claymore Lane	Big Pond	30	47	030	Mixed	78, 81
Concert Lane	Big Pond Centre	26	70	030	Mixed	78, 80
Cooper Rd	Kempt Road	57	57	019	Odd	38, 39
Corbetts Cove Rd	Lynche River	14	502	024	Mixed	57, 60
Corbetts Cove Rd	Barra Head	1510	1608	024	Even	57
Cottage Lane	Louisdale	60	124	010	Mixed	20
County Line Rd	Cleveland	8	640	019	Mixed	38, 39
Courtney Lane	Rockdale	8	19	026	Mixed	62, 64
Cove Rd	West Arichat	6	167	008	Mixed	17
Cove Road Exten	Grande Greve	3	96	026	Mixed	62, 63
Crandall Dr	Port Hawkesbury	1	25	016	Mixed	32, 33
Crandall Rd	Port Hawkesbury	3	393	016	Odd	32
Crawley Lakes Rd	Sampsonville	45	210	023	Mixed	54, 56
Creekside Dr	Lynche River	22	92	024	Mixed	57, 60
Creighton Rd	West Arichat	16	49	008	Mixed	17
Crooked Lake Rd	Framboise	5	640	029	Mixed	75, 77
Cypers Lane	Little Anse	11	20	001	Mixed	1, 2
Dan J Lane	Hay Cove	3	30	028	Mixed	68, 72
Davids Lane	Alderney Point	2	32	002	Even	3
Davids Lane	Alderney Point	100	100	001	Even	1

STREET	TOWN	LOW NO	HIGH NO	POLLING DIVISION	ORDER	PAGE
De Raymond St	St. Peter's	17	110	022	Mixed	52, 53
Denys St	St. Peter's	3	106	024	Mixed	57, 58
DEscousse-Cap La Ronde Rd	D'Escousse	9	222	006	Mixed	13
DEscousse-Cap La Ronde Rd	Poirierville	254	677	006	Mixed	13, 14
DEscousse-Cap La Ronde Rd	Cap La Ronde	701	1015	006	Mixed	13, 14
Diana Mountain Rd	The Points West Bay	39	165	020	Mixed	41, 46
Doiron Crt	Port Hawkesbury	1	9	018	Mixed	36, 37
Donalds Lane	Loch Lomond	43	94	030	Mixed	78
Doris Lane	Kempt Road	79	420	019	Mixed	38, 39
Dorothy Robinson Dr	Cleveland	27	65	019	Odd	38, 39
Doyle Rd	Gracieville	4	84	027	Mixed	66
Duncan Rd	Louisdale	16	206	010	Mixed	20, 21
Dundee Hills Rd	Dundee	51	400	020	Mixed	41, 44
Eagle View Dr	Roberta	47	47	020	Odd	41, 48
East Bay Hwy	East Bay	3310	4512	032	Mixed	85, 87
East Bay Hwy	Ben Eoin	4524	5876	032	Mixed	85, 87
East Bay Hwy	Ben Eoin	5975	6290	030	Mixed	78
East Bay Hwy	St. Andrews Channel	6302	6534	030	Mixed	78, 81
East Bay Hwy	Big Pond	6558	7560	030	Mixed	78, 81
East Bay Hwy	Big Pond Centre	7581	8616	030	Mixed	78, 80
East Bay Hwy	Middle Cape	8626	9179	030	Mixed	78, 79
East Bay Hwy	Irishvale	9247	9912	028	Mixed	68, 74
East Bay Hwy	Irish Cove	9969	10295	028	Mixed	68, 74
East Side Grand River Rd	Grand River	11	962	027	Mixed	66
East Side Grand River Rd	L'Archeveque	1540	1561	027	Mixed	66
Eileens Lane	Roberta	49	198	020	Mixed	41, 47
Elm Crt	Port Hawkesbury	1	12	017	Mixed	34, 35
Embree Island Rd	Port Hawkesbury	1	55	016	Mixed	32, 33
Embree St	Port Hawkesbury	17	216	014	Mixed	30
Esterrich Rd	Chapel Island 5	8	101	025	Mixed	61
Evans Dr	MacNabs Cove	124	124	028	Even	68, 71
Evanston Rd	Cleveland	54	652	019	Even	38, 39
Evanston Rd	Evanston	664	1092	012	Mixed	24, 25
Evong Rd	L'Ardoise	4	25	026	Mixed	62, 64
Ferguson Rd	Cleveland	60	60	019	Even	38, 39
Ferguson Rd	St. Esprit	120	452	029	Mixed	75
Fishermans Rd	Sampsonville	2	42	023	Mixed	54, 56
Fishery Rd	Chapel Island 5	14	126	025	Mixed	61
Five Islands Lake Rd	Stirling	16	418	029	Mixed	75, 77
Forgeron Rd	West Arichat	22	56	008	Mixed	17
Forgerons Lane	West Arichat	8	31	008	Mixed	17
Fortitude Lane	Hureauville	4	20	012	Even	24, 27

STREET	TOWN	LOW NO	HIGH NO	POLLING DIVISION	ORDER	PAGE
Fougere Point Rd	Petit-de-Grat	86	98	003	Even	5, 6
Frank MacDonald Rd	Grand River	69	690	027	Mixed	66
Freddies Lane	Louisdale	20	129	010	Mixed	20, 21
French Cove Rd	French Cove	19	185	023	Mixed	54, 55
Gabe MacIssac Dr	Lake Uist	10	81	028	Mixed	68, 69
George Peters Rd	Lower L'Ardoise	9	75	027	Mixed	66, 67
Gibbons Rd	Huntington	65	395	031	Odd	82, 84
Gibbs Lane	Pondville	41	41	006	Odd	13, 15
Gillis Cres	Port Hawkesbury	1	65	018	Mixed	36, 37
Gillis Lake Rd	East Bay	68	68	032	Even	85, 87
Glen Albert Dr	Big Pond	40	332	030	Mixed	78, 81
Glen Morrison Rd	East Bay	39	314	032	Mixed	85, 87
Glengarry Rd	Big Pond	22	329	030	Mixed	78, 81
Godfreys Lane	Arichat	6	18	005	Even	10
Godfreys Lane	Arichat	7	7	004	Odd	8, 9
Golden River Rd	Loch Lomond	20	85	028	Mixed	68, 69
Goyetche Rd	Petit-de-Grat	11	20	003	Mixed	5, 6
Goyons Rd	West Arichat	4	4	008	Even	17
Grand Gully Rd	River Tillard	9	361	021	Mixed	49
Grand Gully Rd	River Bourgeois	426	865	021	Mixed	49, 51
Grand Mira North Rd	Sandfield	3300	4075	031	Mixed	82
Grand Mira North Rd	Huntington	4085	4950	031	Mixed	82, 84
Grand Mira North Rd	Grand Mira North	5020	7250	031	Mixed	82, 84
Grand Mira North Rd	Upper Grand Mira	7270	9781	031	Mixed	82
Grande Greve Point Rd	Grande Greve	8	199	024	Mixed	57, 59
Grande Greve Rd	Grande Greve	10	453	024	Mixed	57, 59
Grandique Ferry Rd	Louisdale	4	695	010	Mixed	20, 21
Grandique Rd	Arichat	5	563	005	Mixed	10, 11
Grandique Rd	Louisdale	20	274	010	Even	20
Grandique Rd	Arichat	727	885	007	Mixed	16
Grandique Rd	Grand Lake	1191	1303	007	Mixed	16
Grandique Rd	Martinique	1723	1761	007	Odd	16
Grant Rd	Grantville	18	24	012	Even	24, 27
Grant Rd	Seaview	296	436	021	Mixed	49
Grant Road Exten	Seaview	146	182	021	Mixed	49
Grants Crt	Port Hawkesbury	1	6	016	Mixed	32, 33
Granville St	Port Hawkesbury	66	226	015	Mixed	31
Granville St	Port Hawkesbury	229	624	014	Mixed	30
Granville St	Port Hawkesbury	646	1096	013	Mixed	28, 29
Grenville St	St. Peter's	0	10485	024	Mixed	57, 60
Grenville St	St. Peter's	9638	9924	022	Mixed	52, 53
Gros Nez Rd	Gros Nez	8	70	002	Even	3
Grosnez Rd	Gros Nez	86	112	002	Even	3
Hannahs Way	Port Hawkesbury	1	7	018	Mixed	36, 37
Harbourside Dr	Hay Cove	20	23	028	Mixed	68, 72
Harbourview Cres	Louisdale	17	129	011	Mixed	22, 23

STREET	TOWN	LOW NO	HIGH NO	POLLING DIVISION	ORDER	PAGE
Harbourview Dr	Port Royal	7	53	009	Odd	18
Harold St	Port Hawkesbury	1	37	018	Mixed	36
Harry MacDonald Lane	D'Escousse	12	12	007	Even	16
Hawker Lane	River Bourgeois	31	59	021	Odd	49, 50
Hay Cove Rd	Hay Cove	11	289	028	Mixed	68
Hay Cove Rd	Mount Auburn	735	951	028	Odd	68
Hay Cove Rd	Lochside	973	1577	028	Odd	68
Hay Cove Rd	Lake Uist	1867	2063	028	Odd	68
Hay Cove Rd	Lake Uist	2790	2792	030	Even	78
Hedgerow Lane	St. Georges Channel	27	88	020	Mixed	41, 45
Helmuts Lane	Cleveland	49	401	012	Mixed	24, 27
Hemlock Dr	Port Hawkesbury	1	43	017	Mixed	34, 35
Henry Paint St	Point Tupper	127	280	013	Mixed	28
High Rd	Arichat	2685	3087	004	Mixed	8, 9
Highland St	Arichat	9	64	005	Mixed	10, 11
Highway 104	Evanston	1998	1998	012	Even	24, 25
Highway 206	Martinique	17	350	007	Mixed	16
Highway 206	Martinique	634	634	009	Even	18
Highway 206	West Arichat	656	917	009	Mixed	18
Highway 206	West Arichat	998	1784	008	Mixed	17
Highway 206	Arichat	1803	2637	005	Mixed	10, 12
Highway 206	Arichat	2313	2313	034	Odd	10, 12
Highway 206	Arichat	2643	2643	004	Odd	8, 9
Highway 206	Petit-de-Grat	3201	3598	003	Mixed	5, 6
Highway 206	Haut de la Baie	3640	3754	002	Mixed	3, 4
Highway 206	Sampsons Cove	3786	3877	002	Mixed	3
Highway 206	Sampsons Cove	3919	4078	001	Mixed	1, 2
Highway 206	Little Anse	4113	4272	001	Mixed	1, 2
Highway 247	St. Peter's	8	159	024	Mixed	57
Highway 247	Grande Greve	218	751	024	Mixed	57, 59
Highway 247	Grande Greve	755	852	026	Mixed	62, 63
Highway 247	Rockdale	916	1458	026	Mixed	62, 64
Highway 247	L'Ardoise	1530	2082	026	Mixed	62, 65
Highway 247	L'Ardoise	2079	2325	027	Mixed	66, 67
Highway 247	Lower L'Ardoise	2352	2475	027	Mixed	66, 67
Highway 320	Grande Anse	19	85	019	Mixed	38, 40
Highway 320	Louisdale	91	260	019	Mixed	38, 40
Highway 320	Louisdale	267	337	010	Odd	20, 21
Highway 320	Louisdale	268	722	011	Mixed	22, 23
Highway 320	Lennox Passage	770	1155	011	Mixed	22, 23
Highway 320	Martinique	1200	2313	007	Mixed	16
Highway 320	Poulamon	2329	3054	007	Mixed	16
Highway 320	D'Escousse	3067	3686	007	Mixed	16
Highway 320	D'Escousse	3387	3677	006	Odd	13
Highway 320	Pondville	4180	4636	006	Mixed	13, 15

STREET	TOWN	LOW NO	HIGH NO	POLLING DIVISION	ORDER	PAGE
Highway 320	Arichat	4798	5173	004	Mixed	8, 9
Highway 4	Port Hawkesbury	1301	1301	017	Odd	34, 35
Highway 4	Port Hawkesbury	1414	1426	018	Even	36
Highway 4	MacIntyre Lake	2558	2734	012	Even	24
Highway 4	Cleveland	3562	3953	019	Mixed	38, 39
Highway 4	Kempt Road	4122	5585	019	Mixed	38, 39
Highway 4	Grande Anse	5649	7156	019	Mixed	38, 40
Highway 4	River Bourgeois	7506	8797	021	Mixed	49, 51
Highway 4	River Tillard	8838	9251	021	Mixed	49, 51
Highway 4	River Tillard	9339	9623	022	Mixed	52
Highway 4	Lynche River	10496	10992	024	Mixed	57, 60
Highway 4	Barra Head	11657	11975	024	Mixed	57
Highway 4	Chapel Island 5	12004	12287	025	Mixed	61
Highway 4	Soldiers Cove	12324	13310	028	Mixed	68, 71
Highway 4	MacNabs Cove	13501	13806	028	Mixed	68, 71
Highway 4	Hay Cove	13853	14451	028	Mixed	68, 72
Highway 4	Red Islands	14515	15049	028	Mixed	68, 73
Highway 4	Johnstown	15061	15621	028	Mixed	68, 73
Highway 4	Irish Cove	15845	16586	028	Mixed	68, 74
Hill St	French Cove	30	71	023	Mixed	54, 55
Hillcrest Dr	Port Hawkesbury	2	57	016	Mixed	32
Hillsdale Rd	Sandfield	11	587	031	Mixed	82
Hiram St	Port Hawkesbury	100	223	015	Mixed	31
Hiram St	Port Hawkesbury	222	328	014	Mixed	30
Holgers Lane	Kempt Road	4	165	019	Mixed	38, 39
Hospital Rd	Evanston	138	292	012	Mixed	24, 25
Husky Dr	St. Georges Channel	3	39	020	Odd	41, 45
Industrial Park Rd	Lennox Passage	7	26	011	Mixed	22, 23
Industrial Park Rd	Point Tupper	4086	4271	013	Mixed	28
Intervale Rd	Huntington	41	1046	031	Mixed	82, 84
Intervale Rd	Rock Elm	482	894	031	Even	82, 84
Irish Cove Rd	Irish Cove	195	1175	028	Odd	68, 74
Island Lake Rd	Grand River Falls	50	215	027	Mixed	66
Islandview Dr	Rockdale	21	51	026	Mixed	62, 64
Islandview Rd	Louisdale	1	133	010	Mixed	20, 21
J D Maclean Cres	Port Hawkesbury	2	27	016	Mixed	32, 33
James Rd	Sampsonville	3	59	023	Mixed	54, 56
Jane Point Lane	Grande Greve	46	85	024	Mixed	57, 59
Janvrin Harbour Rd	St. Marys	22	296	009	Mixed	18
Janvrin Harbour Rd	Janvrin Harbour	755	1816	009	Mixed	18, 19
Jeans Lane	Arichat	7	17	004	Odd	8, 9
Johnstons Harbour Rd	Hay Cove	190	233	028	Mixed	68, 72
Joshua Rd	Alderney Point	2	174	002	Mixed	3, 4
Katja Rose Dr	MacNabs Cove	236	236	028	Even	68, 71
Kelly Lane	Walkerville	11	171	012	Mixed	24, 25

STREET	TOWN	LOW NO	HIGH NO	POLLING DIVISION	ORDER	PAGE
Kelvin Glen Rd	Grand Mira North	30	494	031	Even	82, 83
Kennedy St	Port Hawkesbury	12	211	014	Mixed	30
Kens Lane	L'Ardoise	19	40	027	Mixed	66, 67
King Lane	Evanston	16	31	012	Mixed	24, 25
Kings Rd	Rockdale	10	51	026	Mixed	62, 64
Kings Rd	Portage	3121	3292	032	Mixed	85
Lafford Rd	Grande Greve	88	89	024	Mixed	57, 59
Lake Rd	West Arichat	161	543	009	Odd	18
Lakefront Dr	Loch Lomond	21	429	028	Mixed	68, 69
Lakeshore Dr	Irish Cove	30	417	028	Mixed	68, 74
Lakeview Dr	St. Peter's	10	60	022	Mixed	52, 53
Lakeview Haven Rd	Martinique	255	268	009	Mixed	18
Lances Lane	Grand Lake	7	22	007	Mixed	16
Landry Harbour Rd	Grande Greve	10	123	024	Mixed	57, 59
Landry Lane	Louisdale	7	73	019	Mixed	38, 40
Landry Lane	Sampsonville	7	98	023	Mixed	54, 56
Landrys Lane	Boudreauville	4	26	003	Even	5, 7
Langley Crt	Port Hawkesbury	1	11	016	Mixed	32, 33
Langley Lane	Point Tupper	15	78	013	Mixed	28, 29
Larcheveque Rd	L'Archeveque	125	214	027	Mixed	66
Lavallee Lane	River Bourgeois	6	24	021	Mixed	49, 51
Lelacheur Lane	Lennox Passage	20	96	011	Even	22, 23
LeRues Lane	L'Ardoise	18	38	026	Even	62, 65
Levesconte Lane	River Bourgeois	30	135	021	Mixed	49, 51
Lillian Ellis Dr	L'Ardoise	21	22	026	Mixed	62, 65
Lions Ave	St. Peter's	5	39	024	Odd	57, 58
Little Harbour Rd	Gracieville	8	9	027	Mixed	66, 67
Little Harbour Rd	Little Harbour	70	209	027	Mixed	66, 67
Little Passage Rd	St. Marys	12	111	009	Mixed	18
Little Passage Rd	Glasgow Point	620	620	009	Even	18
Lobster Plant Rd	Cape Auguet	246	441	004	Mixed	8
Loch Lomond Dr	Loch Lomond	71	360	028	Mixed	68, 69
Loch Lomond Rd	Big Pond	38	1165	030	Mixed	78
Loch Lomond Rd	Grand River	71	161	027	Mixed	66
Loch Lomond Rd	Grand River Falls	822	2121	027	Mixed	66
Loch Lomond Rd	Enon	1280	2660	030	Mixed	78
Loch Lomond Rd	Loch Lomond	2146	3351	028	Mixed	68, 69
Loch Lomond Rd	Loch Lomond	3372	4031	030	Mixed	78
Loch Nest Cres	Loch Lomond	17	17	028	Odd	68, 69
Lochside Rd	Arichat	17	369	007	Mixed	16
Lochside Rd	Pondville	370	370	007	Even	16
Lochside Rd	Pondville	375	535	006	Odd	13, 15
Lower Rd	West Arichat	1	146	008	Mixed	17
Lower River Rd	Cleveland	57	295	012	Odd	24, 27
Lower River Rd	Grantville	371	647	012	Mixed	24, 27
Lower River Rd	Hureauville	657	956	012	Mixed	24, 27

STREET	TOWN	LOW NO	HIGH NO	POLLING DIVISION	ORDER	PAGE
Lower River Rd	Lower River Inhabitants	1003	1448	012	Mixed	24, 26
Lucas Lane	Kempt Road	24	175	019	Mixed	38, 39
Lundrigan Lane	Petit-de-Grat	11	30	003	Mixed	5, 6
Lynchs River Rd	Lynche River	54	338	024	Even	57, 60
Lyons Lane	Grand Mira North	9	57	031	Mixed	82, 84
MacAskill Dr	St. Peter's	4	12	024	Mixed	57, 58
MacAskill Lane	East Bay	25	72	032	Mixed	85, 87
Maccarron Lane	Big Pond Centre	88	129	030	Mixed	78, 80
MacDonald Lane	Whiteside	19	45	012	Odd	24, 25
MacDonald Rd	Rockdale	15	40	026	Mixed	62, 64
MacDonald Rd	Fourchu	19	80	029	Mixed	75, 76
MacDonald Rd	Rock Elm	22	371	031	Mixed	82
MacDonald Rd	Red Islands	24	45	028	Mixed	68, 73
MacDonald Rd	Janvrin Harbour	40	120	009	Mixed	18, 19
MacDonald Rd	Framboise	85	116	029	Mixed	75, 77
Macdonald St	Port Hawkesbury	2	203	013	Mixed	28, 29
Macdonald St	Port Hawkesbury	202	212	018	Even	36, 37
MacDonalds Rd	Lynche River	20	110	024	Mixed	57, 60
MacEachern Rd	Port Royal	18	182	009	Mixed	18
MacInnis Rd	Port Hawkesbury	1	19	018	Mixed	36
MacIntosh Ave	Port Hawkesbury	2	25	018	Mixed	36
MacIsaac Lane	Big Pond	50	153	030	Mixed	78, 81
MacKay Dr	St. Georges Channel	17	207	020	Mixed	41, 45
MacKenzie Lane	L'Ardoise	9	120	027	Mixed	66, 67
MacKenzie Point Rd	Red Islands	50	161	028	Mixed	68, 73
MacKillop Rd	Fergusons Lake	261	270	027	Mixed	66
Maclaughlin Dr	Port Hawkesbury	10	62	015	Mixed	31
Maclean Crt	Port Hawkesbury	2	4	018	Mixed	36
MacLean Dr	Grand Mira North	33	64	031	Mixed	82, 84
Macleod Ave	Port Hawkesbury	2	23	018	Mixed	36, 37
MacLeod Rd	Evanston	3	29	012	Mixed	24, 25
Macleods Pond Lane	Roberta	28	28	020	Even	41, 47
Macmaster Rd	Port Hawkesbury	1	20	016	Mixed	32, 33
MacMullins Lane	Hay Cove	19	29	028	Odd	68, 72
MacNeil Lane	Big Pond	20	71	030	Mixed	78, 81
MacNeil Rd	L'Ardoise	122	143	026	Mixed	62, 65
MacNeil Rd	MacNabs Cove	293	520	028	Mixed	68, 71
MacNeils Rd	L'Ardoise	21	61	026	Mixed	62, 65
MacQuarrie Dr	Port Hawkesbury	2	40	016	Mixed	32, 33
MacQuarrie Drive Exten	Port Hawkesbury	2	2	033	Even	32, 33
MacQuarrie Drive Exten	Port Hawkesbury	3	6	016	Mixed	32, 33
MacQuarrie Drive Exten	Port Hawkesbury	9	50	018	Mixed	36
Macs Rd	Lewis Cove Road	80	198	027	Mixed	66
MacSween St	Port Hawkesbury	1	216	014	Mixed	30

STREET	TOWN	LOW NO	HIGH NO	POLLING DIVISION	ORDER	PAGE
MacSween St	Port Hawkesbury	3	3	015	Odd	31
MacSween St	Port Hawkesbury	215	453	016	Mixed	32, 33
MacSween St	Port Hawkesbury	220	220	018	Even	36
MacVicar Rd	Enon	214	322	030	Mixed	78
Malcolm Ave	Port Hawkesbury	1	29	018	Mixed	36, 37
Manfred Prekau Dr	MacNabs Cove	42	149	028	Mixed	68, 71
Manse Rd	West Bay	60	62	020	Even	41, 42
Maple Dr	Cape George	225	489	023	Mixed	54, 55
Marble View Dr	The Points West Bay	17	59	020	Mixed	41, 46
Marchand Lane	Louisdale	5	20	010	Mixed	20, 21
Marina Rd	Dundee	37	102	020	Mixed	41, 44
Mariner Dr	River Bourgeois	85	85	021	Odd	49, 50
Martell Rd	L'Ardoise	5	92	027	Mixed	66, 67
Martell Rd	Lower L'Ardoise	118	172	027	Mixed	66, 67
Martell Rehberg Rd	L'Ardoise	5	99	027	Mixed	66, 67
Mary MacRae Lane	St. Georges Channel	31	89	020	Odd	41, 45
Matthews Rd	Cleveland	11	32	019	Mixed	38, 39
Matway Dr	St. Peter's	15	39	022	Odd	52, 53
Mauger Rd	Cap La Ronde	20	192	006	Mixed	13, 14
McGrath Lane	Little Harbour	4	55	027	Mixed	66, 67
McNamara Bend	Evanston	12	21	012	Mixed	24, 25
McPhersons Lane	Grand River Falls	41	58	027	Mixed	66
Meadows Rd	Portage	863	1010	032	Mixed	85
Memory Lane	The Points West Bay	68	129	020	Mixed	41, 46
Meunier Lane	West Arichat	20	34	008	Even	17
Michelles Pl	Port Hawkesbury	1	12	018	Mixed	36, 37
Mie Mestreech Rd	Big Pond Centre	100	130	030	Mixed	78, 80
MiKmawey School Rd	Chapel Island 5	11	95	025	Mixed	61
Mombourquette Rd	Lower L'Ardoise	9	83	027	Mixed	66, 67
Morley Rd	Portage	820	820	032	Even	85
Morley Rd	Sandfield	1512	1512	031	Even	82
Morris Crt	Port Hawkesbury	1	16	018	Mixed	36, 37
Morrison Rd	Little Anse	14	60	001	Mixed	1, 2
Morrison Rd	River Bourgeois	17	17	021	Odd	49
Morrison Rd	Barren Hill	45	370	027	Mixed	66
Morrison Rd	Framboise Intervale	245	257	029	Odd	75, 77
Morrison Rd	Seaview	551	795	021	Odd	49
Morrison Rd	Oban	1329	2567	022	Mixed	52
Mountain Rd	Chapel Island 5	19	554	025	Mixed	61
Mountain Rd	River Tillard	395	539	022	Mixed	52
Mountain Rd	Seaview	904	1276	022	Mixed	52
Murray Rd	Cap La Ronde	9	269	006	Odd	13, 14
Napean St	Port Hawkesbury	3	226	015	Mixed	31

STREET	TOWN	LOW NO	HIGH NO	POLLING DIVISION	ORDER	PAGE
Napean St	Port Hawkesbury	230	412	014	Mixed	30
Nature Dream Blvd	Roberta	28	123	020	Mixed	41, 48
Neugebauer Lane	Whiteside	56	56	012	Even	24, 25
New Subdivision Rd	Chapel Island 5	9	53	025	Mixed	61
North Framboise Rd	Framboise	191	878	029	Mixed	75, 77
North Glen Rd	Enon	371	371	030	Odd	78
North Pond Lane	Johnstown	16	132	028	Mixed	68, 73
North Side Loch Lomond Rd	Loch Lomond	40	1177	028	Mixed	68, 69
North Side Passage Rd	Janvrin Harbour	5	281	009	Mixed	18, 19
North Side River Bourgeois Rd	River Bourgeois	11	721	021	Mixed	49, 51
Northside Dr	St. Peter's	10	35	022	Mixed	52, 53
Nova Crt	Port Hawkesbury	1	2	014	Mixed	30
Nova Crt	Port Hawkesbury	3	15	015	Mixed	31
Oak Cres	Port Hawkesbury	1	78	017	Mixed	34, 35
Oban Rd	Oban	156	630	022	Mixed	52
Oban Rd	St. Peter's	1495	1566	022	Mixed	52, 53
OBrien Rd	L'Ardoise	15	76	026	Mixed	62, 65
Oceanview Dr	Louisdale	87	186	010	Mixed	20, 21
Old Band Office Rd	Chapel Island 5	5	117	025	Mixed	61
Old Black River Rd	Dundee	23	118	020	Mixed	41, 44
Old Boudreauville Rd	Petit-de-Grat	10	48	003	Mixed	5, 6
Old Ferry Rd	Petit-de-Grat	5	44	003	Mixed	5, 6
Old Gullet Rd	Poirierville	24	79	006	Mixed	13, 14
Old Heavy Water Rd	Point Tupper	3	167	013	Mixed	28
Old Highway Lane	Irishvale	20	117	028	Mixed	68, 74
Old Hureauville Rd	Hureauville	20	24	012	Even	24, 27
Old Sadies Rd	Janvrin Harbour	127	215	009	Odd	18, 19
Old St Peters Rd	Chapel Island 5	19	408	025	Mixed	61
Old Trunk 4 Rd	Soldiers Cove	59	351	028	Mixed	68, 70
Old Wharf Rd	Poulamon	60	192	007	Even	16
Oldys Rd	Cape George	386	415	023	Mixed	54
Owens Rd	Oban	203	299	022	Odd	52, 53
Paint St	Port Hawkesbury	1	50	018	Mixed	36, 37
Pates Lane	River Bourgeois	51	112	021	Mixed	49, 50
Penny Lane	Big Pond	5	160	030	Mixed	78, 81
Penny Lane	Little Anse	63	71	001	Mixed	1, 2
Pennys Lane	Little Anse	15	57	001	Mixed	1, 2
Pepperell St	Sampsonville	8626	8877	023	Mixed	54, 56
Pepperell St	St. Peter's	8885	9298	022	Mixed	52, 53
Pepperell St	St. Peter's	9301	9428	024	Mixed	57, 58
Pepperell St	St. Peter's	9361	9361	035	Odd	57, 58
Peter F Campbell Lane	Red Islands	40	53	028	Mixed	68, 73
Peter Sosna Dr	MacNabs Cove	122	147	028	Mixed	68, 71
Philpott St	Port Hawkesbury	1	306	015	Mixed	31

STREET	TOWN	LOW NO	HIGH NO	POLLING DIVISION	ORDER	PAGE
Philpott St	Port Hawkesbury	305	308	016	Mixed	32, 33
Pia Kaestner Lane	MacNabs Cove	47	47	028	Odd	68, 71
Pig Point Rd	Framboise	98	174	029	Even	75, 77
Pine Ridge Dr	Port Hawkesbury	2	55	016	Mixed	32, 33
Pinecrest Dr	Port Hawkesbury	1	13	017	Mixed	34, 35
Pitt St	Port Hawkesbury	17	301	014	Mixed	30
Pitt St	Port Hawkesbury	302	304	018	Even	36
Point Michaud Rd	Lower L'Ardoise	2474	2835	027	Mixed	66, 67
Point Michaud Rd	Gracieville	2850	3157	027	Mixed	66, 67
Point Michaud Rd	Point Michaud	3205	4130	027	Mixed	66
Point Michaud Rd	Grand River	4312	4312	027	Even	66
Point View Rd	Louisdale	64	64	010	Even	20, 21
Pondville North Rd	Pondville	47	219	006	Mixed	13, 15
Pondville South Rd	Pondville South	122	270	006	Mixed	13, 15
Pop a Top Lane	Framboise	9	23	029	Odd	75, 77
Port Malcolm Rd	Lower River Inhabitants	1673	1737	012	Odd	24
Port Malcolm Rd	Port Malcolm	2285	2835	012	Mixed	24
Port Malcolm Rd	Point Tupper	3665	3729	013	Mixed	28
Port Royal Rd	Port Royal	15	86	008	Mixed	17
Port Royal Rd	Port Royal	168	360	009	Mixed	18
Pottie Rd	Rockdale	29	39	026	Odd	62, 63
Prestige Crt	Port Hawkesbury	10	34	018	Mixed	36, 37
Prince St	Port Hawkesbury	11	231	015	Mixed	31
Prince St	Port Hawkesbury	233	413	014	Mixed	30
Proctor Rd	Lower River Inhabitants	4	90	012	Mixed	24, 26
Puddle Duck Lane	Rockdale	5	39	026	Mixed	62, 64
Pulp Mill Rd	Point Tupper	11	120	013	Mixed	28, 29
Queen St	Port Hawkesbury	504	623	014	Mixed	30
Queen St	Port Hawkesbury	630	915	013	Mixed	28, 29
Queen St	Port Hawkesbury	906	910	018	Even	36, 37
Queen Street Exten	Port Hawkesbury	15	71	018	Odd	36, 37
Queen Street Exten	Port Hawkesbury	24	24	013	Even	28, 29
Ranson Rd	Rockdale	3	53	026	Mixed	62, 64
Rear Big Cove Rd	Soldiers Cove	21	499	028	Odd	68, 70
Rear Big Pond Rd	Big Pond	19	506	030	Mixed	78, 81
Rear Big Pond Rd	St. Andrews Channel	1210	2392	030	Even	78, 81
Rear Big Pond Rd	Ben Eoin	2788	2788	030	Even	78
Rear Black River Rd	Dundee	29	58	020	Mixed	41, 43
Rear Rockdale Rd	Rockdale	20	36	026	Mixed	62, 63
Recreation Rd	River Tillard	21	91	021	Odd	49, 51
Reeves St	Port Hawkesbury	6	329	016	Mixed	32, 33
Reeves St	Port Hawkesbury	603	902	018	Mixed	36, 37
Reynolds St	Port Hawkesbury	6	210	013	Mixed	28, 29

STREET	TOWN	LOW NO	HIGH NO	POLLING DIVISION	ORDER	PAGE
Reynolds St	Port Hawkesbury	304	429	018	Mixed	36
Richards Pond Rd	River Bourgeois	46	382	021	Mixed	49, 50
Rifle Range Rd	Grand Lake	216	216	007	Even	16
River Rd	Louisdale	7	17	010	Mixed	20, 21
Riverside Rd	Cleveland	3010	3061	019	Mixed	38, 39
Riverview Dr	River Bourgeois	28	197	021	Mixed	49, 50
Roberts Lane	Grand Mira North	15	117	031	Mixed	82, 84
Robins Rd	Cape Auguet	6	419	004	Mixed	8
Rocky Bay Rd	Pondville	17	171	006	Mixed	13, 15
Rocky Bay Rd	Rocky Bay	225	1175	006	Mixed	13, 14
Rogers Rd	Martinique	78	148	007	Mixed	16
Rose St	Port Hawkesbury	9	112	013	Mixed	28, 29
Ryans Rd	Port Hawkesbury	2	28	018	Mixed	36, 37
Salem Rd	Enon	99	942	030	Mixed	78
Salmon River Rd	Barra Head	11	37	024	Odd	57
Salmon River Rd	Enon	357	1185	030	Mixed	78
Salmon River Rd	Salmon River	890	1379	026	Mixed	62
Salmon River Rd	L'Ardoise	1479	1581	026	Mixed	62, 65
Salmon River Rd	Grand Mira North	2421	4262	031	Mixed	82, 84
Sampson Rd	L'Ardoise	10	59	027	Mixed	66, 67
Sampsons Lane	Louisdale	4	64	011	Mixed	22, 23
Samsons Cove Rd	Sampsons Cove	1	84	001	Mixed	1, 2
Sandlake Rd	Upper Grand Mira	525	581	031	Mixed	82
School Rd	Evanston	9	19	012	Odd	24, 25
School Rd	L'Ardoise	41	90	026	Mixed	62, 65
Settlers Bluff Dr	The Points West Bay	14	14	020	Even	41, 46
Shannon Rd	Martinique	25	90	007	Mixed	16
Shore Rd	Lower L'Ardoise	8	483	027	Mixed	66, 67
Silver Birch Lane	Middle Cape	71	81	030	Mixed	78, 79
Silver Oak Dr	Grande Anse	4	83	019	Mixed	38, 40
Smiths Rd	Grand River	190	579	027	Mixed	66
Soldiers Cove Rd	Soldiers Cove	20	98	028	Even	68, 70
Soldiers Cove Rd	Lewis Cove Road	528	1212	027	Mixed	66
Soldiers Cove Rd	Grand River	1590	1928	027	Mixed	66
South Grand Lake Rd	Arichat	345	469	007	Odd	16
South Side Petit De Grat Rd	Haut de la Baie	16	16	002	Even	3
South Side Petit De Grat Rd	Alderney Point	18	464	002	Mixed	3, 4
South Side River Bourgeois Rd	River Bourgeois	24	580	021	Mixed	49, 50
Sporting Mountain Rd	River Bourgeois	28	79	021	Mixed	49, 50
Spruce St	Port Hawkesbury	4	20	016	Mixed	32
St Margarets Way	Grand Mira North	38	103	031	Mixed	82, 83
St Peters Fourchu Rd	Lower L'Ardoise	19	832	027	Mixed	66, 67
St Peters Fourchu Rd	Grand River	1602	1945	027	Mixed	66

STREET	TOWN	LOW NO	HIGH NO	POLLING DIVISION	ORDER	PAGE
St Peters Fourchu Rd	Fergusons Lake	2569	2842	027	Mixed	66
St Peters Fourchu Rd	L'Archeveque	3365	3688	027	Mixed	66
St Peters Fourchu Rd	St. Esprit	3828	3828	027	Even	66
St Peters Fourchu Rd	St. Esprit	4257	5530	029	Mixed	75
St Peters Fourchu Rd	Framboise Intervale	5732	6781	029	Mixed	75, 77
St Peters Fourchu Rd	Framboise	7112	8375	029	Mixed	75, 77
St Peters Fourchu Rd	Fourchu	9338	9731	029	Mixed	75, 76
St Peters Fourchu Road Exten	Fourchu	18	301	029	Mixed	75, 76
Stan Francisco Lane	Little Anse	8	33	001	Mixed	1, 2
Stephens Crt	Port Hawkesbury	10	19	018	Mixed	36, 37
Stirling Rd	Framboise	16	1021	029	Mixed	75, 77
Stirling Rd	Stirling	1156	1377	029	Mixed	75, 77
Stirling St	Port Hawkesbury	8	16	018	Mixed	36, 37
Stoyles Lane	Grand Mira North	85	91	031	Odd	82, 83
Straitview St	Port Hawkesbury	9	21	015	Mixed	31
Street St	Grand River	20	48	027	Mixed	66
Summit Dr	Port Hawkesbury	1	36	018	Mixed	36
Sunset Lane	St. Georges Channel	41	80	020	Mixed	41, 45
Sydney Rd	Port Hawkesbury	10	207	013	Mixed	28, 29
Sydney Rd	Port Hawkesbury	302	491	018	Mixed	36, 37
Tamarac Dr	Port Hawkesbury	1	57	017	Mixed	34, 35
Taylors Lane	L'Ardoise	3	40	026	Mixed	62, 64
Three Island Cove Rd	Grande Greve	8	50	026	Mixed	62, 63
Three Island Cove Rd	Rockdale	103	163	026	Mixed	62, 63
Three Rivers Rd	Framboise	531	1258	029	Mixed	75, 77
Tilled Shore Dr	Whiteside	205	207	012	Odd	24, 25
Torus Dr	MacNabs Cove	34	34	028	Even	68, 71
Touesnard Lane	River Bourgeois	22	78	021	Mixed	49, 51
Toulouse St	St. Peter's	11	160	024	Mixed	57, 58
Trainor Dr	Port Hawkesbury	2	81	018	Mixed	36, 37
Tranquil Lane	L'Ardoise	6	30	026	Mixed	62, 64
Trout Lake Dr	Grande Anse	44	80	019	Even	38, 40
Tupper Crt	Port Hawkesbury	2	5	016	Mixed	32, 33
Tweednooge Pl	East Bay	15	90	032	Mixed	85, 87
Twist Point Lane	French Cove	31	72	023	Mixed	54, 55
Tyler Lane	River Bourgeois	16	24	021	Mixed	49, 50
Urquhart Lane	Big Pond	46	70	030	Even	78, 81
Veterans Memorial Dr	Arichat	199	763	005	Mixed	10, 12
Veterans Memorial Dr	Arichat	775	1279	004	Mixed	8, 9
Vince McCarthy Dr	Lower River Inhabitants	3	106	012	Mixed	24, 26
Walekeke Rd	Chapel Island 5	10	65	025	Mixed	61
Walkerville Rd	Walkerville	19	529	012	Mixed	24, 25
Wall St	Cape George	49	341	023	Mixed	54

STREET	TOWN	LOW NO	HIGH NO	POLLING DIVISION	ORDER	PAGE
Water St	Port Hawkesbury	1	30	014	Mixed	30
Waye Crt	Port Hawkesbury	1	16	018	Mixed	36, 37
West Bay Rd	West Bay	1344	1503	020	Mixed	41, 42
West Bay Rd	Dundee	1595	2750	020	Mixed	41, 44
West Bay Rd	St. Georges Channel	2772	3888	020	Mixed	41, 45
West Bay Rd	The Points West Bay	4080	5068	020	Mixed	41, 47
West Bay Rd	Roberta	5096	6391	020	Mixed	41, 48
West Bay Rd	Cape George	6667	7680	023	Mixed	54
West Bay Rd	French Cove	7840	8208	023	Mixed	54, 55
West Bay Rd	Sampsonville	8236	8620	023	Mixed	54, 56
West Side Grand River Rd	Grand River	60	799	027	Mixed	66
West Side Loch Lomond Rd	Loch Lomond	16	965	028	Mixed	68, 69
Westside Grand River Rd	Grand River	820	910	027	Mixed	66
Whaler Way	Lynche River	68	68	024	Even	57, 60
Wharf Rd	L'Ardoise	8	8	026	Even	62, 65
Wharf Rd	River Bourgeois	11	96	021	Mixed	49, 51
White Birch Dr	Port Hawkesbury	1	4	014	Mixed	30
White Birch Lane	Louisdale	147	205	010	Odd	20
Whiteside Rd	Evanston	1173	1400	012	Mixed	24, 25
Whiteside Rd	Walkerville	1418	1572	012	Mixed	24, 25
Whiteside Rd	Whiteside	1580	2130	012	Mixed	24, 25
Whiteside Rd	Louisdale	2917	3238	011	Mixed	22, 23
Willie C Dr	L'Ardoise	20	50	026	Mixed	62, 65

CAPE BRETON-RICHMOND

STREET KEY

ORDERED BY POLLING DIVISION

Cape Breton-Richmond - Street Key
(Ordered by Poll Division)

POLLING DIVISION	STREET	TOWN	LOW NO	HIGH NO	ORDER	PAGE
001	Breakwater Rd	Little Anse	9	10	Mixed	1, 2
001	Cypers Lane	Little Anse	11	20	Mixed	1, 2
001	Davids Lane	Alderney Point	100	100	Even	1
001	Highway 206	Little Anse	4113	4272	Mixed	1, 2
001	Highway 206	Sampsons Cove	3919	4078	Mixed	1, 2
001	Morrison Rd	Little Anse	14	60	Mixed	1, 2
001	Penny Lane	Little Anse	63	71	Mixed	1, 2
001	Pennys Lane	Little Anse	15	57	Mixed	1, 2
001	Samsons Cove Rd	Sampsons Cove	1	84	Mixed	1, 2
001	Stan Francisco Lane	Little Anse	8	33	Mixed	1, 2
002	Chemin Boudrot Rd	Alderney Point	10	29	Mixed	3, 4
002	Davids Lane	Alderney Point	2	32	Even	3
002	Gros Nez Rd	Gros Nez	8	70	Even	3
002	Grosnez Rd	Gros Nez	86	112	Even	3
002	Highway 206	Haut de la Baie	3640	3754	Mixed	3, 4
002	Highway 206	Sampsons Cove	3786	3877	Mixed	3
002	Joshua Rd	Alderney Point	2	174	Mixed	3, 4
002	South Side Petit De Grat Rd	Alderney Point	18	464	Mixed	3, 4
002	South Side Petit De Grat Rd	Haut de la Baie	16	16	Even	3
003	Ben Boudreau Lane	Boudreauville	3	20	Mixed	5, 7
003	Benoit Rd	Petit-de-Grat	9	36	Mixed	5, 6
003	Boudreaus Lane	Boudreauville	9	27	Mixed	5, 7
003	Boudreauville Rd	Boudreauville	43	260	Mixed	5, 7
003	Boudreauville Rd	Petit-de-Grat	12	24	Even	5, 6
003	Chemin Fougere Point Rd	Petit-de-Grat	1	82	Mixed	5, 6
003	Fougere Point Rd	Petit-de-Grat	86	98	Even	5, 6
003	Goyetche Rd	Petit-de-Grat	11	20	Mixed	5, 6
003	Highway 206	Petit-de-Grat	3201	3598	Mixed	5, 6
003	Landrys Lane	Boudreauville	4	26	Even	5, 7
003	Lundrigan Lane	Petit-de-Grat	11	30	Mixed	5, 6
003	Old Boudreauville Rd	Petit-de-Grat	10	48	Mixed	5, 6
003	Old Ferry Rd	Petit-de-Grat	5	44	Mixed	5, 6
004	Cape Auguet Rd	Cape Auguet	81	685	Mixed	8
004	Chemin Barrachois Rd	Arichat	39	119	Odd	8
004	Godfreys Lane	Arichat	7	7	Odd	8, 9
004	High Rd	Arichat	2685	3087	Mixed	8, 9
004	Highway 206	Arichat	2643	2643	Odd	8, 9
004	Highway 320	Arichat	4798	5173	Mixed	8, 9
004	Jeans Lane	Arichat	7	17	Odd	8, 9
004	Lobster Plant Rd	Cape Auguet	246	441	Mixed	8
004	Robins Rd	Cape Auguet	6	419	Mixed	8

POLLING DIVISION	STREET	TOWN	LOW NO	HIGH NO	ORDER	PAGE
004	Veterans Memorial Dr	Arichat	775	1279	Mixed	8, 9
005	Bay St	Arichat	14	14	Even	10, 12
005	Binets Lane	Arichat	5	6	Mixed	10, 11
005	Burrels Lane	Arichat	10	28	Mixed	10, 12
005	Chemin Connies Lane	Arichat	8	17	Mixed	10, 11
005	Chemin Upton Lane	Arichat	12	12	Even	10, 11
005	Godfreys Lane	Arichat	6	18	Even	10
005	Grandique Rd	Arichat	5	563	Mixed	10, 11
005	Highland St	Arichat	9	64	Mixed	10, 11
005	Highway 206	Arichat	1803	2637	Mixed	10, 12
005	Veterans Memorial Dr	Arichat	199	763	Mixed	10, 12
006	Beach Rd	Pondville South	11	26	Mixed	13, 15
006	Bona Rd	Cap La Ronde	3	364	Mixed	13, 14
006	Chemin Pettipas Rd	Poirierville	9	239	Mixed	13, 14
006	DEscousse-Cap La Ronde Rd	Cap La Ronde	701	1015	Mixed	13, 14
006	DEscousse-Cap La Ronde Rd	D'Escousse	9	222	Mixed	13
006	DEscousse-Cap La Ronde Rd	Poirierville	254	677	Mixed	13, 14
006	Gibbs Lane	Pondville	41	41	Odd	13, 15
006	Highway 320	D'Escousse	3387	3677	Odd	13
006	Highway 320	Pondville	4180	4636	Mixed	13, 15
006	Lochside Rd	Pondville	375	535	Odd	13, 15
006	Mauger Rd	Cap La Ronde	20	192	Mixed	13, 14
006	Murray Rd	Cap La Ronde	9	269	Odd	13, 14
006	Old Gullet Rd	Poirierville	24	79	Mixed	13, 14
006	Pondville North Rd	Pondville	47	219	Mixed	13, 15
006	Pondville South Rd	Pondville South	122	270	Mixed	13, 15
006	Rocky Bay Rd	Pondville	17	171	Mixed	13, 15
006	Rocky Bay Rd	Rocky Bay	225	1175	Mixed	13, 14
007	Brodies Rd	Grand Lake	82	206	Mixed	16
007	Grandique Rd	Arichat	727	885	Mixed	16
007	Grandique Rd	Grand Lake	1191	1303	Mixed	16
007	Grandique Rd	Martinique	1723	1761	Odd	16
007	Harry MacDonald Lane	D'Escousse	12	12	Even	16
007	Highway 206	Martinique	17	350	Mixed	16
007	Highway 320	D'Escousse	3067	3686	Mixed	16
007	Highway 320	Martinique	1200	2313	Mixed	16
007	Highway 320	Poulamon	2329	3054	Mixed	16
007	Lances Lane	Grand Lake	7	22	Mixed	16
007	Lochside Rd	Arichat	17	369	Mixed	16
007	Lochside Rd	Pondville	370	370	Even	16
007	Old Wharf Rd	Poulamon	60	192	Even	16
007	Rifle Range Rd	Grand Lake	216	216	Even	16
007	Rogers Rd	Martinique	78	148	Mixed	16

POLLING DIVISION	STREET	TOWN	LOW NO	HIGH NO	ORDER	PAGE
007	Shannon Rd	Martinique	25	90	Mixed	16
007	South Grand Lake Rd	Arichat	345	469	Odd	16
008	Anthony Rd	West Arichat	10	108	Even	17
008	Babins Lane	West Arichat	5	22	Mixed	17
008	Bosdets Point Rd	West Arichat	30	158	Mixed	17
008	Bras de Mury Rd	West Arichat	16	109	Mixed	17
008	Cove Rd	West Arichat	6	167	Mixed	17
008	Creighton Rd	West Arichat	16	49	Mixed	17
008	Forgeron Rd	West Arichat	22	56	Mixed	17
008	Forgerons Lane	West Arichat	8	31	Mixed	17
008	Goyons Rd	West Arichat	4	4	Even	17
008	Highway 206	West Arichat	998	1784	Mixed	17
008	Lower Rd	West Arichat	1	146	Mixed	17
008	Meunier Lane	West Arichat	20	34	Even	17
008	Port Royal Rd	Port Royal	15	86	Mixed	17
009	Carl Lane	West Arichat	28	28	Even	18
009	Harbourview Dr	Port Royal	7	53	Odd	18
009	Highway 206	Martinique	634	634	Even	18
009	Highway 206	West Arichat	656	917	Mixed	18
009	Janvrin Harbour Rd	Janvrin Harbour	755	1816	Mixed	18, 19
009	Janvrin Harbour Rd	St. Marys	22	296	Mixed	18
009	Lake Rd	West Arichat	161	543	Odd	18
009	Lakeview Haven Rd	Martinique	255	268	Mixed	18
009	Little Passage Rd	Glasgow Point	620	620	Even	18
009	Little Passage Rd	St. Marys	12	111	Mixed	18
009	MacDonald Rd	Janvrin Harbour	40	120	Mixed	18, 19
009	MacEachern Rd	Port Royal	18	182	Mixed	18
009	North Side Passage Rd	Janvrin Harbour	5	281	Mixed	18, 19
009	Old Sadies Rd	Janvrin Harbour	127	215	Odd	18, 19
009	Port Royal Rd	Port Royal	168	360	Mixed	18
010	Bennies Lane	Louisdale	4	89	Mixed	20, 21
010	Bennies Lane Exten	Louisdale	3	57	Mixed	20, 21
010	Brook Rd	Louisdale	17	28	Mixed	20, 21
010	Cottage Lane	Louisdale	60	124	Mixed	20
010	Duncan Rd	Louisdale	16	206	Mixed	20, 21
010	Freddies Lane	Louisdale	20	129	Mixed	20, 21
010	Grandique Ferry Rd	Louisdale	4	695	Mixed	20, 21
010	Grandique Rd	Louisdale	20	274	Even	20
010	Highway 320	Louisdale	267	337	Odd	20, 21
010	Islandview Rd	Louisdale	1	133	Mixed	20, 21
010	Marchand Lane	Louisdale	5	20	Mixed	20, 21
010	Oceanview Dr	Louisdale	87	186	Mixed	20, 21
010	Point View Rd	Louisdale	64	64	Even	20, 21
010	River Rd	Louisdale	7	17	Mixed	20, 21
010	White Birch Lane	Louisdale	147	205	Odd	20
011	Harbourview Cres	Louisdale	17	129	Mixed	22, 23

POLLING DIVISION	STREET	TOWN	LOW NO	HIGH NO	ORDER	PAGE
011	Highway 320	Lennox Passage	770	1155	Mixed	22, 23
011	Highway 320	Louisdale	268	722	Mixed	22, 23
011	Industrial Park Rd	Lennox Passage	7	26	Mixed	22, 23
011	Lelacheur Lane	Lennox Passage	20	96	Even	22, 23
011	Sampsons Lane	Louisdale	4	64	Mixed	22, 23
011	Whiteside Rd	Louisdale	2917	3238	Mixed	22, 23
012	Anchor Rd	Evanston	3	99	Mixed	24, 25
012	Basin Rd	Evanston	482	559	Mixed	24, 25
012	Basin Rd	Walkerville	9	136	Mixed	24, 25
012	Church St	Lower River Inhabitants	11	108	Mixed	24, 26
012	Evanston Rd	Evanston	664	1092	Mixed	24, 25
012	Fortitude Lane	Hureauville	4	20	Even	24, 27
012	Grant Rd	Grantville	18	24	Even	24, 27
012	Helmuts Lane	Cleveland	49	401	Mixed	24, 27
012	Highway 104	Evanston	1998	1998	Even	24, 25
012	Highway 4	MacIntyre Lake	2558	2734	Even	24
012	Hospital Rd	Evanston	138	292	Mixed	24, 25
012	Kelly Lane	Walkerville	11	171	Mixed	24, 25
012	King Lane	Evanston	16	31	Mixed	24, 25
012	Lower River Rd	Cleveland	57	295	Odd	24, 27
012	Lower River Rd	Grantville	371	647	Mixed	24, 27
012	Lower River Rd	Hureauville	657	956	Mixed	24, 27
012	Lower River Rd	Lower River Inhabitants	1003	1448	Mixed	24, 26
012	MacDonald Lane	Whiteside	19	45	Odd	24, 25
012	MacLeod Rd	Evanston	3	29	Mixed	24, 25
012	McNamara Bend	Evanston	12	21	Mixed	24, 25
012	Neugebauer Lane	Whiteside	56	56	Even	24, 25
012	Old Hureauville Rd	Hureauville	20	24	Even	24, 27
012	Port Malcolm Rd	Lower River Inhabitants	1673	1737	Odd	24
012	Port Malcolm Rd	Port Malcolm	2285	2835	Mixed	24
012	Proctor Rd	Lower River Inhabitants	4	90	Mixed	24, 26
012	School Rd	Evanston	9	19	Odd	24, 25
012	Tilled Shore Dr	Whiteside	205	207	Odd	24, 25
012	Vince McCarthy Dr	Lower River Inhabitants	3	106	Mixed	24, 26
012	Walkerville Rd	Walkerville	19	529	Mixed	24, 25
012	Whiteside Rd	Evanston	1173	1400	Mixed	24, 25
012	Whiteside Rd	Walkerville	1418	1572	Mixed	24, 25
012	Whiteside Rd	Whiteside	1580	2130	Mixed	24, 25
013	Bear Island Rd	Point Tupper	20	358	Mixed	28
013	Bernard St	Port Hawkesbury	628	726	Mixed	28, 29
013	Church St	Port Hawkesbury	635	825	Odd	28, 29
013	Granville St	Port Hawkesbury	646	1096	Mixed	28, 29

POLLING DIVISION	STREET	TOWN	LOW NO	HIGH NO	ORDER	PAGE
013	Henry Paint St	Point Tupper	127	280	Mixed	28
013	Industrial Park Rd	Point Tupper	4086	4271	Mixed	28
013	Langley Lane	Point Tupper	15	78	Mixed	28, 29
013	Macdonald St	Port Hawkesbury	2	203	Mixed	28, 29
013	Old Heavy Water Rd	Point Tupper	3	167	Mixed	28
013	Port Malcolm Rd	Point Tupper	3665	3729	Mixed	28
013	Pulp Mill Rd	Point Tupper	11	120	Mixed	28, 29
013	Queen St	Port Hawkesbury	630	915	Mixed	28, 29
013	Queen Street Exten	Port Hawkesbury	24	24	Even	28, 29
013	Reynolds St	Port Hawkesbury	6	210	Mixed	28, 29
013	Rose St	Port Hawkesbury	9	112	Mixed	28, 29
013	Sydney Rd	Port Hawkesbury	10	207	Mixed	28, 29
014	Bernard St	Port Hawkesbury	504	624	Mixed	30
014	Church St	Port Hawkesbury	503	609	Odd	30
014	Embree St	Port Hawkesbury	17	216	Mixed	30
014	Granville St	Port Hawkesbury	229	624	Mixed	30
014	Hiram St	Port Hawkesbury	222	328	Mixed	30
014	Kennedy St	Port Hawkesbury	12	211	Mixed	30
014	MacSween St	Port Hawkesbury	1	216	Mixed	30
014	Napean St	Port Hawkesbury	230	412	Mixed	30
014	Nova Crt	Port Hawkesbury	1	2	Mixed	30
014	Pitt St	Port Hawkesbury	17	301	Mixed	30
014	Prince St	Port Hawkesbury	233	413	Mixed	30
014	Queen St	Port Hawkesbury	504	623	Mixed	30
014	Water St	Port Hawkesbury	1	30	Mixed	30
014	White Birch Dr	Port Hawkesbury	1	4	Mixed	30
015	Granville St	Port Hawkesbury	66	226	Mixed	31
015	Hiram St	Port Hawkesbury	100	223	Mixed	31
015	Maclaughlin Dr	Port Hawkesbury	10	62	Mixed	31
015	MacSween St	Port Hawkesbury	3	3	Odd	31
015	Napean St	Port Hawkesbury	3	226	Mixed	31
015	Nova Crt	Port Hawkesbury	3	15	Mixed	31
015	Philpott St	Port Hawkesbury	1	306	Mixed	31
015	Prince St	Port Hawkesbury	11	231	Mixed	31
015	Straitview St	Port Hawkesbury	9	21	Mixed	31
016	Artie Reynolds Rd	Port Hawkesbury	28	30	Even	32
016	Aspen Crt	Port Hawkesbury	1	1	Odd	32
016	Chiavari Close	Port Hawkesbury	3	15	Mixed	32
016	Crandall Dr	Port Hawkesbury	1	25	Mixed	32, 33
016	Crandall Rd	Port Hawkesbury	3	393	Odd	32
016	Embree Island Rd	Port Hawkesbury	1	55	Mixed	32, 33
016	Grants Crt	Port Hawkesbury	1	6	Mixed	32, 33
016	Hillcrest Dr	Port Hawkesbury	2	57	Mixed	32
016	J D Maclean Cres	Port Hawkesbury	2	27	Mixed	32, 33
016	Langley Crt	Port Hawkesbury	1	11	Mixed	32, 33
016	Macmaster Rd	Port Hawkesbury	1	20	Mixed	32, 33

POLLING DIVISION	STREET	TOWN	LOW NO	HIGH NO	ORDER	PAGE
016	MacQuarrie Dr	Port Hawkesbury	2	40	Mixed	32, 33
016	MacQuarrie Drive Exten	Port Hawkesbury	3	6	Mixed	32, 33
016	MacSween St	Port Hawkesbury	215	453	Mixed	32, 33
016	Philpott St	Port Hawkesbury	305	308	Mixed	32, 33
016	Pine Ridge Dr	Port Hawkesbury	2	55	Mixed	32, 33
016	Reeves St	Port Hawkesbury	6	329	Mixed	32, 33
016	Spruce St	Port Hawkesbury	4	20	Mixed	32
016	Tupper Crt	Port Hawkesbury	2	5	Mixed	32, 33
017	Birchwood Crt	Port Hawkesbury	4	20	Mixed	34, 35
017	Cedar Crt	Port Hawkesbury	1	13	Mixed	34, 35
017	Elm Crt	Port Hawkesbury	1	12	Mixed	34, 35
017	Hemlock Dr	Port Hawkesbury	1	43	Mixed	34, 35
017	Highway 4	Port Hawkesbury	1301	1301	Odd	34, 35
017	Oak Cres	Port Hawkesbury	1	78	Mixed	34, 35
017	Pinecrest Dr	Port Hawkesbury	1	13	Mixed	34, 35
017	Tamarac Dr	Port Hawkesbury	1	57	Mixed	34, 35
018	Bourinot Dr	Port Hawkesbury	4	34	Mixed	36, 37
018	Brandy Wine Crt	Port Hawkesbury	1	10	Mixed	36, 37
018	Cameron Crt	Port Hawkesbury	1	8	Mixed	36, 37
018	Chisholm Crt	Port Hawkesbury	2	14	Even	36, 37
018	Church St	Port Hawkesbury	506	824	Even	36, 37
018	Doiron Crt	Port Hawkesbury	1	9	Mixed	36, 37
018	Gillis Cres	Port Hawkesbury	1	65	Mixed	36, 37
018	Hannahs Way	Port Hawkesbury	1	7	Mixed	36, 37
018	Harold St	Port Hawkesbury	1	37	Mixed	36
018	Highway 4	Port Hawkesbury	1414	1426	Even	36
018	Macdonald St	Port Hawkesbury	202	212	Even	36, 37
018	MacInnis Rd	Port Hawkesbury	1	19	Mixed	36
018	MacIntosh Ave	Port Hawkesbury	2	25	Mixed	36
018	Maclean Crt	Port Hawkesbury	2	4	Mixed	36
018	Macleod Ave	Port Hawkesbury	2	23	Mixed	36, 37
018	MacQuarrie Drive Exten	Port Hawkesbury	9	50	Mixed	36
018	MacSween St	Port Hawkesbury	220	220	Even	36
018	Malcolm Ave	Port Hawkesbury	1	29	Mixed	36, 37
018	Michelles Pl	Port Hawkesbury	1	12	Mixed	36, 37
018	Morris Crt	Port Hawkesbury	1	16	Mixed	36, 37
018	Paint St	Port Hawkesbury	1	50	Mixed	36, 37
018	Pitt St	Port Hawkesbury	302	304	Even	36
018	Prestige Crt	Port Hawkesbury	10	34	Mixed	36, 37
018	Queen St	Port Hawkesbury	906	910	Even	36, 37
018	Queen Street Exten	Port Hawkesbury	15	71	Odd	36, 37
018	Reeves St	Port Hawkesbury	603	902	Mixed	36, 37
018	Reynolds St	Port Hawkesbury	304	429	Mixed	36
018	Ryans Rd	Port Hawkesbury	2	28	Mixed	36, 37
018	Stephens Crt	Port Hawkesbury	10	19	Mixed	36, 37
018	Stirling St	Port Hawkesbury	8	16	Mixed	36, 37

POLLING DIVISION	STREET	TOWN	LOW NO	HIGH NO	ORDER	PAGE
018	Summit Dr	Port Hawkesbury	1	36	Mixed	36
018	Sydney Rd	Port Hawkesbury	302	491	Mixed	36, 37
018	Trainor Dr	Port Hawkesbury	2	81	Mixed	36, 37
018	Waye Crt	Port Hawkesbury	1	16	Mixed	36, 37
019	Back Rd	Grande Anse	2361	2432	Mixed	38, 40
019	Balmoral Rd	Grande Anse	81	380	Mixed	38, 40
019	Black River Rd	Grande Anse	21	983	Mixed	38, 40
019	Buchanan Rd	Grande Anse	27	316	Mixed	38, 40
019	Burt Ave	Louisdale	5	14	Mixed	38, 40
019	Campbell Rd	Grande Anse	20	112	Mixed	38, 40
019	Cooper Rd	Kempt Road	57	57	Odd	38, 39
019	County Line Rd	Cleveland	8	640	Mixed	38, 39
019	Doris Lane	Kempt Road	79	420	Mixed	38, 39
019	Dorothy Robinson Dr	Cleveland	27	65	Odd	38, 39
019	Evanston Rd	Cleveland	54	652	Even	38, 39
019	Ferguson Rd	Cleveland	60	60	Even	38, 39
019	Highway 320	Grande Anse	19	85	Mixed	38, 40
019	Highway 320	Louisdale	91	260	Mixed	38, 40
019	Highway 4	Cleveland	3562	3953	Mixed	38, 39
019	Highway 4	Grande Anse	5649	7156	Mixed	38, 40
019	Highway 4	Kempt Road	4122	5585	Mixed	38, 39
019	Holgers Lane	Kempt Road	4	165	Mixed	38, 39
019	Landry Lane	Louisdale	7	73	Mixed	38, 40
019	Lucas Lane	Kempt Road	24	175	Mixed	38, 39
019	Matthews Rd	Cleveland	11	32	Mixed	38, 39
019	Riverside Rd	Cleveland	3010	3061	Mixed	38, 39
019	Silver Oak Dr	Grande Anse	4	83	Mixed	38, 40
019	Trout Lake Dr	Grande Anse	44	80	Even	38, 40
020	6101 Rd	Roberta	74	74	Even	41, 48
020	6250 Rd	Dundee	22	91	Mixed	41, 43
020	Ballams Point Lane	Dundee	5	35	Odd	41, 44
020	Bavaria Lane	The Points West Bay	41	46	Mixed	41, 46
020	Black River Rd	Dundee	1148	1805	Mixed	41, 44
020	Bobbys Lane	Roberta	79	197	Mixed	41, 47
020	Cameron Mountain Rd	St. Georges Channel	1194	2283	Mixed	41
020	Diana Mountain Rd	The Points West Bay	39	165	Mixed	41, 46
020	Dundee Hills Rd	Dundee	51	400	Mixed	41, 44
020	Eagle View Dr	Roberta	47	47	Odd	41, 48
020	Eileens Lane	Roberta	49	198	Mixed	41, 47
020	Hedgerow Lane	St. Georges Channel	27	88	Mixed	41, 45
020	Husky Dr	St. Georges Channel	3	39	Odd	41, 45
020	MacKay Dr	St. Georges	17	207	Mixed	41, 45

POLLING DIVISION	STREET	TOWN	LOW NO	HIGH NO	ORDER	PAGE
		Channel				
020	Macleods Pond Lane	Roberta	28	28	Even	41, 47
020	Manse Rd	West Bay	60	62	Even	41, 42
020	Marble View Dr	The Points West Bay	17	59	Mixed	41, 46
020	Marina Rd	Dundee	37	102	Mixed	41, 44
020	Mary MacRae Lane	St. Georges Channel	31	89	Odd	41, 45
020	Memory Lane	The Points West Bay	68	129	Mixed	41, 46
020	Nature Dream Blvd	Roberta	28	123	Mixed	41, 48
020	Old Black River Rd	Dundee	23	118	Mixed	41, 44
020	Rear Black River Rd	Dundee	29	58	Mixed	41, 43
020	Settlers Bluff Dr	The Points West Bay	14	14	Even	41, 46
020	Sunset Lane	St. Georges Channel	41	80	Mixed	41, 45
020	West Bay Rd	Dundee	1595	2750	Mixed	41, 44
020	West Bay Rd	Roberta	5096	6391	Mixed	41, 48
020	West Bay Rd	St. Georges Channel	2772	3888	Mixed	41, 45
020	West Bay Rd	The Points West Bay	4080	5068	Mixed	41, 47
020	West Bay Rd	West Bay	1344	1503	Mixed	41, 42
021	Baccardax Rd	River Bourgeois	8	108	Mixed	49, 50
021	Back Rd	River Bourgeois	1520	1520	Even	49
021	Bouchers Lane	River Bourgeois	2	52	Mixed	49, 51
021	Boyds Lane	River Bourgeois	9	10	Mixed	49, 50
021	Burkes Rd	River Bourgeois	15	53	Odd	49, 50
021	Cameron Mountain Rd	River Bourgeois	324	534	Mixed	49
021	Church Point Rd	River Bourgeois	7	434	Mixed	49, 51
021	Grand Gully Rd	River Bourgeois	426	865	Mixed	49, 51
021	Grand Gully Rd	River Tillard	9	361	Mixed	49
021	Grant Rd	Seaview	296	436	Mixed	49
021	Grant Road Exten	Seaview	146	182	Mixed	49
021	Hawker Lane	River Bourgeois	31	59	Odd	49, 50
021	Highway 4	River Bourgeois	7506	8797	Mixed	49, 51
021	Highway 4	River Tillard	8838	9251	Mixed	49, 51
021	Lavallee Lane	River Bourgeois	6	24	Mixed	49, 51
021	Levesconte Lane	River Bourgeois	30	135	Mixed	49, 51
021	Mariner Dr	River Bourgeois	85	85	Odd	49, 50
021	Morrison Rd	River Bourgeois	17	17	Odd	49
021	Morrison Rd	Seaview	551	795	Odd	49
021	North Side River Bourgeois Rd	River Bourgeois	11	721	Mixed	49, 51
021	Pates Lane	River Bourgeois	51	112	Mixed	49, 50
021	Recreation Rd	River Tillard	21	91	Odd	49, 51

POLLING DIVISION	STREET	TOWN	LOW NO	HIGH NO	ORDER	PAGE
021	Richards Pond Rd	River Bourgeois	46	382	Mixed	49, 50
021	Riverview Dr	River Bourgeois	28	197	Mixed	49, 50
021	South Side River Bourgeois Rd	River Bourgeois	24	580	Mixed	49, 50
021	Sporting Mountain Rd	River Bourgeois	28	79	Mixed	49, 50
021	Touesnard Lane	River Bourgeois	22	78	Mixed	49, 51
021	Tyler Lane	River Bourgeois	16	24	Mixed	49, 50
021	Wharf Rd	River Bourgeois	11	96	Mixed	49, 51
022	5078 Rd	River Tillard	89	161	Odd	52
022	Bras DOr View Dr	St. Peter's	37	61	Mixed	52, 53
022	De Raymond St	St. Peter's	17	110	Mixed	52, 53
022	Grenville St	St. Peter's	9638	9924	Mixed	52, 53
022	Highway 4	River Tillard	9339	9623	Mixed	52
022	Lakeview Dr	St. Peter's	10	60	Mixed	52, 53
022	Matway Dr	St. Peter's	15	39	Odd	52, 53
022	Morrison Rd	Oban	1329	2567	Mixed	52
022	Mountain Rd	River Tillard	395	539	Mixed	52
022	Mountain Rd	Seaview	904	1276	Mixed	52
022	Northside Dr	St. Peter's	10	35	Mixed	52, 53
022	Oban Rd	Oban	156	630	Mixed	52
022	Oban Rd	St. Peter's	1495	1566	Mixed	52, 53
022	Owens Rd	Oban	203	299	Odd	52, 53
022	Pepperell St	St. Peter's	8885	9298	Mixed	52, 53
023	Bay St	French Cove	5	100	Mixed	54, 55
023	Birch Cres	Cape George	109	116	Mixed	54
023	Burkes Rd	French Cove	16	181	Mixed	54, 55
023	Carters Cove Rd	Sampsonville	10	75	Mixed	54, 56
023	Carters Lane	Sampsonville	6	110	Mixed	54, 56
023	Charlies Lane	Sampsonville	7	18	Mixed	54, 56
023	Crawley Lakes Rd	Sampsonville	45	210	Mixed	54, 56
023	Fishermans Rd	Sampsonville	2	42	Mixed	54, 56
023	French Cove Rd	French Cove	19	185	Mixed	54, 55
023	Hill St	French Cove	30	71	Mixed	54, 55
023	James Rd	Sampsonville	3	59	Mixed	54, 56
023	Landry Lane	Sampsonville	7	98	Mixed	54, 56
023	Maple Dr	Cape George	225	489	Mixed	54, 55
023	Oldys Rd	Cape George	386	415	Mixed	54
023	Pepperell St	Sampsonville	8626	8877	Mixed	54, 56
023	Twist Point Lane	French Cove	31	72	Mixed	54, 55
023	Wall St	Cape George	49	341	Mixed	54
023	West Bay Rd	Cape George	6667	7680	Mixed	54
023	West Bay Rd	French Cove	7840	8208	Mixed	54, 55
023	West Bay Rd	Sampsonville	8236	8620	Mixed	54, 56
024	5085 Rd	Barra Head	11	201	Mixed	57
024	5132 Rd	Barra Head	31	120	Mixed	57
024	6056 Rd	Grande Greve	10	22	Even	57, 59

POLLING DIVISION	STREET	TOWN	LOW NO	HIGH NO	ORDER	PAGE
024	Argyle St	St. Peter's	38	38	Even	57, 58
024	Centennial St	St. Peter's	8	26	Mixed	57, 58
024	Corbetts Cove Rd	Barra Head	1510	1608	Even	57
024	Corbetts Cove Rd	Lynche River	14	502	Mixed	57, 60
024	Creekside Dr	Lynche River	22	92	Mixed	57, 60
024	Denys St	St. Peter's	3	106	Mixed	57, 58
024	Grande Greve Point Rd	Grande Greve	8	199	Mixed	57, 59
024	Grande Greve Rd	Grande Greve	10	453	Mixed	57, 59
024	Grenville St	St. Peter's	0	10485	Mixed	57, 60
024	Highway 247	Grande Greve	218	751	Mixed	57, 59
024	Highway 247	St. Peter's	8	159	Mixed	57
024	Highway 4	Barra Head	11657	11975	Mixed	57
024	Highway 4	Lynche River	10496	10992	Mixed	57, 60
024	Jane Point Lane	Grande Greve	46	85	Mixed	57, 59
024	Lafford Rd	Grande Greve	88	89	Mixed	57, 59
024	Landry Harbour Rd	Grande Greve	10	123	Mixed	57, 59
024	Lions Ave	St. Peter's	5	39	Odd	57, 58
024	Lynchs River Rd	Lynche River	54	338	Even	57, 60
024	MacAskill Dr	St. Peter's	4	12	Mixed	57, 58
024	MacDonalds Rd	Lynche River	20	110	Mixed	57, 60
024	Pepperell St	St. Peter's	9301	9428	Mixed	57, 58
024	Salmon River Rd	Barra Head	11	37	Odd	57
024	Toulouse St	St. Peter's	11	160	Mixed	57, 58
024	Whaler Way	Lynche River	68	68	Even	57, 60
025	Backland Rd	Chapel Island 5	21	87	Mixed	61
025	Chapel Island #1 Trail	Chapel Island 5	105	175	Odd	61
025	Chapel Island #2 Trail	Chapel Island 5	201	345	Mixed	61
025	Chapel Island #4 Trail	Chapel Island 5	402	460	Mixed	61
025	Chapel Island #5 Trail	Chapel Island 5	501	590	Mixed	61
025	Chapel Island #6 Trail	Chapel Island 5	610	672	Even	61
025	Chapel Island #7 Trail	Chapel Island 5	701	793	Mixed	61
025	Chapel Island Rd	Chapel Island 5	0	601	Mixed	61
025	Esterrich Rd	Chapel Island 5	8	101	Mixed	61
025	Fishery Rd	Chapel Island 5	14	126	Mixed	61
025	Highway 4	Chapel Island 5	12004	12287	Mixed	61
025	MiKmawey School Rd	Chapel Island 5	11	95	Mixed	61
025	Mountain Rd	Chapel Island 5	19	554	Mixed	61
025	New Subdivision Rd	Chapel Island 5	9	53	Mixed	61
025	Old Band Office Rd	Chapel Island 5	5	117	Mixed	61
025	Old St Peters Rd	Chapel Island 5	19	408	Mixed	61
025	Walekeke Rd	Chapel Island 5	10	65	Mixed	61
026	5092 Rd	Rockdale	21	28	Mixed	62, 64
026	Bona Lane	L'Ardoise	11	92	Mixed	62, 64
026	Boulet Lane	L'Ardoise	18	30	Mixed	62, 65
026	Burkeys Lane	L'Ardoise	7	120	Mixed	62, 64
026	Chapel Cove Rd	L'Ardoise	51	411	Mixed	62, 65

POLLING DIVISION	STREET	TOWN	LOW NO	HIGH NO	ORDER	PAGE
026	Courtney Lane	Rockdale	8	19	Mixed	62, 64
026	Cove Road Exten	Grande Greve	3	96	Mixed	62, 63
026	Evong Rd	L'Ardoise	4	25	Mixed	62, 64
026	Highway 247	Grande Greve	755	852	Mixed	62, 63
026	Highway 247	L'Ardoise	1530	2082	Mixed	62, 65
026	Highway 247	Rockdale	916	1458	Mixed	62, 64
026	Islandview Dr	Rockdale	21	51	Mixed	62, 64
026	Kings Rd	Rockdale	10	51	Mixed	62, 64
026	LeRues Lane	L'Ardoise	18	38	Even	62, 65
026	Lillian Ellis Dr	L'Ardoise	21	22	Mixed	62, 65
026	MacDonald Rd	Rockdale	15	40	Mixed	62, 64
026	MacNeil Rd	L'Ardoise	122	143	Mixed	62, 65
026	MacNeils Rd	L'Ardoise	21	61	Mixed	62, 65
026	OBrien Rd	L'Ardoise	15	76	Mixed	62, 65
026	Pottie Rd	Rockdale	29	39	Odd	62, 63
026	Puddle Duck Lane	Rockdale	5	39	Mixed	62, 64
026	Ranson Rd	Rockdale	3	53	Mixed	62, 64
026	Rear Rockdale Rd	Rockdale	20	36	Mixed	62, 63
026	Salmon River Rd	L'Ardoise	1479	1581	Mixed	62, 65
026	Salmon River Rd	Salmon River	890	1379	Mixed	62
026	School Rd	L'Ardoise	41	90	Mixed	62, 65
026	Taylors Lane	L'Ardoise	3	40	Mixed	62, 64
026	Three Island Cove Rd	Grande Greve	8	50	Mixed	62, 63
026	Three Island Cove Rd	Rockdale	103	163	Mixed	62, 63
026	Tranquil Lane	L'Ardoise	6	30	Mixed	62, 64
026	Wharf Rd	L'Ardoise	8	8	Even	62, 65
026	Willie C Dr	L'Ardoise	20	50	Mixed	62, 65
027	Anthonys Rd	Lower L'Ardoise	16	62	Even	66, 67
027	Barren Hill Rd	Barren Hill	519	1160	Mixed	66
027	Barrett Rd	Lower L'Ardoise	12	98	Mixed	66, 67
027	Bona Rd	Lower L'Ardoise	15	186	Mixed	66, 67
027	Chapel Cove Rd	L'Ardoise	414	448	Even	66, 67
027	Clannon Rd	Little Harbour	95	236	Mixed	66, 67
027	Doyle Rd	Gracieville	4	84	Mixed	66
027	East Side Grand River Rd	Grand River	11	962	Mixed	66
027	East Side Grand River Rd	L'Archeveque	1540	1561	Mixed	66
027	Frank MacDonald Rd	Grand River	69	690	Mixed	66
027	George Peters Rd	Lower L'Ardoise	9	75	Mixed	66, 67
027	Highway 247	L'Ardoise	2079	2325	Mixed	66, 67
027	Highway 247	Lower L'Ardoise	2352	2475	Mixed	66, 67
027	Island Lake Rd	Grand River Falls	50	215	Mixed	66
027	Kens Lane	L'Ardoise	19	40	Mixed	66, 67
027	Larcheveque Rd	L'Archeveque	125	214	Mixed	66
027	Little Harbour Rd	Gracieville	8	9	Mixed	66, 67
027	Little Harbour Rd	Little Harbour	70	209	Mixed	66, 67
027	Loch Lomond Rd	Grand River	71	161	Mixed	66

POLLING DIVISION	STREET	TOWN	LOW NO	HIGH NO	ORDER	PAGE
027	Loch Lomond Rd	Grand River Falls	822	2121	Mixed	66
027	MacKenzie Lane	L'Ardoise	9	120	Mixed	66, 67
027	MacKillop Rd	Fergusons Lake	261	270	Mixed	66
027	Macs Rd	Lewis Cove Road	80	198	Mixed	66
027	Martell Rd	L'Ardoise	5	92	Mixed	66, 67
027	Martell Rd	Lower L'Ardoise	118	172	Mixed	66, 67
027	Martell Rehberg Rd	L'Ardoise	5	99	Mixed	66, 67
027	McGrath Lane	Little Harbour	4	55	Mixed	66, 67
027	McPhersons Lane	Grand River Falls	41	58	Mixed	66
027	Mombourquette Rd	Lower L'Ardoise	9	83	Mixed	66, 67
027	Morrison Rd	Barren Hill	45	370	Mixed	66
027	Point Michaud Rd	Gracieville	2850	3157	Mixed	66, 67
027	Point Michaud Rd	Grand River	4312	4312	Even	66
027	Point Michaud Rd	Lower L'Ardoise	2474	2835	Mixed	66, 67
027	Point Michaud Rd	Point Michaud	3205	4130	Mixed	66
027	Sampson Rd	L'Ardoise	10	59	Mixed	66, 67
027	Shore Rd	Lower L'Ardoise	8	483	Mixed	66, 67
027	Smiths Rd	Grand River	190	579	Mixed	66
027	Soldiers Cove Rd	Grand River	1590	1928	Mixed	66
027	Soldiers Cove Rd	Lewis Cove Road	528	1212	Mixed	66
027	St Peters Fourchu Rd	Fergusons Lake	2569	2842	Mixed	66
027	St Peters Fourchu Rd	Grand River	1602	1945	Mixed	66
027	St Peters Fourchu Rd	L'Archeveque	3365	3688	Mixed	66
027	St Peters Fourchu Rd	Lower L'Ardoise	19	832	Mixed	66, 67
027	St Peters Fourchu Rd	St. Esprit	3828	3828	Even	66
027	Street St	Grand River	20	48	Mixed	66
027	West Side Grand River Rd	Grand River	60	799	Mixed	66
027	Westside Grand River Rd	Grand River	820	910	Mixed	66
028	5080 Rd	Loch Lomond	9	30	Mixed	68, 69
028	5114 Rd	Loch Lomond	2	10	Even	68, 69
028	Campbell Lane	Irish Cove	31	91	Mixed	68, 74
028	Campbells Cove Rd	Red Islands	16	36	Even	68, 73
028	Dan J Lane	Hay Cove	3	30	Mixed	68, 72
028	East Bay Hwy	Irish Cove	9969	10295	Mixed	68, 74
028	East Bay Hwy	Irishvale	9247	9912	Mixed	68, 74
028	Evans Dr	MacNabs Cove	124	124	Even	68, 71
028	Gabe MacIssac Dr	Lake Uist	10	81	Mixed	68, 69
028	Golden River Rd	Loch Lomond	20	85	Mixed	68, 69
028	Harbourside Dr	Hay Cove	20	23	Mixed	68, 72
028	Hay Cove Rd	Hay Cove	11	289	Mixed	68
028	Hay Cove Rd	Lake Uist	1867	2063	Odd	68
028	Hay Cove Rd	Lochside	973	1577	Odd	68
028	Hay Cove Rd	Mount Auburn	735	951	Odd	68
028	Highway 4	Hay Cove	13853	14451	Mixed	68, 72
028	Highway 4	Irish Cove	15845	16586	Mixed	68, 74
028	Highway 4	Johnstown	15061	15621	Mixed	68, 73

POLLING DIVISION	STREET	TOWN	LOW NO	HIGH NO	ORDER	PAGE
028	Highway 4	MacNabs Cove	13501	13806	Mixed	68, 71
028	Highway 4	Red Islands	14515	15049	Mixed	68, 73
028	Highway 4	Soldiers Cove	12324	13310	Mixed	68, 71
028	Irish Cove Rd	Irish Cove	195	1175	Odd	68, 74
028	Johnstons Harbour Rd	Hay Cove	190	233	Mixed	68, 72
028	Katja Rose Dr	MacNabs Cove	236	236	Even	68, 71
028	Lakefront Dr	Loch Lomond	21	429	Mixed	68, 69
028	Lakeshore Dr	Irish Cove	30	417	Mixed	68, 74
028	Loch Lomond Dr	Loch Lomond	71	360	Mixed	68, 69
028	Loch Lomond Rd	Loch Lomond	2146	3351	Mixed	68, 69
028	Loch Nest Cres	Loch Lomond	17	17	Odd	68, 69
028	MacDonald Rd	Red Islands	24	45	Mixed	68, 73
028	MacKenzie Point Rd	Red Islands	50	161	Mixed	68, 73
028	MacMullins Lane	Hay Cove	19	29	Odd	68, 72
028	MacNeil Rd	MacNabs Cove	293	520	Mixed	68, 71
028	Manfred Prekau Dr	MacNabs Cove	42	149	Mixed	68, 71
028	North Pond Lane	Johnstown	16	132	Mixed	68, 73
028	North Side Loch Lomond Rd	Loch Lomond	40	1177	Mixed	68, 69
028	Old Highway Lane	Irishvale	20	117	Mixed	68, 74
028	Old Trunk 4 Rd	Soldiers Cove	59	351	Mixed	68, 70
028	Peter F Campbell Lane	Red Islands	40	53	Mixed	68, 73
028	Peter Sosna Dr	MacNabs Cove	122	147	Mixed	68, 71
028	Pia Kaestner Lane	MacNabs Cove	47	47	Odd	68, 71
028	Rear Big Cove Rd	Soldiers Cove	21	499	Odd	68, 70
028	Soldiers Cove Rd	Soldiers Cove	20	98	Even	68, 70
028	Torus Dr	MacNabs Cove	34	34	Even	68, 71
028	West Side Loch Lomond Rd	Loch Lomond	16	965	Mixed	68, 69
029	Cannes Point Rd	Fourchu	41	117	Mixed	75, 76
029	Cannes Point Road Exten	Fourchu	21	84	Mixed	75, 76
029	Crooked Lake Rd	Framboise	5	640	Mixed	75, 77
029	Ferguson Rd	St. Esprit	120	452	Mixed	75
029	Five Islands Lake Rd	Stirling	16	418	Mixed	75, 77
029	MacDonald Rd	Fourchu	19	80	Mixed	75, 76
029	MacDonald Rd	Framboise	85	116	Mixed	75, 77
029	Morrison Rd	Framboise Intervale	245	257	Odd	75, 77
029	North Framboise Rd	Framboise	191	878	Mixed	75, 77
029	Pig Point Rd	Framboise	98	174	Even	75, 77
029	Pop a Top Lane	Framboise	9	23	Odd	75, 77
029	St Peters Fourchu Rd	Fourchu	9338	9731	Mixed	75, 76
029	St Peters Fourchu Rd	Framboise	7112	8375	Mixed	75, 77
029	St Peters Fourchu Rd	Framboise Intervale	5732	6781	Mixed	75, 77
029	St Peters Fourchu Rd	St. Esprit	4257	5530	Mixed	75
029	St Peters Fourchu Road	Fourchu	18	301	Mixed	75, 76

POLLING DIVISION	STREET	TOWN	LOW NO	HIGH NO	ORDER	PAGE
	Exten					
029	Stirling Rd	Framboise	16	1021	Mixed	75, 77
029	Stirling Rd	Stirling	1156	1377	Mixed	75, 77
029	Three Rivers Rd	Framboise	531	1258	Mixed	75, 77
030	Aden Lane	Big Pond Centre	23	23	Odd	78, 80
030	Bay Rd	Enon	30	70	Even	78
030	Blaze Rd	Loch Lomond	147	384	Mixed	78
030	Claymore Lane	Big Pond	30	47	Mixed	78, 81
030	Concert Lane	Big Pond Centre	26	70	Mixed	78, 80
030	Donalds Lane	Loch Lomond	43	94	Mixed	78
030	East Bay Hwy	Ben Eoin	5975	6290	Mixed	78
030	East Bay Hwy	Big Pond	6558	7560	Mixed	78, 81
030	East Bay Hwy	Big Pond Centre	7581	8616	Mixed	78, 80
030	East Bay Hwy	Middle Cape	8626	9179	Mixed	78, 79
030	East Bay Hwy	St. Andrews Channel	6302	6534	Mixed	78, 81
030	Glen Albert Dr	Big Pond	40	332	Mixed	78, 81
030	Glengarry Rd	Big Pond	22	329	Mixed	78, 81
030	Hay Cove Rd	Lake Uist	2790	2792	Even	78
030	Loch Lomond Rd	Big Pond	38	1165	Mixed	78
030	Loch Lomond Rd	Enon	1280	2660	Mixed	78
030	Loch Lomond Rd	Loch Lomond	3372	4031	Mixed	78
030	Maccarron Lane	Big Pond Centre	88	129	Mixed	78, 80
030	MacIsaac Lane	Big Pond	50	153	Mixed	78, 81
030	MacNeil Lane	Big Pond	20	71	Mixed	78, 81
030	MacVicar Rd	Enon	214	322	Mixed	78
030	Mie Mestreech Rd	Big Pond Centre	100	130	Mixed	78, 80
030	North Glen Rd	Enon	371	371	Odd	78
030	Penny Lane	Big Pond	5	160	Mixed	78, 81
030	Rear Big Pond Rd	Ben Eoin	2788	2788	Even	78
030	Rear Big Pond Rd	Big Pond	19	506	Mixed	78, 81
030	Rear Big Pond Rd	St. Andrews Channel	1210	2392	Even	78, 81
030	Salem Rd	Enon	99	942	Mixed	78
030	Salmon River Rd	Enon	357	1185	Mixed	78
030	Silver Birch Lane	Middle Cape	71	81	Mixed	78, 79
030	Urquhart Lane	Big Pond	46	70	Even	78, 81
031	Bungalow Lane	Huntington	50	104	Mixed	82, 84
031	Chapel Rd	Huntington	42	155	Mixed	82, 84
031	Gibbons Rd	Huntington	65	395	Odd	82, 84
031	Grand Mira North Rd	Grand Mira North	5020	7250	Mixed	82, 84
031	Grand Mira North Rd	Huntington	4085	4950	Mixed	82, 84
031	Grand Mira North Rd	Sandfield	3300	4075	Mixed	82
031	Grand Mira North Rd	Upper Grand Mira	7270	9781	Mixed	82
031	Hillsdale Rd	Sandfield	11	587	Mixed	82
031	Intervale Rd	Huntington	41	1046	Mixed	82, 84

POLLING DIVISION	STREET	TOWN	LOW NO	HIGH NO	ORDER	PAGE
031	Intervale Rd	Rock Elm	482	894	Even	82, 84
031	Kelvin Glen Rd	Grand Mira North	30	494	Even	82, 83
031	Lyons Lane	Grand Mira North	9	57	Mixed	82, 84
031	MacDonald Rd	Rock Elm	22	371	Mixed	82
031	MacLean Dr	Grand Mira North	33	64	Mixed	82, 84
031	Morley Rd	Sandfield	1512	1512	Even	82
031	Roberts Lane	Grand Mira North	15	117	Mixed	82, 84
031	Salmon River Rd	Grand Mira North	2421	4262	Mixed	82, 84
031	Sandlake Rd	Upper Grand Mira	525	581	Mixed	82
031	St Margarets Way	Grand Mira North	38	103	Mixed	82, 83
031	Stoyles Lane	Grand Mira North	85	91	Odd	82, 83
032	Blarney Rd	East Bay	30	90	Mixed	85, 87
032	Chapel Rd	East Bay	20	20	Even	85, 87
032	East Bay Hwy	Ben Eoin	4524	5876	Mixed	85, 87
032	East Bay Hwy	East Bay	3310	4512	Mixed	85, 87
032	Gillis Lake Rd	East Bay	68	68	Even	85, 87
032	Glen Morrison Rd	East Bay	39	314	Mixed	85, 87
032	Kings Rd	Portage	3121	3292	Mixed	85
032	MacAskill Lane	East Bay	25	72	Mixed	85, 87
032	Meadows Rd	Portage	863	1010	Mixed	85
032	Morley Rd	Portage	820	820	Even	85
032	Tweednooge Pl	East Bay	15	90	Mixed	85, 87
033	MacQuarrie Drive Exten	Port Hawkesbury	2	2	Even	32, 33
034	Highway 206	Arichat	2313	2313	Odd	10, 12
035	Pepperell St	St. Peter's	9361	9361	Odd	57, 58